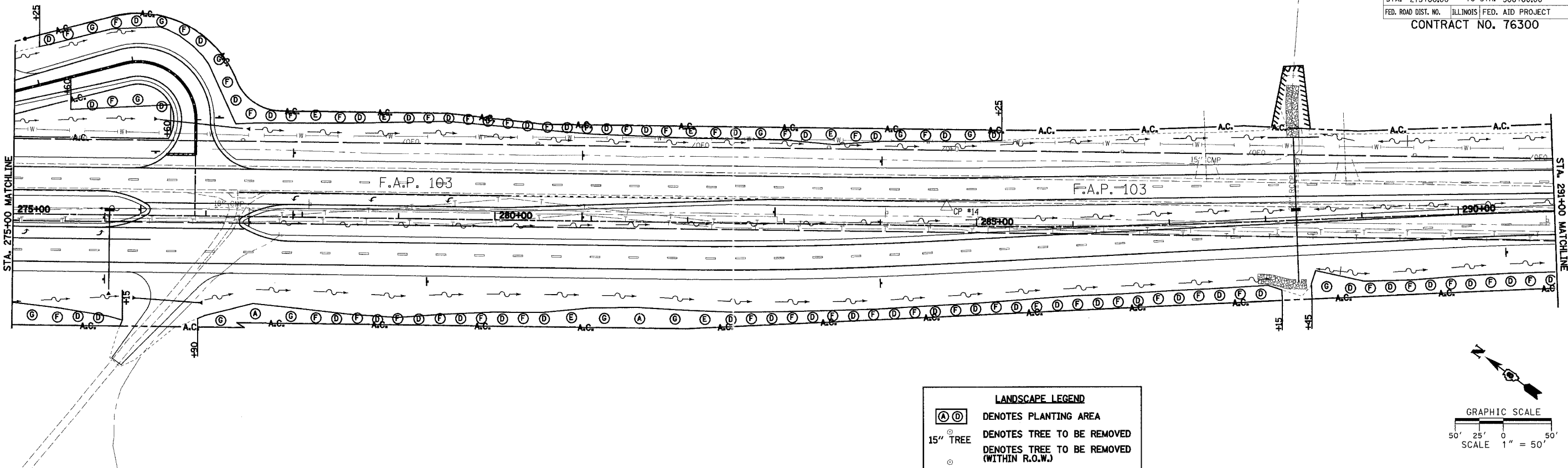


F.A. RTE.	SECTION	COUNTY	TOTAL SHEETS	SHEET NO.
103	27-1R	ST. CLAIR	382	186
STA. 275+00.00		TO STA. 300+00.00		
FED. ROAD DIST. NO.		ILLINOIS FED. AID PROJECT		
CONTRACT NO. 76300				

PLAN	DATE
SURVEYED	BY
PLOTTED	
CHECKED	
NO. OF MAY CHECKED	
CADD FILE NAME	
NO.	

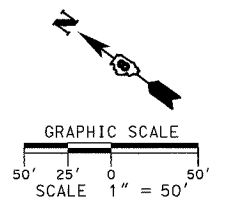


LANDSCAPE LEGEND

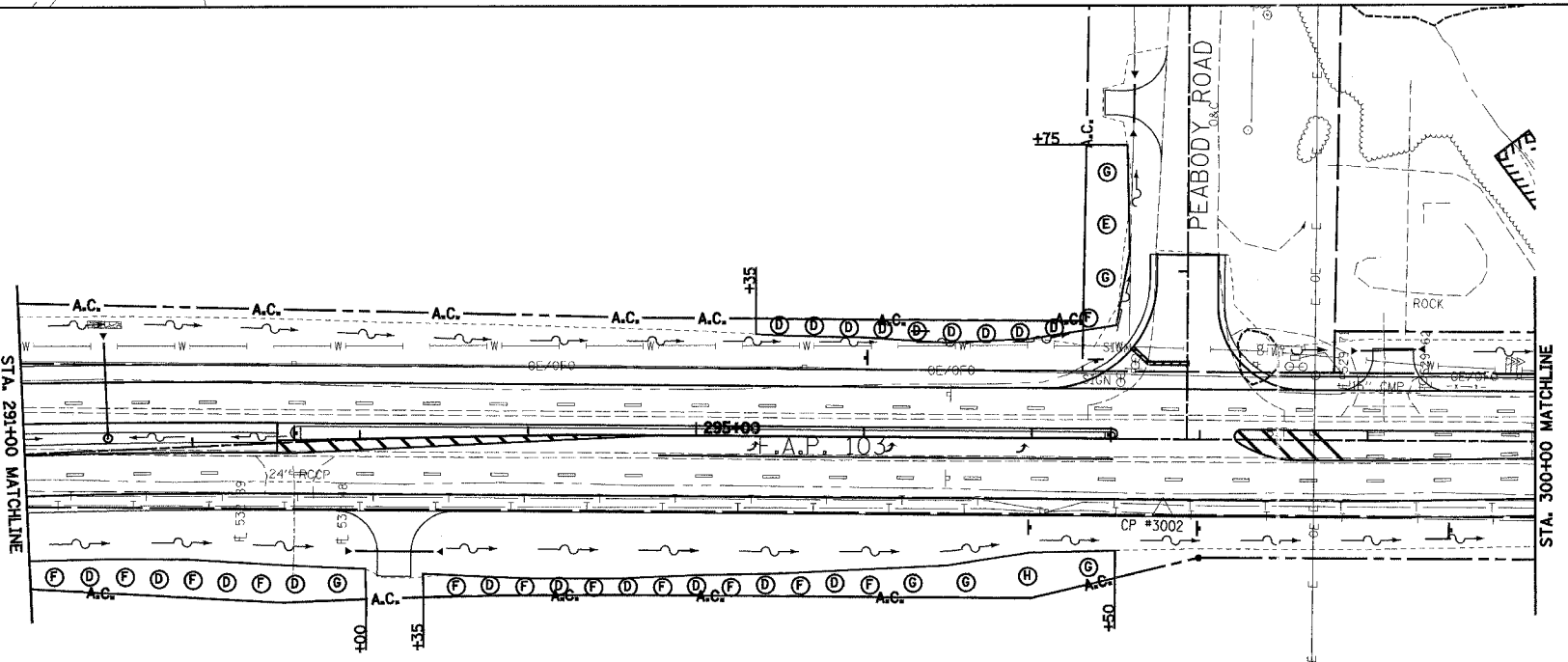
(A) (D) DENOTES PLANTING AREA

15" TREE DENOTES TREE TO BE REMOVED

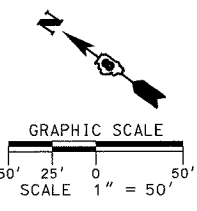
○ DENOTES TREE TO BE REMOVED (WITHIN R.O.W.)



PLAN	DATE
SURVEYED	BY
PLOTTED	
CHECKED	
NO. OF MAY CHECKED	
CADD FILE NAME	
NO.	



- (A) ACER RUBRUM (RED MAPLE) SPACED AT 40'
- (B) QUERCUS PALUSTRIS (PIN OAK) SPACED AT 40'
- (C) QUERCUS MUEHLENBERGII (CHINKAPIN OAK) SPACED AT 40'
- (D) CERCIS CANADENSIS (EASTERN RED BUD) SPACED AT 20'
- (E) MALUS PRAIRIFIRE (PRAIRIFIRE CRAB APPLE) SPACED AT 30'
- (F) ACER GRISELUM (PAPER BARK MAPLE) SPACED AT 20'
- (G) MALUS CORAL BURST (CORAL BURST CRAB APPLE) SPACED AT 30'
- (H) QUERCUS RUBRA (RED OAK) SPACED AT 40'



REVISIONS	DATE

ILLINOIS DEPARTMENT OF TRANSPORTATION

LANDSCAPING PLAN

SHEET 5 OF 8 SHEETS

F.A.P. 103 (IL. RTE. 13/15)

SECTION 27-1R - ST. CLAIR CO.

SCALE: 1" = 50'

DATE **February 11, 2005**

DRAWN BY **CRO**

CHECKED BY **RCY**

PLAN 2005.0205B\000\01\76300\lscap\plan.dwg