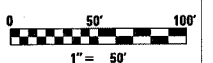
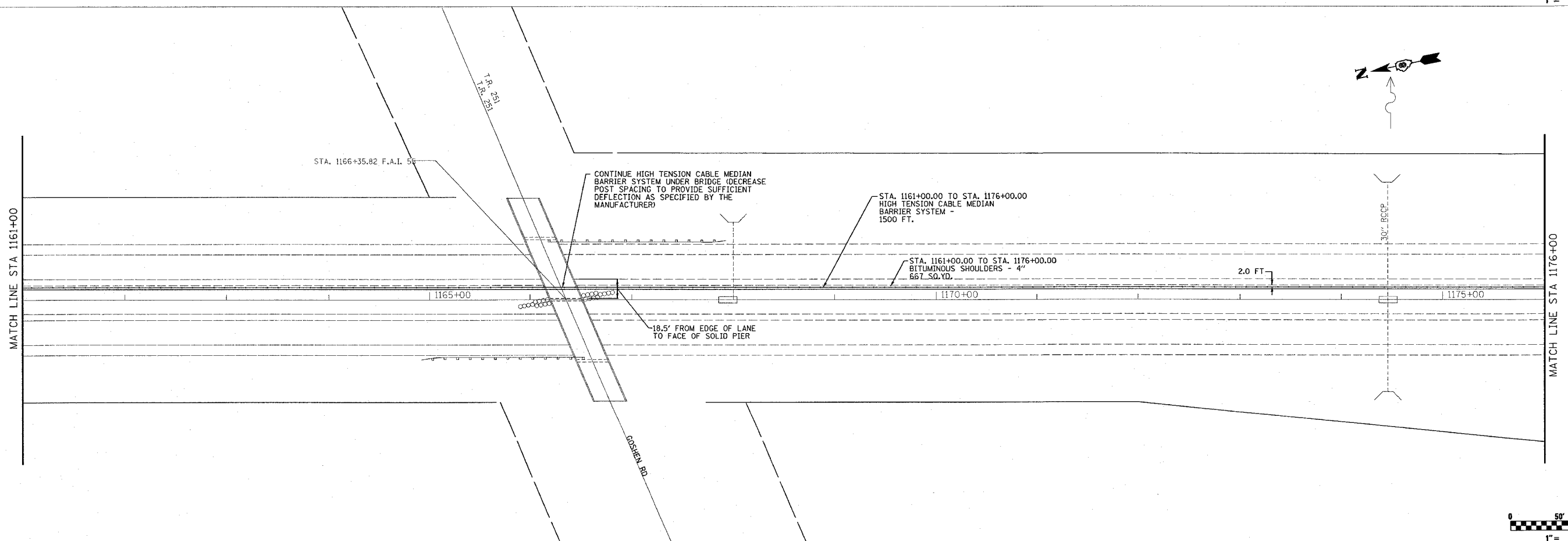
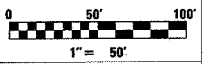
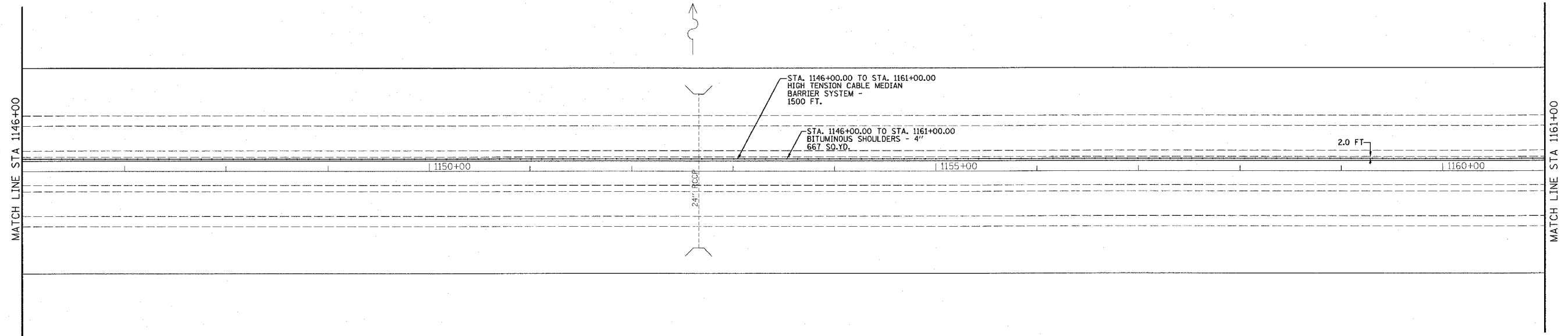


F.A.I. RTE.	SECTION	COUNTY	TOTAL SHEETS	SHEET NO.
55	60-11,21-2	MADISON	21	10
STA. 1116+00		TO STA. 1146+00		
FED. ROAD DIST. NO. 5		ILLINOIS FED. AID PROJECT		



PLOT DATE = 7/19/2005
 FILE NAME = c:\p\g\m\c\w\4803385\plan\p1n05305a.dgn
 PLOT SCALE = 50.0000 / IN.
 REFERENCE = #REF#