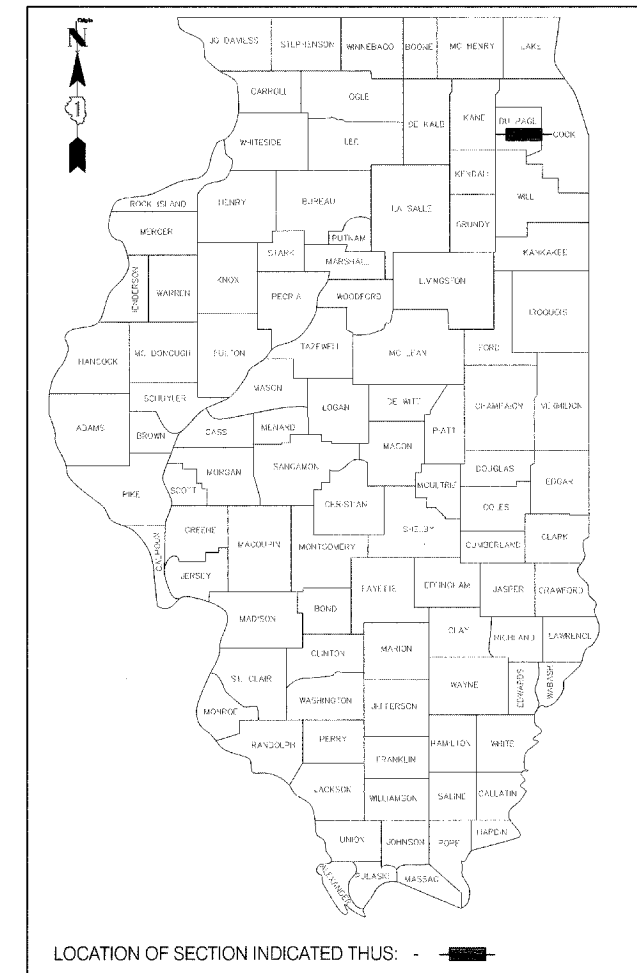


CONTRACT NO.: 83814

**STATE OF ILLINOIS**  
**DEPARTMENT OF TRANSPORTATION**  
**DIVISION OF HIGHWAYS**  
**PLANS FOR PROPOSED**  
**FEDERAL AID PROJECT**  
**FAU RTE. 1552 ( 83RD STREET )**  
**SOUTH FRONTAGE ROAD TO**  
**COUNTY LINE ROAD (FAU 2684)**  
**RESURFACE/RECONSTRUCTION**  
**SECTION : 04-00029-00-PV**  
**PROJECT : M-8003(505)**  
**DuPAGE COUNTY**  
**JOB: C-91-188-05**

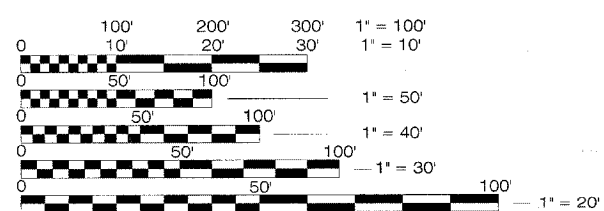
FOR INDEX OF SHEETS, SEE SHEET NO. 2



CONSULTANT SERVICES ENGINEER  
 VILLAGE OF BURR RIDGE / LANCE CALVERT / 630-323-4733  
  
 FEDERAL AID DESIGN ENGINEER  
 ABAGAIL BRINKS / 847-706-4233

THIS PROJECT IS LOCATED IN THE VILLAGE OF BURR RIDGE

**TRAFFIC DATA:**  
 2005 ADT = 4420  
 DESIGN SPEED = 30 MPH  
 POSTED SPEED = 30 MPH



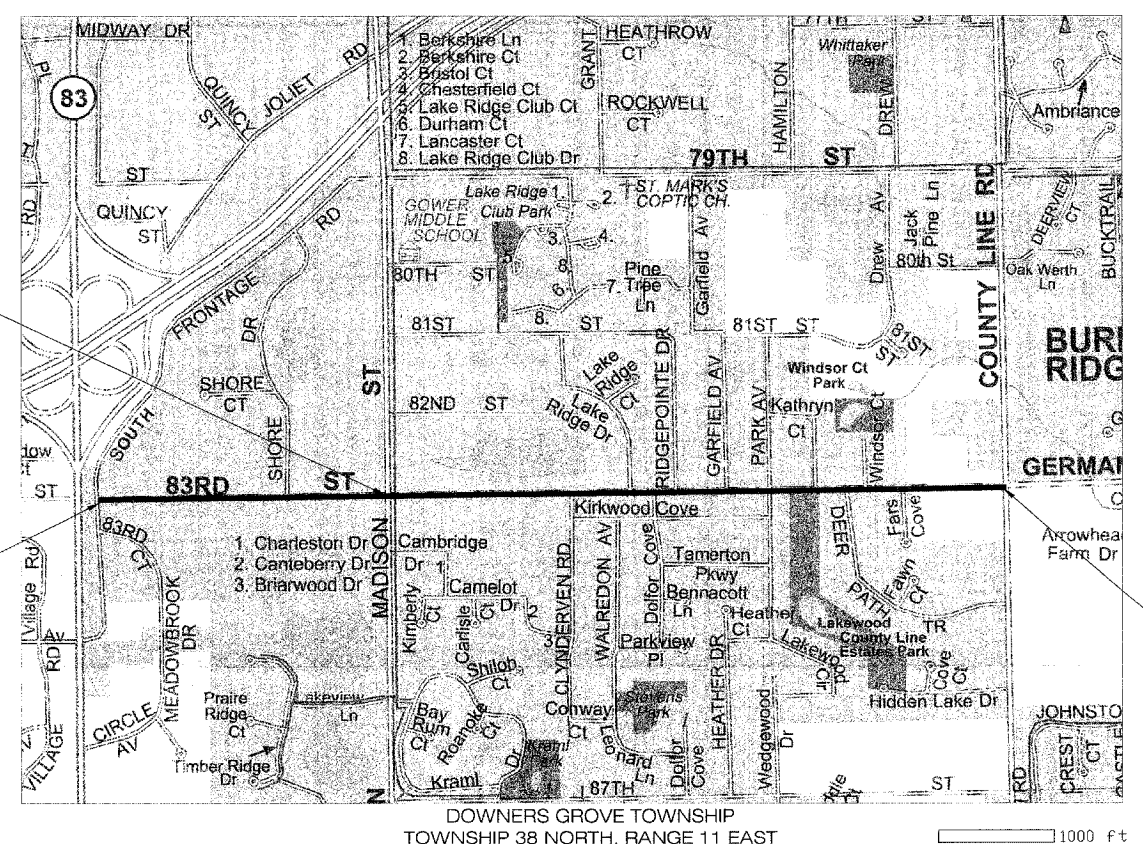
FULL SIZE PLANS HAVE BEEN PREPARED USING STANDARD ENGINEERING SCALES. REDUCED SIZED PLANS WILL NOT CONFORM TO STANDARD SCALES. IN MAKING MEASUREMENTS ON REDUCED PLANS, THE ABOVE SCALES MAY BE USED.

FOR UTILITY INFORMATION, CONTACT J.U.L.I.E.  
 (JOINT UTILITY LOCATION INFORMATION FOR EXCAVATION)  
 1-800-892-0123

COMMISSION  
 STA. 24+75  
 TO STA. 25+93

PROJECT BEGINS  
 STATION 0+00

PROJECT ENDS  
 STATION 78+28



DOWNERS GROVE TOWNSHIP  
 TOWNSHIP 38 NORTH, RANGE 11 EAST  
 NET LENGTH OF PROJECT = 7710 LF = 1.460 MI  
 GROSS LENGTH OF PROJECT = 7828 LF = 1.483 MI

**STATE OF ILLINOIS**  
**DEPARTMENT OF TRANSPORTATION**

APPROVED *July 21, 2005*  
 APPROVED *7/21, 2005*  
 APPROVED *July 21, 2005*

VILLAGE OF BURR RIDGE  
 LOCAL ROADS AND STREETS ENGINEER  
 DEPUTY DIRECTOR OF HIGHWAYS, REGION ENGINEER

Village of Burr Ridge, IL  
 Engineering Department  
 451 Commerce St.  
 Burr Ridge, IL 60527  
 Phone: (630) 323-4733  
 FAX: (630) 323-4798

Signature: *[Signature]*  
 Date: *7/21/05*  
 IL License No.: 062-053288  
 Exp. Date: 11-30-2005



PRINTED BY THE AUTHORITY  
 OF THE STATE OF ILLINOIS

CONTRACT NO. 83814