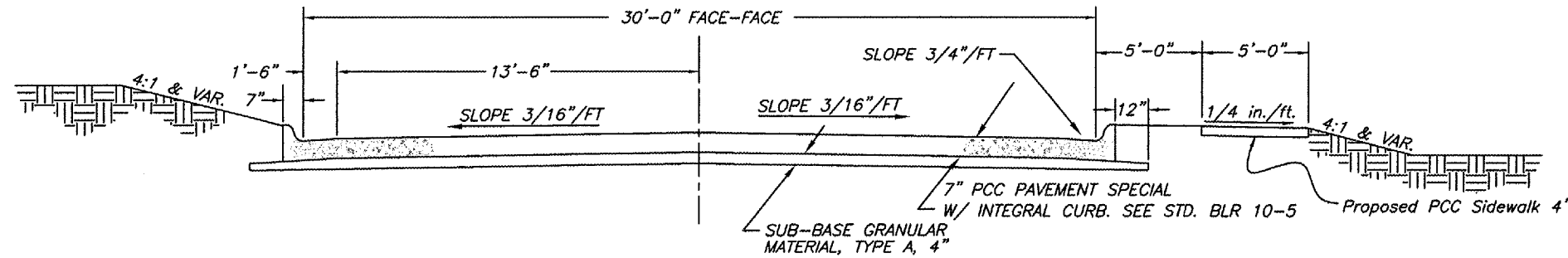


ROUTE	SECTION	COUNTY	TOTAL SHEETS	SHEET NO.
9477	05-00051-00-RP	FRANKLIN	23	2
CITY OF WEST FRANKFORT		CLEVELAND STREET		

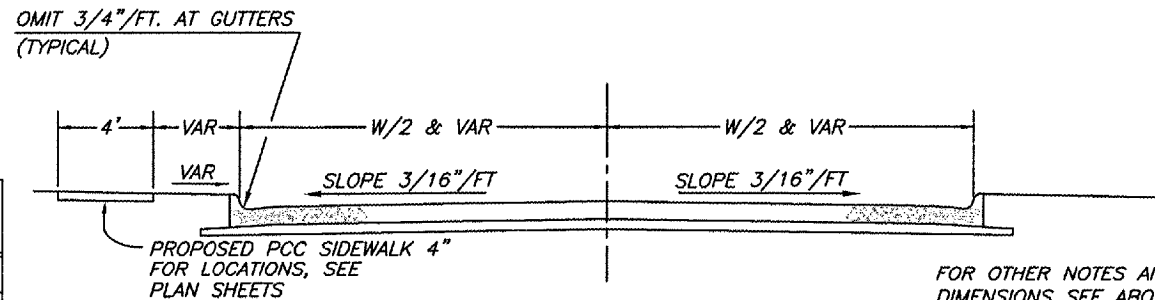
CONTRACT NO. 99234

**PAVEMENT DESIGN DATA**

CLASS II STREET  
 DESIGN PERIOD - 20 YEARS  
 STRUCTURAL DESIGN TRAFFIC (SDT)  
 YEAR - 2022  
 P.C. - 1765  
 S.U. - 25  
 M.U. - 10  
 PERCENT OF PAVEMENT S.D.T IN DESIGN LANE  
 P.C. 50 S.U. 50 M.U. 50  
 SOIL SUPPORT VALUE (I.B.R.) - 2.2  
 TRAFFIC FACTOR (T.F.) - 0.1  
 PAVEMENT STRUCTURE MATERIALS:  
 P.C.C. PAVEMENT MINIMUM THICKNESS 7 INCHES

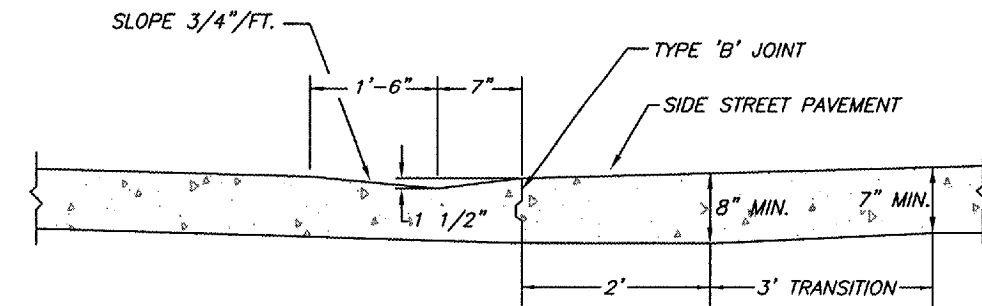


**TYPICAL ROADWAY SECTION**  
NO SCALE



**SIDE STREET TYPICAL SECTION**  
NO SCALE  
TO BE USED AT SIDE STREETS AND MAIN PARK ENTRANCE

LOCATION	WIDTH
LINCOLN ST.	28'
W. PARK ENTRANCE	35'
ADAMS ST.	20'
MADISON ST.	28'
VAN BUREN ST.	20'

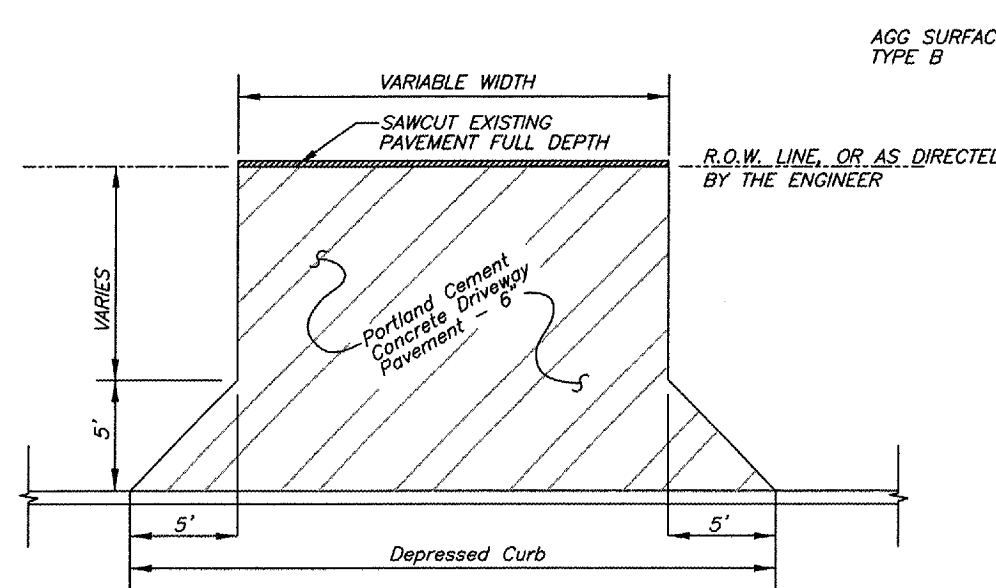


**DEPRESSED CURB**  
NO SCALE

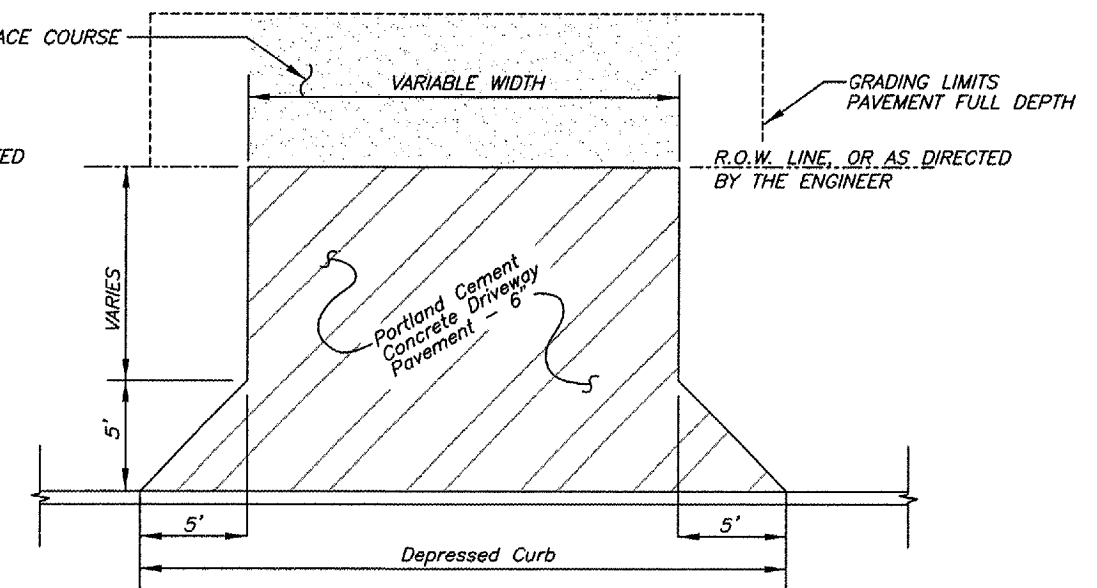
TO BE USED ADJACENT TO CITY STREETS & MAIN PARK ENTRANCE  
 FOR JOINT 'B' DETAILS, SEE STANDARD BLR 10-5

**LEGEND**

- EXISTING UTILITY POLE
- EXISTING CULVERT TO BE REMOVED
- PROPOSED STORM SEWER
- - - W - - - PROPOSED WATERMAIN
- W - EXISTING WATERMAIN
- ⊕ EXISTING HYDRANT
- - - CONSTRUCTION LIMITS
- × × EXISTING FENCE
- ) - EXISTING SANITARY SEWER
- EXISTING SANITARY SEWER MANHOLE
- ) - PROPOSED SANITARY SEWER
- ⊗ PROPOSED SANITARY SEWER MANHOLE
- ▭ EXISTING MAILBOX TO BE MOVED
- ▨ PROPOSED DEPRESSED CURB
- ▩ EXISTING SIDEWALK TO BE REMOVED
- ☀ EXISTING TREE TO REMAIN
- ☀ EXISTING TREE TO BE REMOVED



**EXISTING PERMANENT PAVEMENT ENTRANCE DETAIL**  
NOT TO SCALE



**EXISTING GRAVEL ENTRANCE DETAIL**  
NOT TO SCALE