

FOR INDEX OF SHEETS, SEE SHEET NO. 2

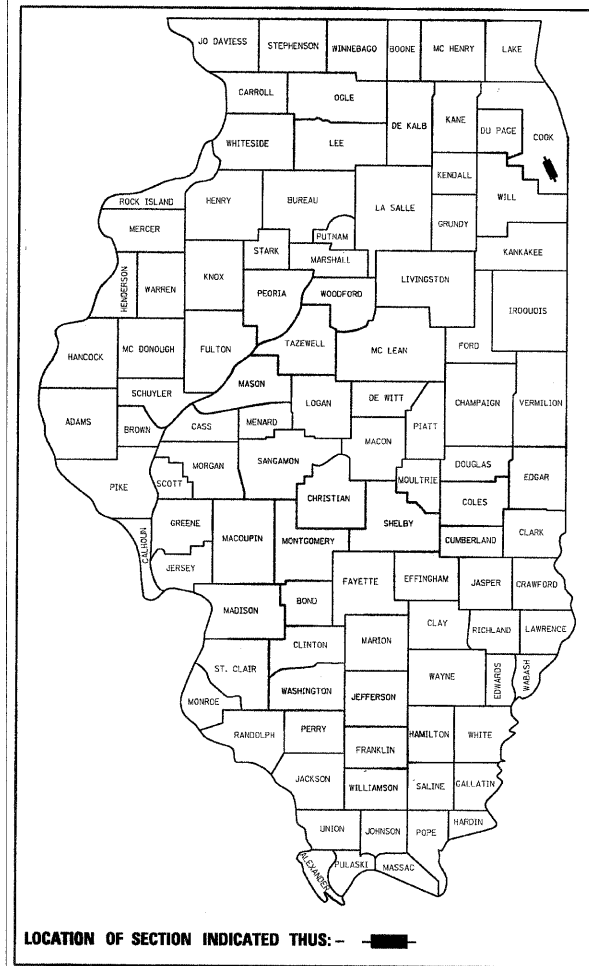
STATE OF ILLINOIS
 DEPARTMENT OF TRANSPORTATION
 DIVISION OF HIGHWAYS

**PROPOSED
 HIGHWAY PLANS**

F.A.I. ROUTE 57 (INTERSTATE 57) AT
 F.A.U. ROUTE 3778 (CRAWFORD AVENUE) (SN 016-1015)
 SECTION 112.1B
 PROJECT : ACBHI-057-7(292)346
 COOK COUNTY
 BRIDGE DECK REMOVAL AND REPLACEMENT
 C-91-534-99

F.A.I. RTE.	SECTION	COUNTY	TOTAL SHEETS	SHEET NO.
57	112.1B	COOK	75	1
		ILLINOIS	CONTRACT NO. 60863	

D-91-534-99 *75+1=76

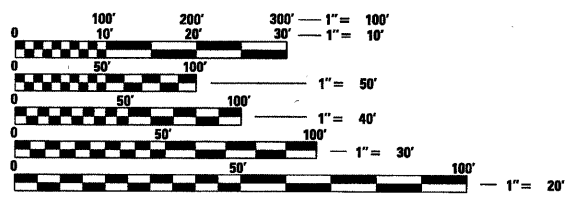


TRAFFIC DATA

 CRAWFORD AVENUE
 EXISTING ADT : 13,300 (2010)
 POSTED SPEED LIMIT 45 MPH
 IL 57
 EXISTING ADT : 105,100 (2008)
 POSTED SPEED LIMIT 55 MPH

THIS PROJECT WILL REQUIRE AUTHORIZATION UNDER (SWPPP) PERMIT

IMPROVEMENT IS LOCATED IN THE CITY OF MARKHAM

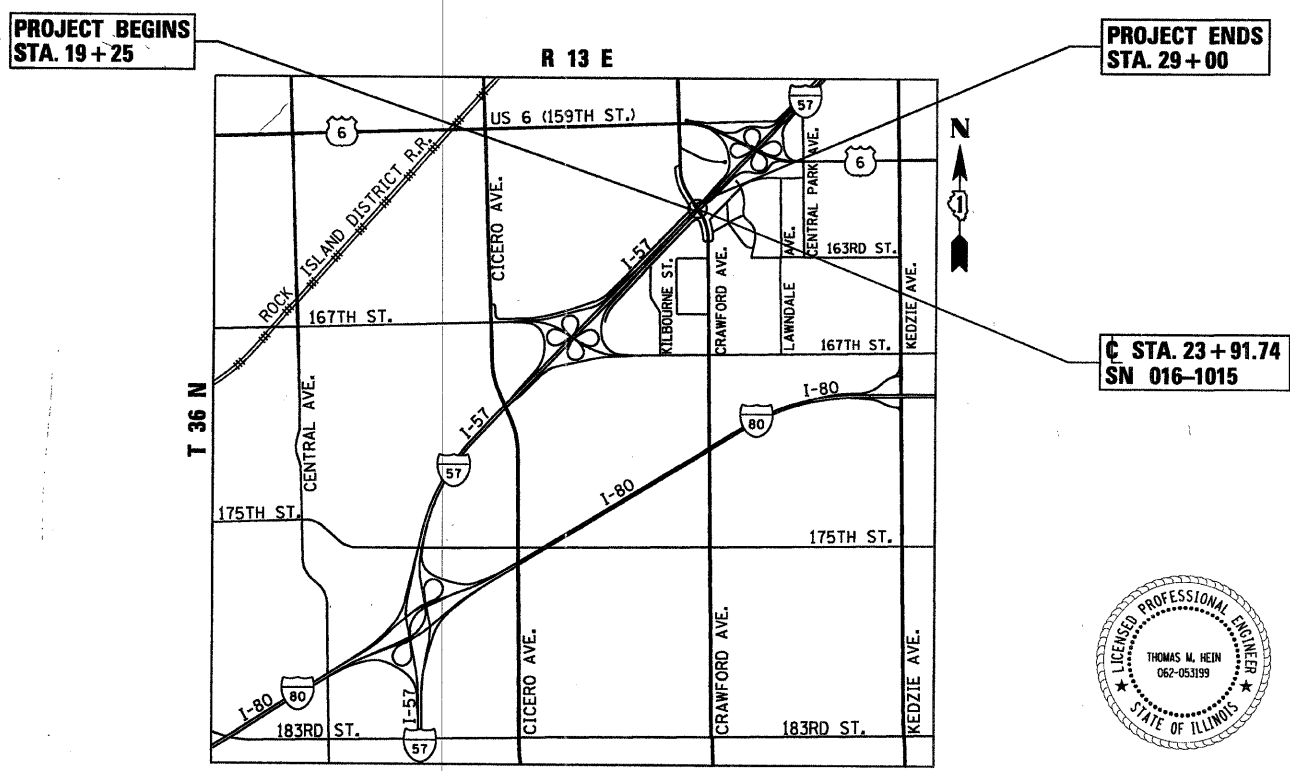


FULL SIZE PLANS HAVE BEEN PREPARED USING STANDARD ENGINEERING SCALES. REDUCED SIZED PLANS WILL NOT CONFORM TO STANDARD SCALES. IN MAKING MEASUREMENTS ON REDUCED PLANS, THE ABOVE SCALES MAY BE USED.

J.U.L.I.E.
 JOINT UTILITY LOCATION INFORMATION FOR EXCAVATION
 1-800-892-0123
 OR 811

PROJECT ENGINEER ROBERT BORO
 PROJECT MANAGER ISSAM RAYYAN

CONTRACT NO. 60863



BREMEN TWP
 LOCATION MAP
 NOT TO SCALE
 GROSS LENGTH = 975 FT. = 0.18 MILE
 NET LENGTH = 975 FT. = 0.18 MILE



THOMAS M. HEIN, P. E.
 IL. LIC. NO. 062-053199
 EXP 11-30-2011
 DATE 07-07-2011

STATE OF ILLINOIS
 DEPARTMENT OF TRANSPORTATION
 DIVISION OF HIGHWAYS
 SUBMITTED July 12 20 11
 Dina M. O'Keefe
 DEPUTY DIRECTOR OF HIGHWAYS, REGION ENGINEER
 August 19 20 11
 Scott E. Stitt, P.E.
 acting ENGINEER OF DESIGN AND ENVIRONMENT
 August 19 20 11
 Christine M. Reed
 DIRECTOR OF HIGHWAYS, CHIEF ENGINEER

PRINTED BY THE AUTHORITY
 OF THE STATE OF ILLINOIS