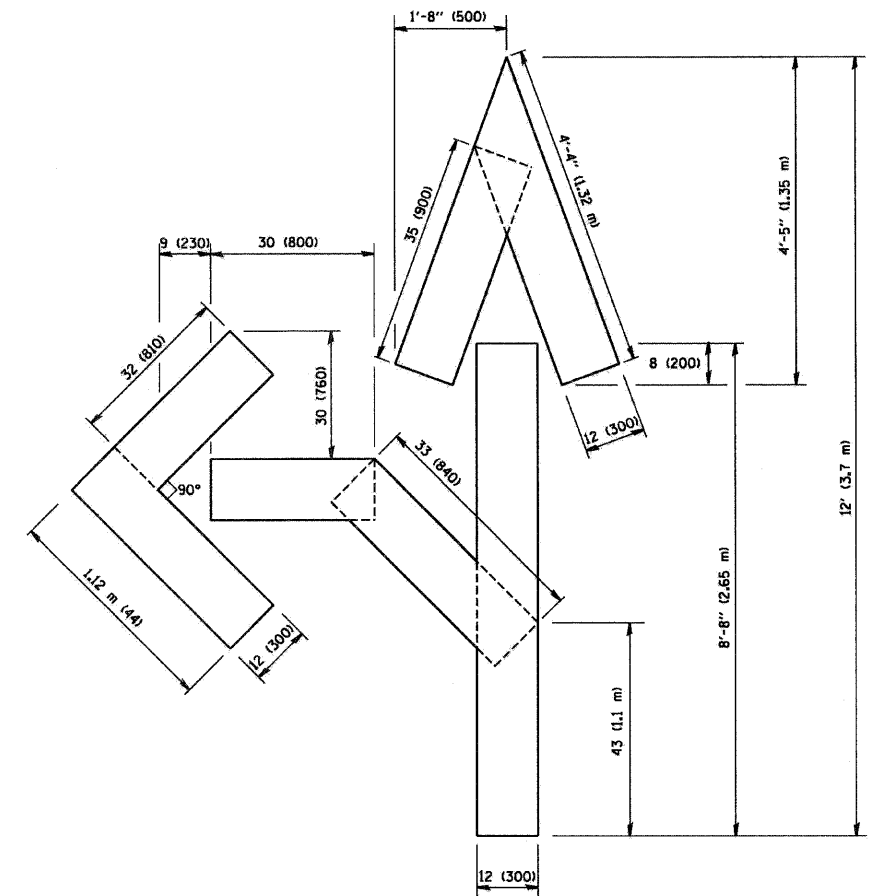
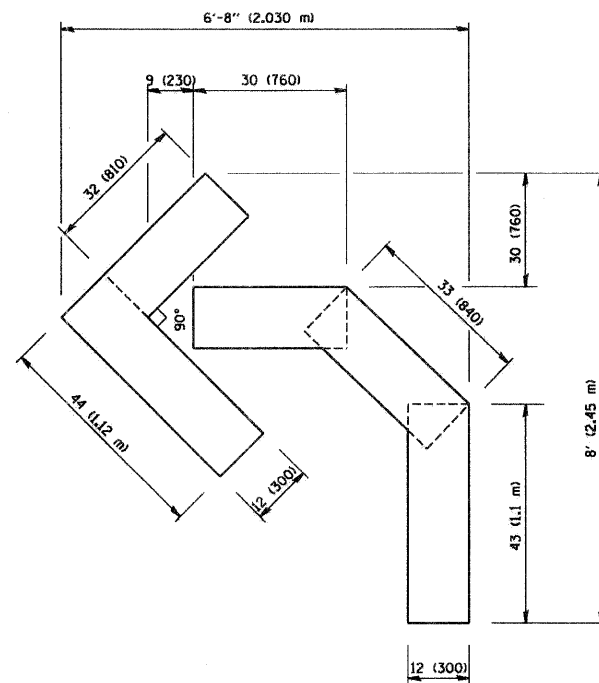


QUANTITY
 4 (100) LINE = 64.1 ft. (19.7 m)
 21.1 sq. ft. (1.97 sq. m)



QUANTITY
 4 (100) LINE = 82.5 ft. (25.3 m)
 27.5 sq. ft. (2.53 sq. m)



QUANTITY
 4 (100) LINE = 45.5 ft. (13.9 m)
 15.2 sq. ft. (1.39 sq. m)

All dimensions are in inches (millimeters) unless otherwise shown.

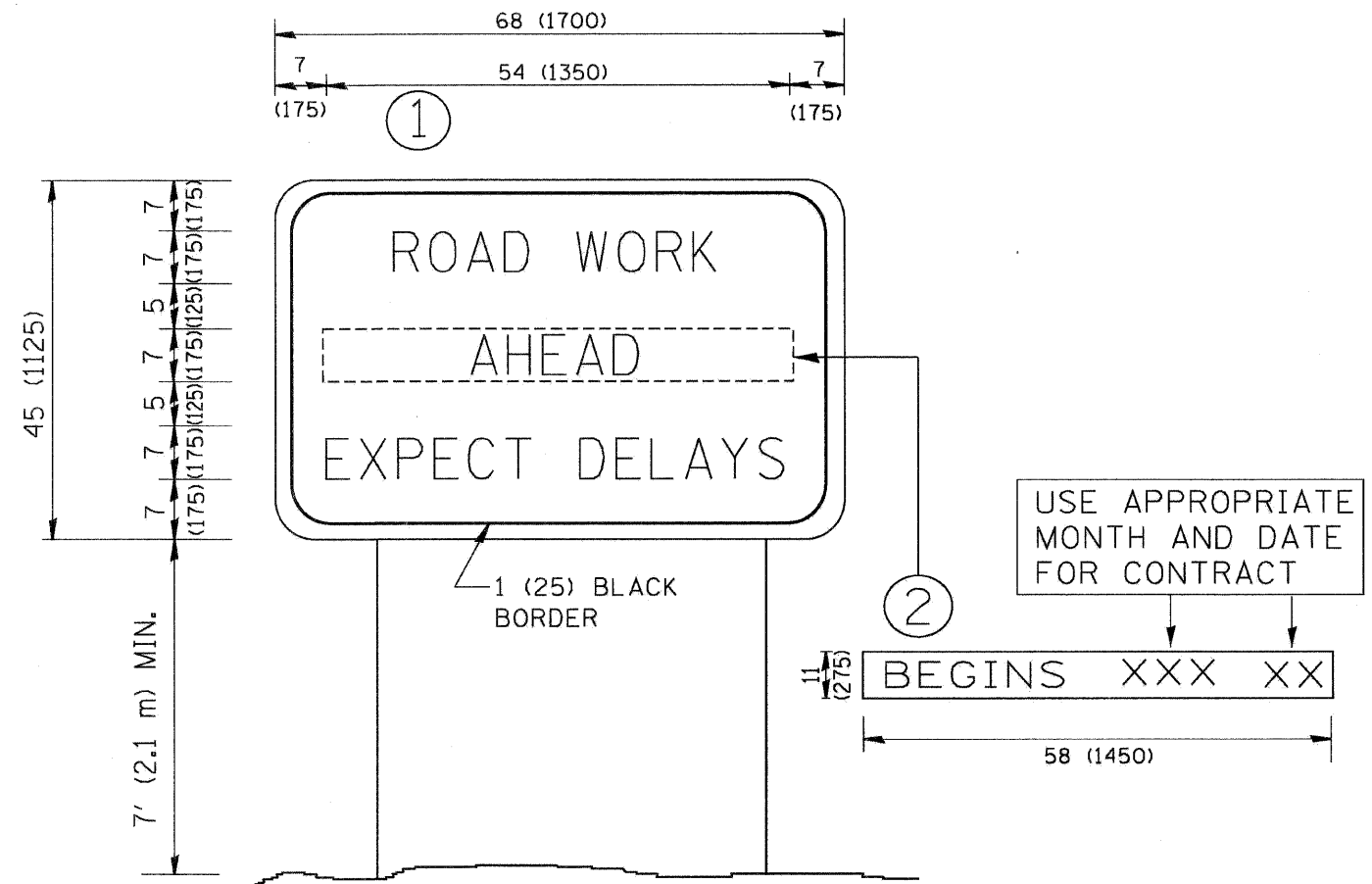
FILE NAME = W:\distatd\22x34\to16.dgn	USER NAME = gaglianobt	DESIGNED -	REVISED -T. RAMMACHER 06-05-96
		DRAWN -	REVISED -T. RAMMACHER 11-04-97
		CHECKED -	REVISED -T. RAMMACHER 03-02-98
		DATE - 09-18-94	REVISED -E. GOMEZ 08-28-00

STATE OF ILLINOIS
 DEPARTMENT OF TRANSPORTATION

PAVEMENT MARKING LETTERS AND SYMBOLS
 FOR TRAFFIC STAGING

SCALE: NONE SHEET NO. 1 OF 1 SHEETS STA. TO STA.

F.A. RTE. 330	SECTION 128R-3	COUNTY LAKE	TOTAL SHEETS 518	SHEET NO. 402
TC-16			CONTRACT NO. 60953	
FED. ROAD DIST. NO. 1 ILLINOIS FED. AID PROJECT				

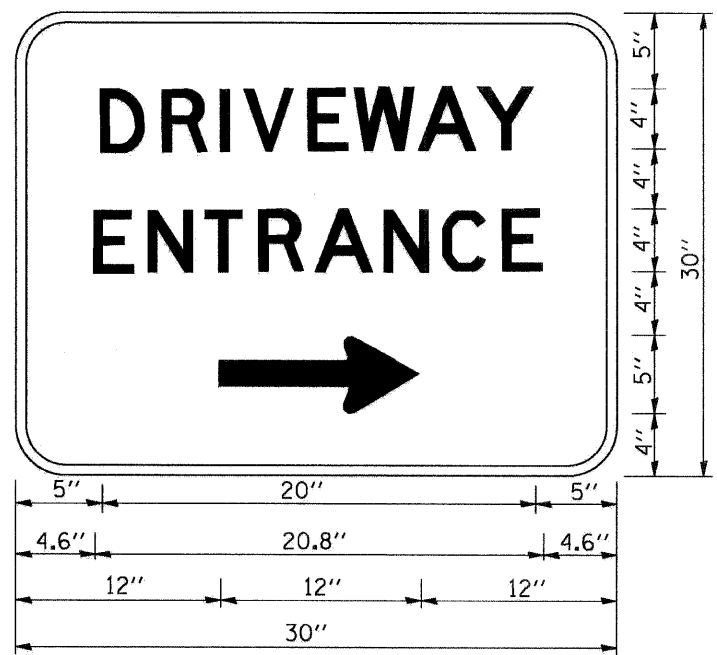


NOTES:

1. USE BLACK LETTERING ON ORANGE BACKGROUND.
2. ERECT SIGNS IN ADVANCE OF THE LOCATION FOR THE "ROAD CONSTRUCTION AHEAD" SIGN AT LOCATIONS AS DIRECTED BY THE ENGINEER.
3. ERECT SIGN ① WITH INSTALLED PANEL ② ONE WEEK PRIOR TO THE START OF CONSTRUCTION.
4. REMOVE PANEL ② SOON AFTER THE START OF CONSTRUCTION.
5. SEE SPECIAL PROVISION FOR "TEMPORARY INFORMATION SIGNING" FOR ADDITIONAL INFORMATION.
6. ONE SIGN ASSEMBLY EQUALS 25.70 SQ. FT. (2.3 SQ. M.)
7. SHALL BE PAID FOR AS TEMPORARY INFORMATION SIGNING.

ALL DIMENSIONS ARE IN INCHES (MILLIMETERS) UNLESS OTHERWISE SHOWN.

FILE NAME = W:\distatd\22x34\to22.dgn	USER NAME = gaglianobt	DESIGNED -	REVISED - R. MIRS 09-15-97	STATE OF ILLINOIS DEPARTMENT OF TRANSPORTATION	ARTERIAL ROAD INFORMATION SIGN		F.A. RTE. = 330	SECTION = 12RR-3	COUNTY = LAKE	TOTAL SHEETS = 518	SHEET NO. = 403	
	PLOT SCALE = 50.000 ' / IN.	DRAWN -	REVISED - R. MIRS 12-11-97		SCALE: NONE	SHEET NO. 1 OF 1 SHEETS	STA. TO STA.	TC-22		CONTRACT NO. 60953		
	PLOT DATE = 1/4/2008	CHECKED -	REVISED - T. RAMMACHER 02-02-99		FED. ROAD DIST. NO. 1 ILLINOIS FED. AID PROJECT							
		DATE -	REVISED - C. JUCIUS 01-31-07									

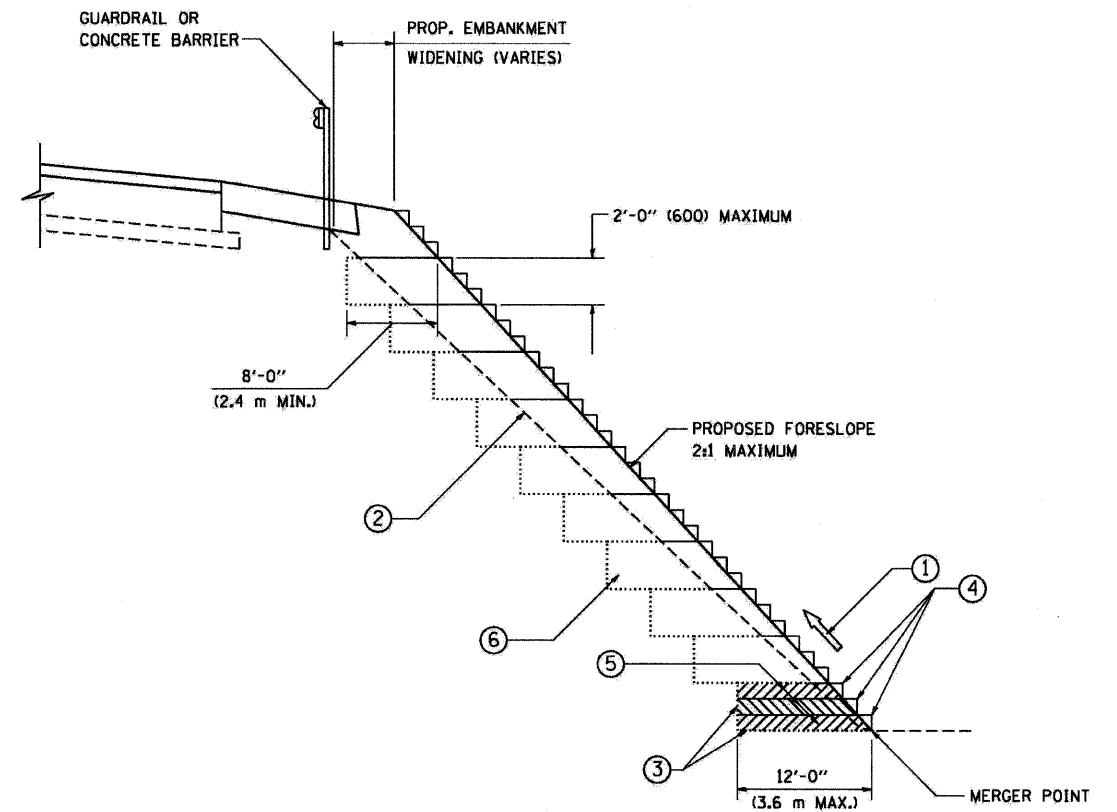


3.0" RADIUS, 0.5" BORDER, WHITE ON GREEN; REFLECTORIZED
 "DRIVEWAY" D; "ENTRANCE" D; STANDARD ARROW CUSTOM 12.0" x 5.0"

NOTES:

1. HALF OF THE SIGNS WILL REQUIRE A LEFT HAND FACING ARROW.
2. TWO SIGNS SHALL BE USED AT EACH COMMERCIAL ENTRANCE
 PLACED BACK-TO-BACK; ONE WITH A RIGHT HAND ARROW (SHOWN)
 SHALL BE PLACED ON THE NEAR RIGHT SIDE THE DRIVEWAY
 AND ONE WITH A LEFT HAND ARROW SHALL BE PLACED ON THE
 FAR LEFT SIDE OF THE DRIVEWAY.
3. SIGNS TO BE PAID FOR AS ITEM "TEMPORARY INFORMATION SIGNING".

FILE NAME = W:\data\22x34\to26.dgn	USER NAME = gaglianobt	DESIGNED -	REVISED - C. JUCIUS 02-15-07	STATE OF ILLINOIS DEPARTMENT OF TRANSPORTATION	DRIVEWAY ENTRANCE SIGNING			F.A. RTE.	SECTION	COUNTY	TOTAL SHEETS	SHEET NO.
	PLOT SCALE = 50.000' / IN.	DRAWN -	REVISED -					330	128R-3	LAKE	518	404
PLOT DATE = 1/4/2008	CHECKED -	REVISED -	REVISED -	SCALE: NONE	SHEET NO. 1 OF 1 SHEETS	STA.	TO STA.	TC-26		CONTRACT NO. 60953		
								<small>FED. ROAD DIST. NO. 1 ILLINOIS FED. AID PROJECT</small>				



**TYPICAL BENCHING DETAIL
FOR EMBANKMENT**

NOTES:

- ① CONSTRUCT SUCCEEDING BENCH CUTS AND EMBANKMENT PLACEMENT AND COMPACTION FROM BOTTOM TO TOP IN STAIRSTEP FASHION.
- ② EXISTING FORESLOPE PREPARED IN ACCORDANCE WITH ARTICLE 205.03 OF THE STANDARD SPECIFICATIONS.
- ③ BENCH CUT EXISTING SLOPE TYPICAL FOR EACH STEP.
- ④ TRIM TO FINAL SLOPE.
- ⑤ EQUAL 8-INCH (200) LIFTS OF EMBANKMENT COMPACTED IN ACCORDANCE WITH ARTICLE 205.05 OF THE STANDARD SPECIFICATIONS.
- ⑥ EXCAVATION OF BENCH CUTS WITHIN EXISTING EMBANKMENT WILL BE PAID FOR AT THE CONTRACT UNIT PRICE PER CUBIC METER OR CUBIC YARD FOR "EARTH EXCAVATION". THIS PRICE WILL INCLUDE ALL LABOR AND MATERIAL, NO ADDITIONAL COMPENSATION WILL BE ALLOWED.
- ⑦ SLOPES SHALL BE BENCHED ACCORDING TO THIS DETAIL WHEN THE SLOPE IS STEEPER THAN 4:1 AND THE HEIGHT IS GREATER THAN 5' (1.5 m).

ALL DIMENSIONS ARE IN INCHES (MILLIMETERS)
UNLESS OTHERWISE SHOWN.

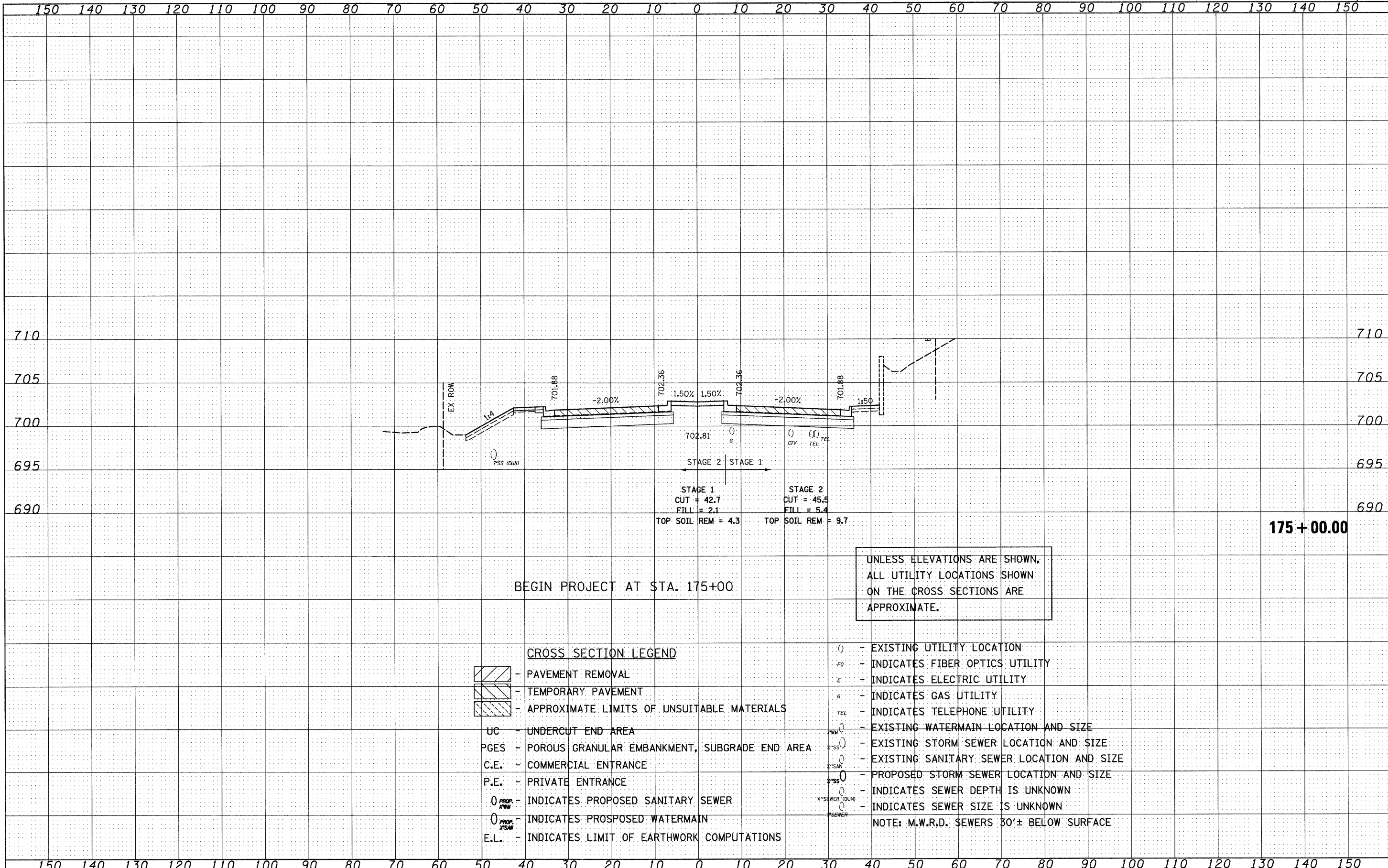
FILE NAME = W:\data\122x34\bd51.dgn	USER NAME = geglennobt	DESIGNED -	REVISED -
		DRAWN - CADD	REVISED -
		CHECKED - S.E.B.	REVISED -
		DATE - 06-16-04	REVISED -

**STATE OF ILLINOIS
DEPARTMENT OF TRANSPORTATION**

BENCHING DETAIL FOR EMBANKMENT WIDENING			
SCALE: NONE	SHEET NO. 1 OF 1 SHEETS	STA.	TO STA.

F.A. RTE.	SECTION	COUNTY	TOTAL SHEETS	SHEET NO.
330	128R-3	LAKE	518	405
BD-51		CONTRACT NO. 60953		
FED. ROAD DIST. NO. 1 ILLINOIS FED. AID PROJECT				

* 406-410 NOT USED *



175 + 00.00

BEGIN PROJECT AT STA. 175+00

UNLESS ELEVATIONS ARE SHOWN,
ALL UTILITY LOCATIONS SHOWN
ON THE CROSS SECTIONS ARE
APPROXIMATE.

CROSS SECTION LEGEND

- PAVEMENT REMOVAL
- TEMPORARY PAVEMENT
- APPROXIMATE LIMITS OF UNSUITABLE MATERIALS
- UC - UNDERCUT END AREA
- PGES - POROUS GRANULAR EMBANKMENT, SUBGRADE END AREA
- C.E. - COMMERCIAL ENTRANCE
- P.E. - PRIVATE ENTRANCE
- INDICATES PROPOSED SANITARY SEWER
- INDICATES PROPOSED WATERMAIN
- E.L. - INDICATES LIMIT OF EARTHWORK COMPUTATIONS

- EXISTING UTILITY LOCATION
- INDICATES FIBER OPTICS UTILITY
- INDICATES ELECTRIC UTILITY
- INDICATES GAS UTILITY
- INDICATES TELEPHONE UTILITY
- EXISTING WATERMAIN LOCATION AND SIZE
- EXISTING STORM SEWER LOCATION AND SIZE
- EXISTING SANITARY SEWER LOCATION AND SIZE
- PROPOSED STORM SEWER LOCATION AND SIZE
- INDICATES SEWER DEPTH IS UNKNOWN
- INDICATES SEWER SIZE IS UNKNOWN

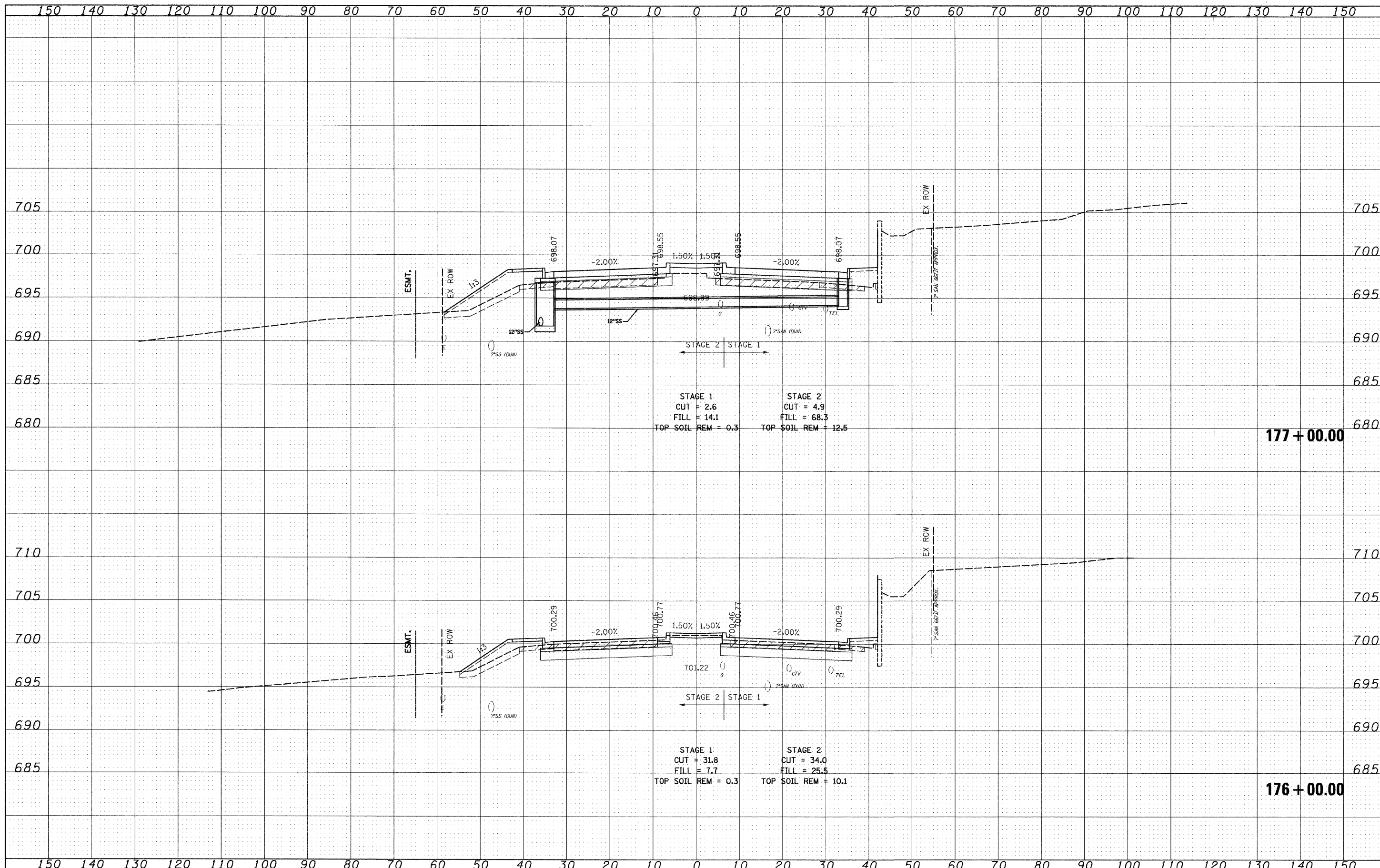
NOTE: M.W.R.D. SEWERS 30'± BELOW SURFACE

DATE	
BY	
FINAL SURVEY	
NOTE BOOK	
PLOTTED DATE	
AREAS CHECKED	
NO.	

DATE	
BY	
ORIGINAL SURVEY	
NOTE BOOK	
PLOTTED DATE	
AREAS CHECKED	
NO.	

DATE	
BY	
FINAL SURVEY	SURVEYED
NOTE BOOK	PLOTTED
NO.	TEMPLATE
	AREAS CHECKED

DATE	
BY	
ORIGINAL SURVEY	SURVEYED
NOTE BOOK	PLOTTED
NO.	TEMPLATE
	AREAS CHECKED



177 + 00.00

176 + 00.00

FILE NAME = H:\102901\CADD Sheets\shh-xsec-IL21-12-16-10.dgn

USER NAME = IDOT
 PLOT SCALE = 10.0000' / IN.
 PLOT DATE = 7/8/2011

DESIGNED - PDK
 DRAWN - GAP
 CHECKED - MRH
 DATE - 12/22/2010

REVISED -
 REVISED -
 REVISED -
 REVISED -

STATE OF ILLINOIS
 DEPARTMENT OF TRANSPORTATION

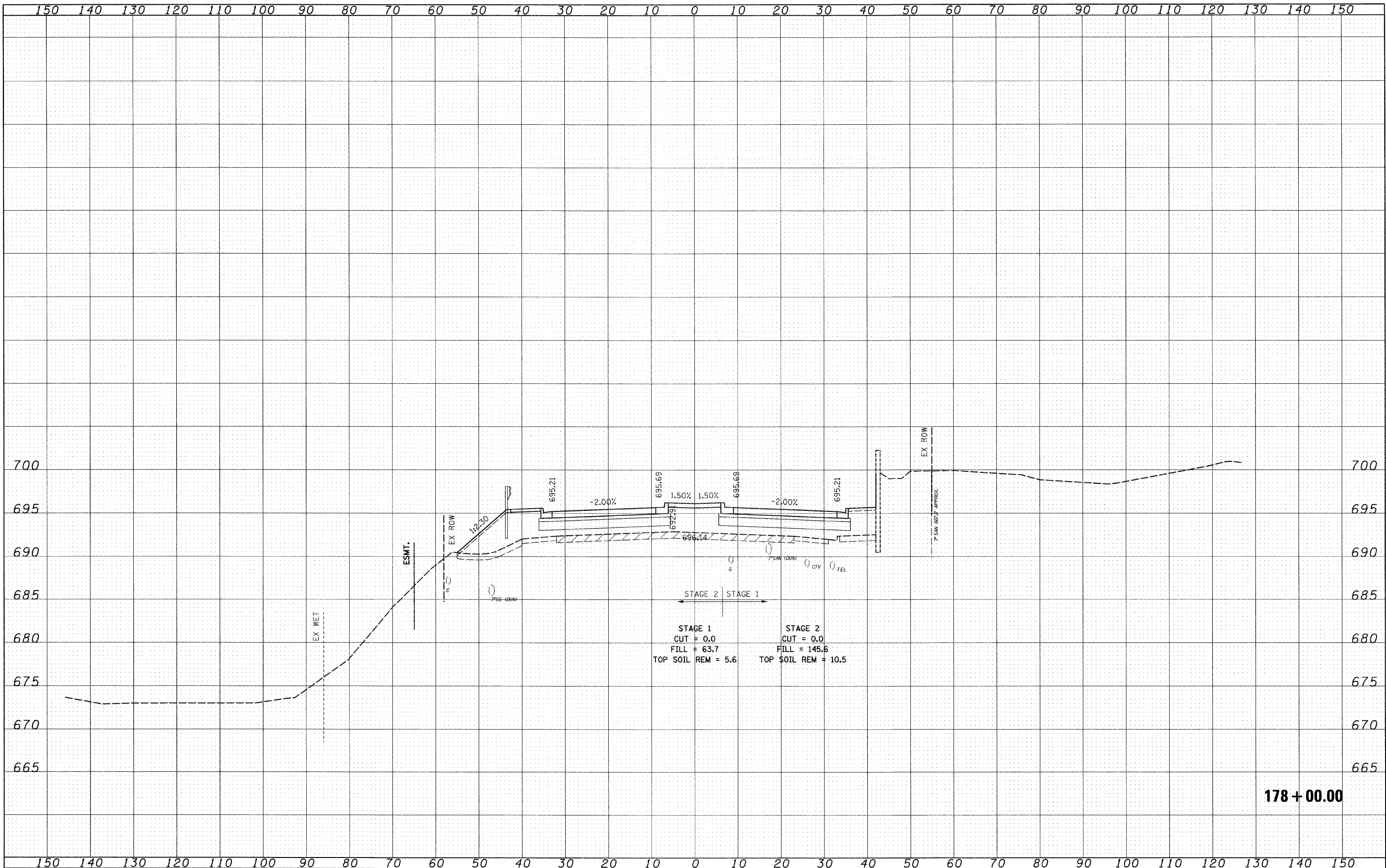
IL RTE 21
 CROSS SECTIONS

SCALE: SHEET NO. OF SHEETS STA. 176+00.00 TO STA. 177+00.00

F.A. RTE.	SECTION	COUNTY	TOTAL SHEETS	SHEET NO.
330	128R-3	LAKE	518	412
CONTRACT NO. 60953			ILLINOIS FED. AID PROJECT	

DATE	
BY	
DESIGNED	
PLOTTED	
TEMPLATE	
AREAS	
CHECKED	
FINAL SURVEY	
NOTE BOOK	
NO.	

DATE	
BY	
DESIGNED	
PLOTTED	
TEMPLATE	
AREAS	
CHECKED	
ORIGINAL SURVEY	
NOTE BOOK	
NO.	

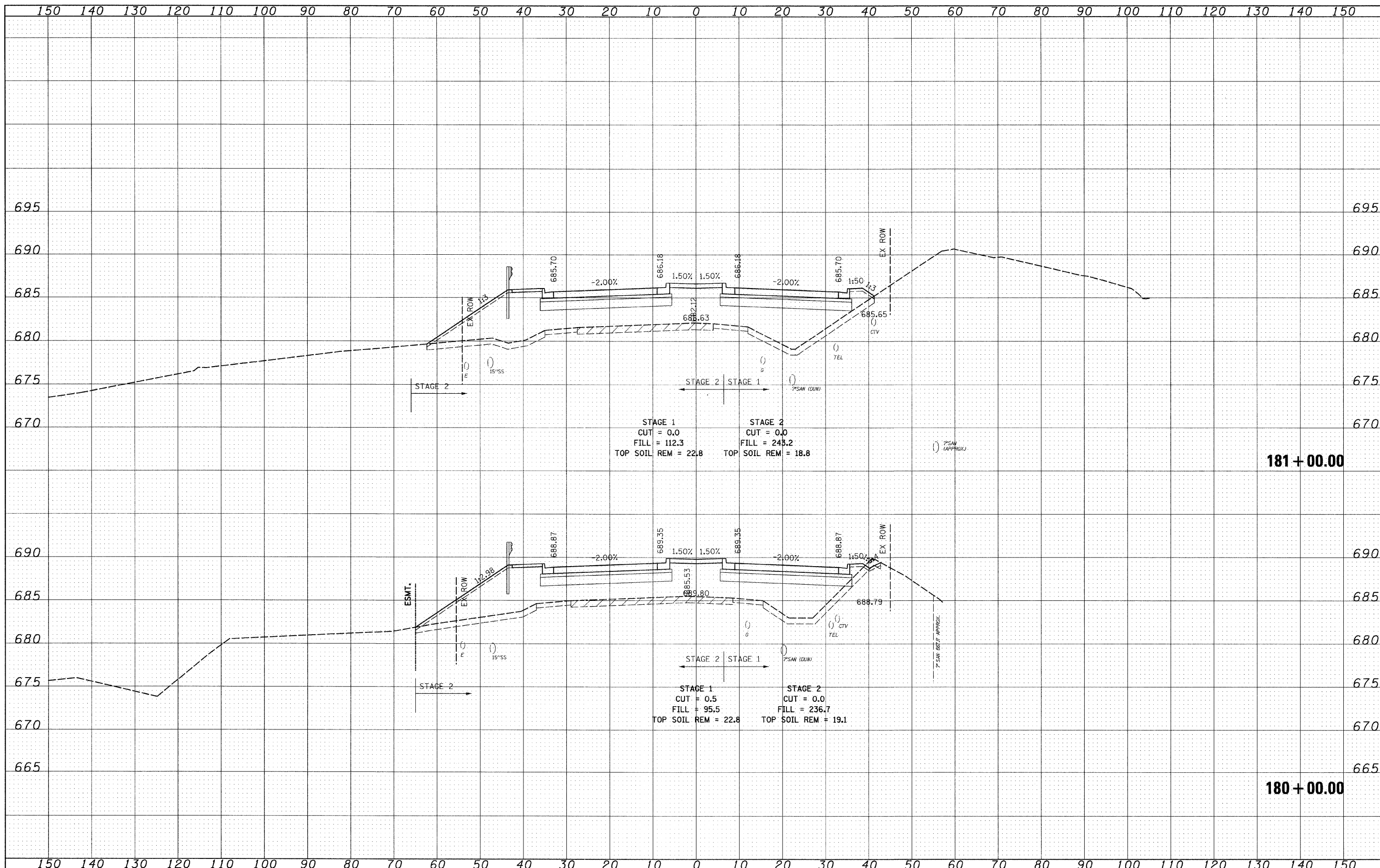


178+00.00

FILE NAME = 1:\102901\CADD Sheets\sh-t-xsec-IL21-12-16-10.dgn	USER NAME = IDOT	DESIGNED - PDK	REVISED -	STATE OF ILLINOIS DEPARTMENT OF TRANSPORTATION	IL RTE 21 CROSS SECTIONS	F.A. RTE. 330	SECTION 128R-3	COUNTY LAKE	TOTAL SHEETS 518	SHEET NO. 413		
PLOT SCALE = 10,0000' / IN.	CHECKED - MRH	DESIGNED - PDK	REVISED -			SCALE:	SHEET NO. OF SHEETS	STA. 178+00.00 TO STA. 178+00.00	CONTRACT NO. 60953			
PLOT DATE = 7/9/2011	DATE - 12/22/2010	CHECKED - MRH	REVISED -			ILLINOIS FED. AID PROJECT						
		DATE - 12/22/2010	REVISED -									

DATE	
BY	
SURVEYED	
PLOTTED	
NOTE BOOK	
AREAS CHECKED	
NO.	

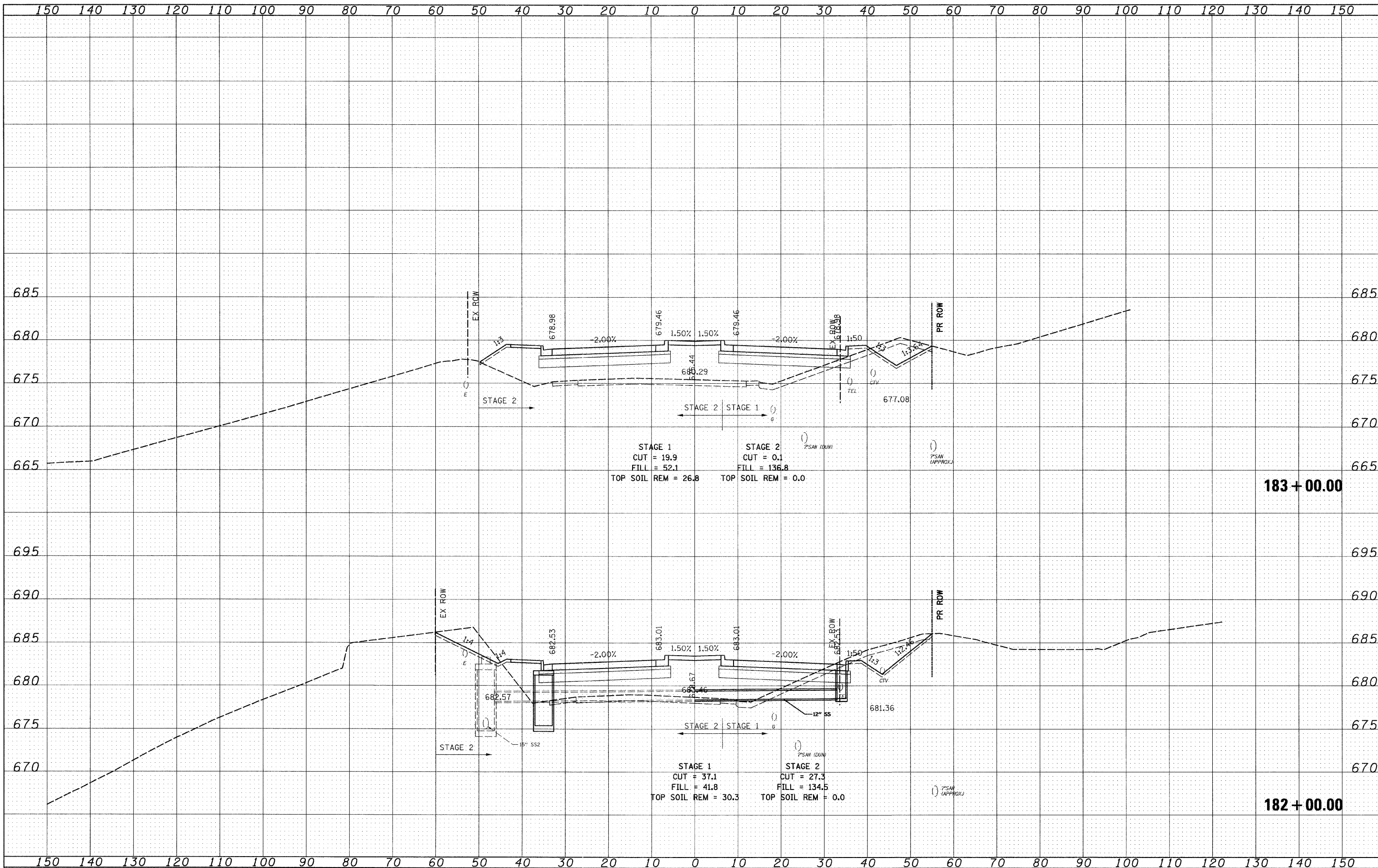
DATE	
BY	
ORIGINAL SURVEY	
PLOTTED	
NOTE BOOK	
AREAS CHECKED	
NO.	



FILE NAME = 1:\102\901\CADD Sheets\sh-t-xsec-IL21-12-16-10.dgn	USER NAME = IDOT	DESIGNED - PDK	REVISED -	STATE OF ILLINOIS DEPARTMENT OF TRANSPORTATION	IL RTE 21 CROSS SECTIONS			F.A. RTE. 330	SECTION 128R-3	COUNTY LAKE	TOTAL SHEETS 518	SHEET NO. 415
PLOT SCALE = 10.0000' / IN.	CHECKED - MRH	DATE - 12/22/2010	REVISED -		SCALE:	SHEET NO. OF SHEETS	STA. 180+00.00 TO STA. 181+00.00	CONTRACT NO. 60953				
PLOT DATE = 7/8/2011	DATE - 12/22/2010	REVISED -	REVISED -		ILLINOIS FED. AID PROJECT							

FINAL SURVEY	SURVEYED	DATE
NOTE BOOK	PLOTTED	BY
AREAS CHECKED	TEMPLATE	
NO.	AREAS	

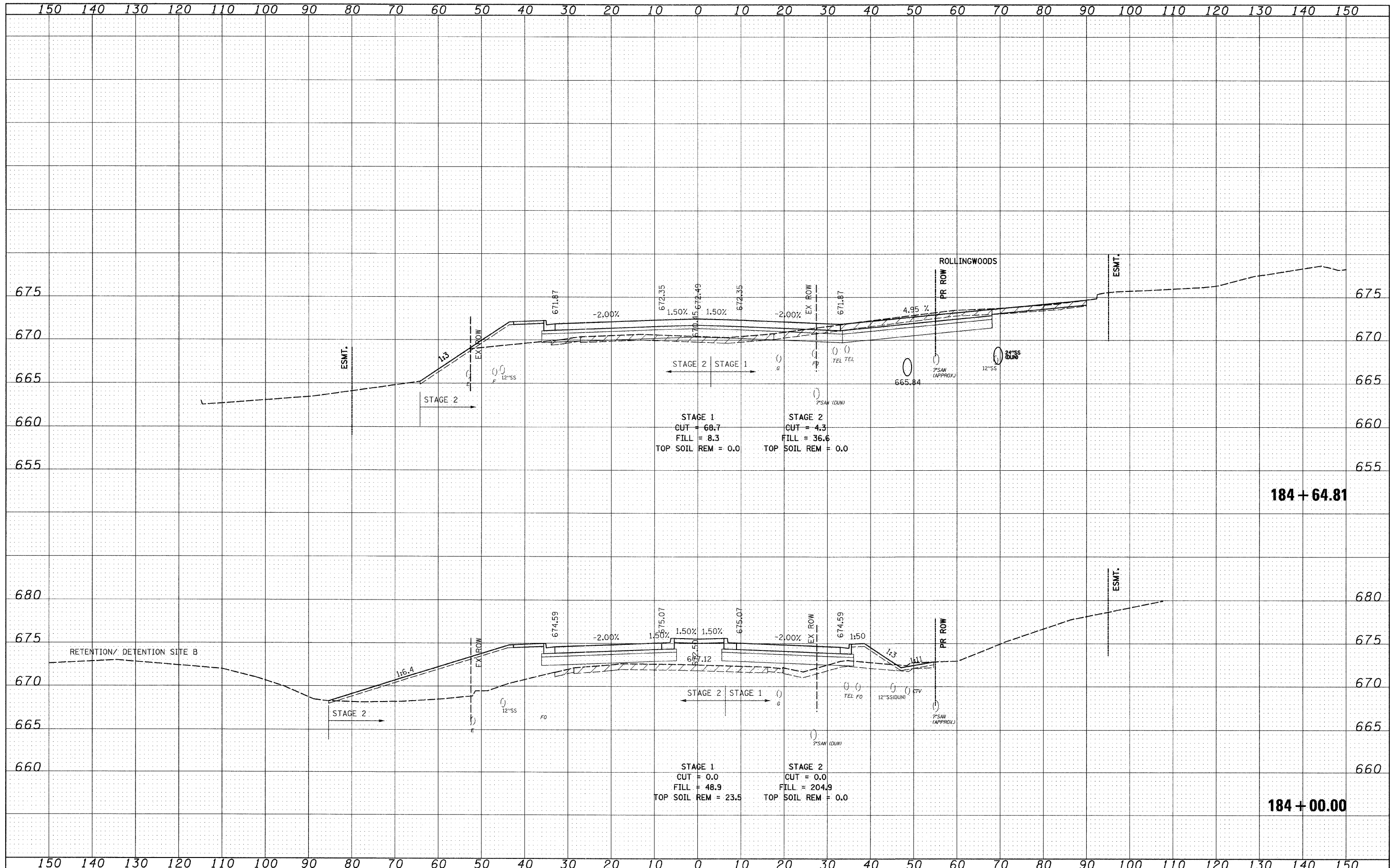
ORIGINAL SURVEY	SURVEYED	DATE
NOTE BOOK	PLOTTED	BY
AREAS CHECKED	TEMPLATE	
NO.	AREAS	



FILE NAME = 1:\182901\CADD Sheets\sh-xsec-1L21-12-16-18.dgn	USER NAME = IDOT	DESIGNED - PDK	REVISED -	STATE OF ILLINOIS DEPARTMENT OF TRANSPORTATION	IL RTE 21 CROSS SECTIONS			F.A. RTE. 330	SECTION 128R-3	COUNTY LAKE	TOTAL SHEETS 518	SHEET NO. 416
PLOT SCALE = 10.0000' / IN.	CHECKED - MRH	DATE - 12/22/2010	REVISED -		SCALE:	SHEET NO. OF SHEETS	STA. 182+00.00 TO STA. 183+00.00	CONTRACT NO. 60953				
PLOT DATE = 7/8/2011					ILLINOIS FED. AID PROJECT							

DATE	
BY	
DESIGNED	
DRAWN	
CHECKED	
DATE	
NO.	

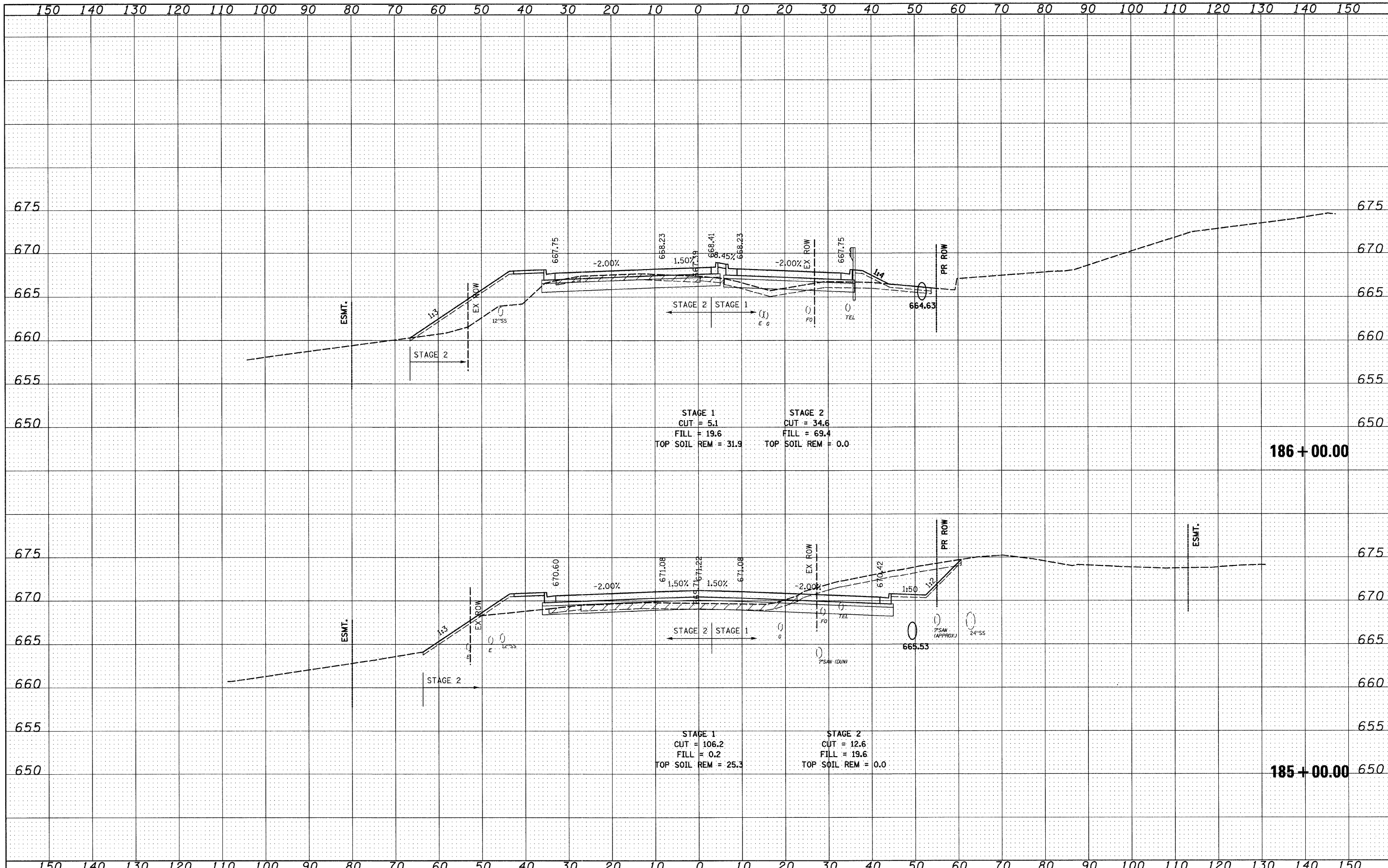
DATE	
BY	
DESIGNED	
DRAWN	
CHECKED	
DATE	
NO.	



FILE NAME = I:\102901\CADD Sheets\sh-t-xsec-IL21-12-16-10.dgn	USER NAME = IDOT	DESIGNED - PDK	REVISED -	STATE OF ILLINOIS DEPARTMENT OF TRANSPORTATION	IL RTE 21 CROSS SECTIONS			F.A. RTE. 330	SECTION 128R-3	COUNTY LAKE	TOTAL SHEETS 518	SHEET NO. 417
PLOT SCALE = 10.0000' / IN.	CHECKED - MRH	DRAWN - GAP	REVISED -		SCALE:	SHEET NO. OF SHEETS	STA. 184+00.00 TO STA. 184+64.81	CONTRACT NO. 60953				
PLOT DATE = 7/8/2011	DATE - 12/22/2010	CHECKED - MRH	REVISED -		ILLINOIS FED. AID PROJECT							
		DATE - 12/22/2010	REVISED -									

DATE	
BY	
SURVEYED	
PLOTTED	
NOTE BOOK	
AREAS CHECKED	
NO.	

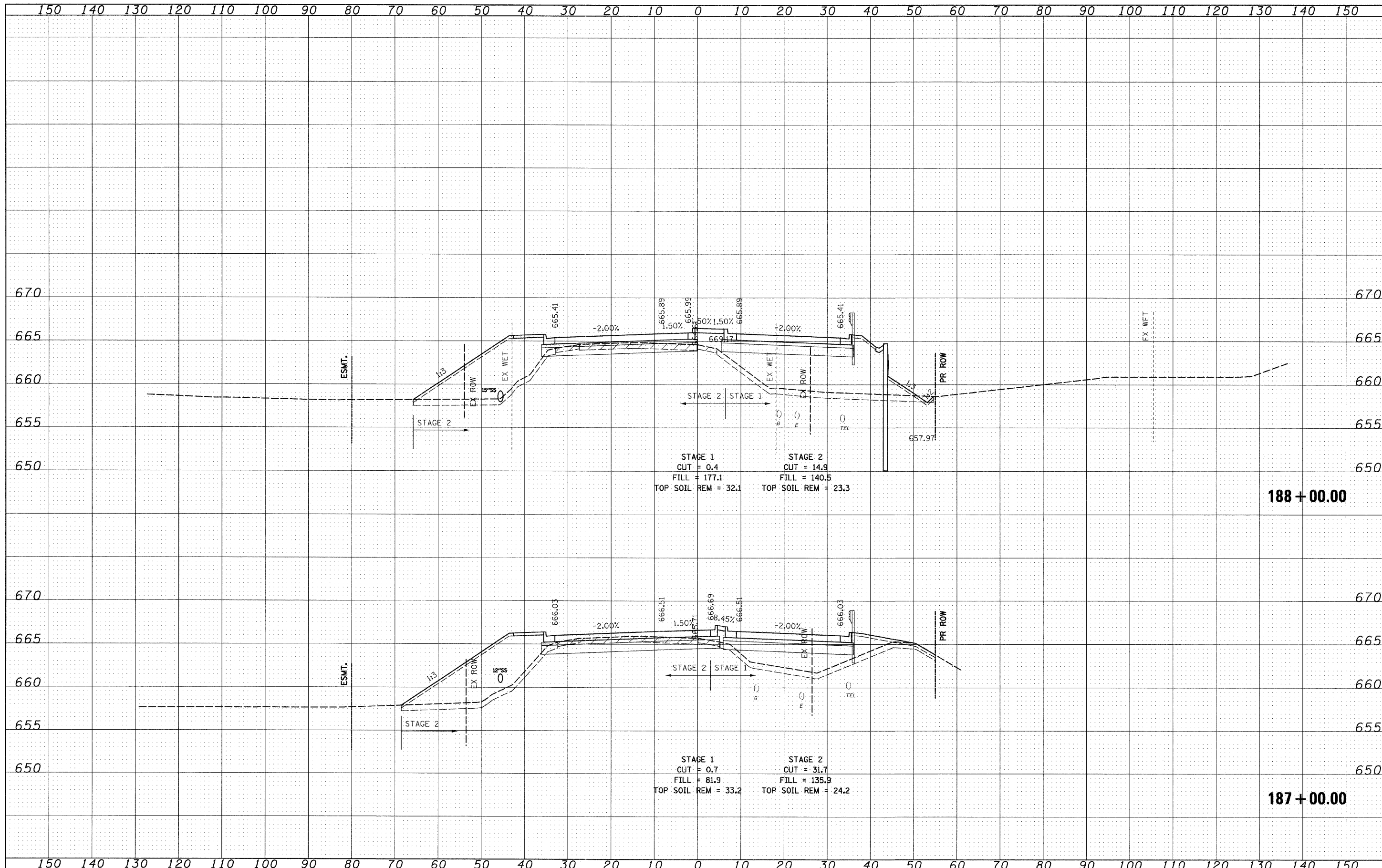
DATE	
BY	
SURVEYED	
PLOTTED	
NOTE BOOK	
AREAS CHECKED	
NO.	



FILE NAME =	USER NAME = IDOT	DESIGNED - PDK	REVISED -	STATE OF ILLINOIS DEPARTMENT OF TRANSPORTATION	IL RTE 21 CROSS SECTIONS	F.A. RTE.	SECTION	COUNTY	TOTAL SHEETS	SHEET NO.	
I:\18290\CA00 Sheets\ht-xsec-IL21-12-16-10-work.dgn	PLLOT SCALE = 10.0000' / IN.	DRAWN - GAP	REVISED -			330	128R-3	LAKE	518	418	
	PLLOT DATE = 8/11/2011	CHECKED - MRH	REVISED -			CONTRACT NO. 60953					
		DATE - 12/22/2010	REVISED -			ILLINOIS FED. AID PROJECT					

FINAL SURVEY	SURVEYED	DATE
NOTE BOOK	PLOTTED	BY
AREAS CHECKED	TEMPLATE	
NO.	AREAS CHECKED	

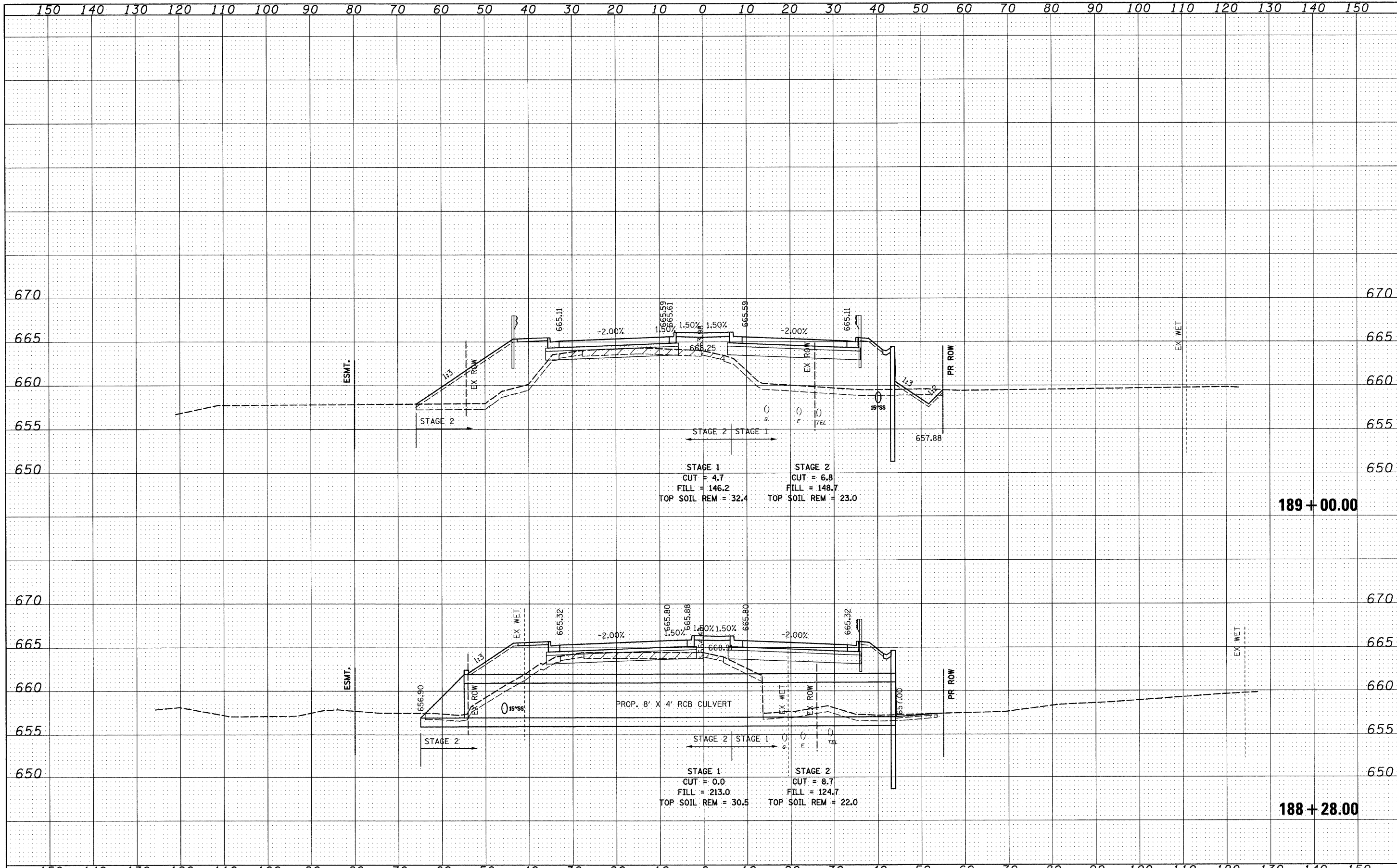
ORIGINAL SURVEY	SURVEYED	DATE
NOTE BOOK	PLOTTED	BY
AREAS CHECKED	TEMPLATE	
NO.	AREAS CHECKED	



FILE NAME = 1:\102901\CAD00 Sheets\sh-t-xsec-IL21-12-16-10.dgn	USER NAME = IDOT	DESIGNED - PDK	REVISED -	STATE OF ILLINOIS DEPARTMENT OF TRANSPORTATION	IL RTE 21 CROSS SECTIONS			F.A. RTE. 330	SECTION 128R-3	COUNTY LAKE	TOTAL SHEETS 518	SHEET NO. 419
PLOT SCALE = 10.0000' / IN.	CHECKED - MRH	DRAWN - GAP	REVISED -		SCALE:	SHEET NO. OF SHEETS	STA. 187+00.00 TO STA. 188+00.00	CONTRACT NO. 60953				
PLOT DATE = 7/8/2011	DATE - 12/22/2010	CHECKED - MRH	REVISED -		ILLINOIS FED. AID PROJECT							
		DATE - 12/22/2010	REVISED -									

DATE	
BY	
FINAL SURVEY	
SHARVED	
PLOTTED	
NOTE BOOK	
NO.	
AREAS CHECKED	

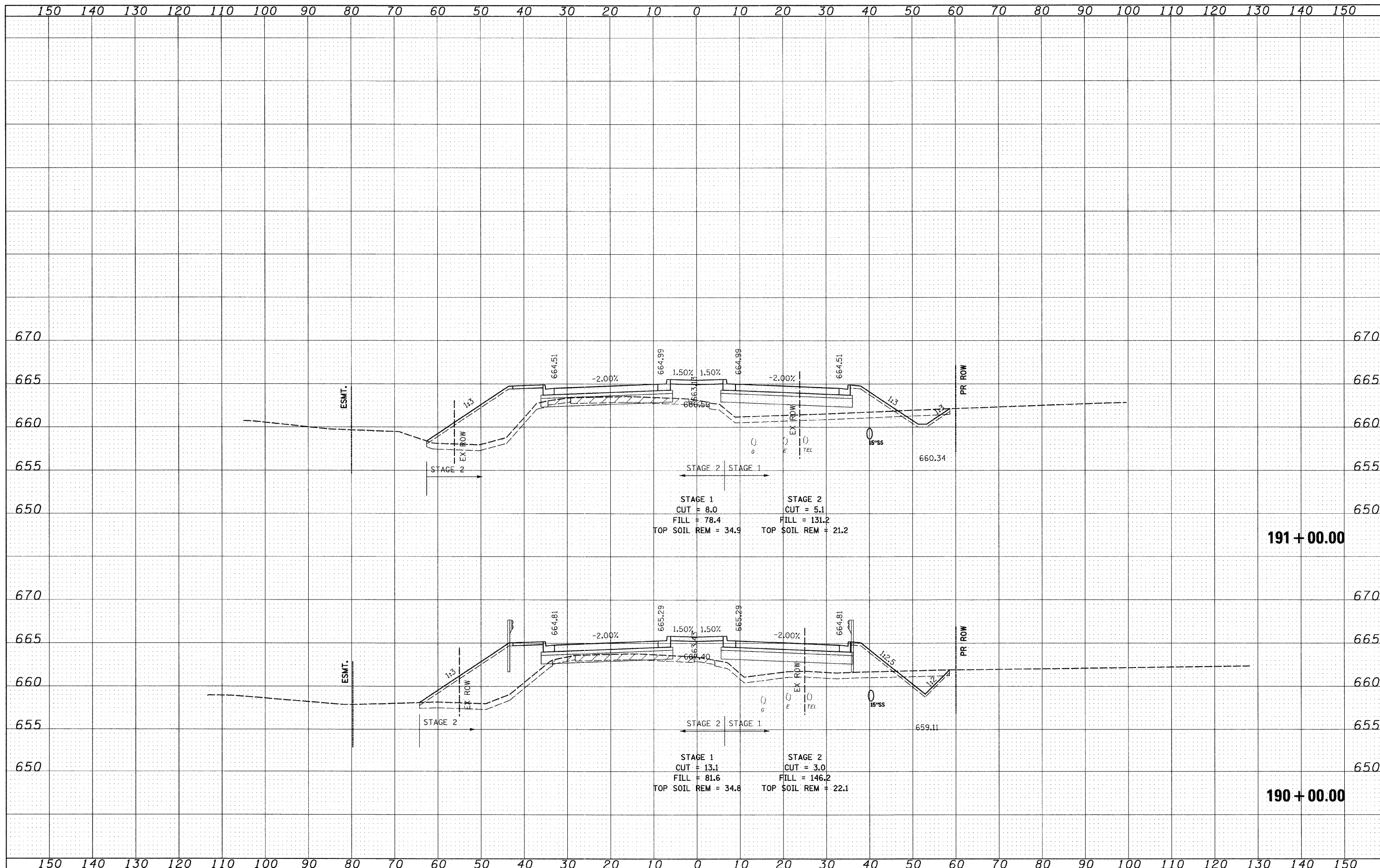
DATE	
BY	
ORIGINAL SURVEY	
SHARVED	
PLOTTED	
NOTE BOOK	
NO.	
AREAS CHECKED	



FILE NAME =	USER NAME = ID01	DESIGNED - PDK	REVISED -	STATE OF ILLINOIS DEPARTMENT OF TRANSPORTATION	IL RTE 21 CROSS SECTIONS			F.A. RTE.	SECTION	COUNTY	TOTAL SHEETS	SHEET NO.
I:\10290\1\CADD Sheets\ahh-xsec-IL21-12-16-10.workdgn		DRAWN - GAP	REVISED -		330	128R-3	LAKE	518	420			
PLOT SCALE = 10.0000' / IN.		CHECKED - MRH	REVISED -		CONTRACT NO. 60953							
PLOT DATE = 8/11/2011		DATE - 12/22/2010	REVISED -		ILLINOIS FED. AID PROJECT							
				SCALE:	SHEET NO.	OF	SHEETS	STA. 188+28.00	TO STA. 189+00.00			

DATE	
BY	
REVISIONS	
NO.	
DATE	
BY	
REVISIONS	
NO.	
DATE	
BY	
REVISIONS	
NO.	
DATE	
BY	
REVISIONS	
NO.	

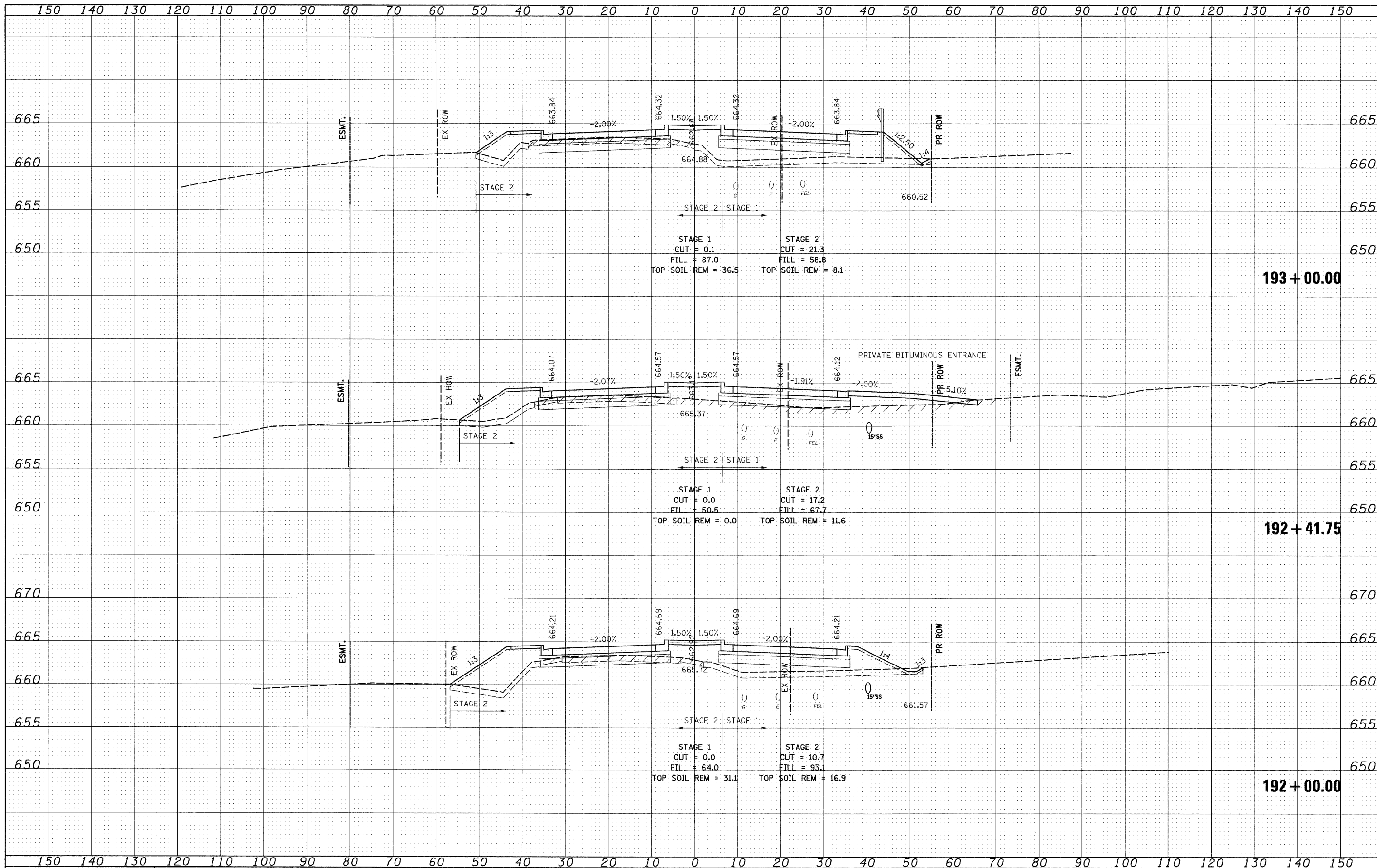
DATE	
BY	
REVISIONS	
NO.	
DATE	
BY	
REVISIONS	
NO.	
DATE	
BY	
REVISIONS	
NO.	



FILE NAME = I:\102901\CADD Sheets\sh-t-xsec-IL21-12-16-10.dgn	USER NAME = IDOT	DESIGNED - PDK	REVISED -	STATE OF ILLINOIS DEPARTMENT OF TRANSPORTATION	IL RTE 21 CROSS SECTIONS			F.A. RTE. 330	SECTION 128R-3	COUNTY LAKE	TOTAL SHEETS 518	SHEET NO. 421
PLOT SCALE = 10.0000' / IN.	CHECKED - MRH	DATE - 12/22/2010	REVISED -		SCALE:	SHEET NO. OF SHEETS	STA. 190+00.00 TO STA. 191+00.00	CONTRACT NO. 60953				
PLOT DATE = 7/8/2011	DATE - 12/22/2010	REVISED -	REVISED -		ILLINOIS FED. AID PROJECT							

DATE	
BY	
SURVEYED	
PLOTTED	
TEMPLATE	
AREAS	
CHECKED	
FINAL SURVEY	
NOTE BOOK	
NO.	

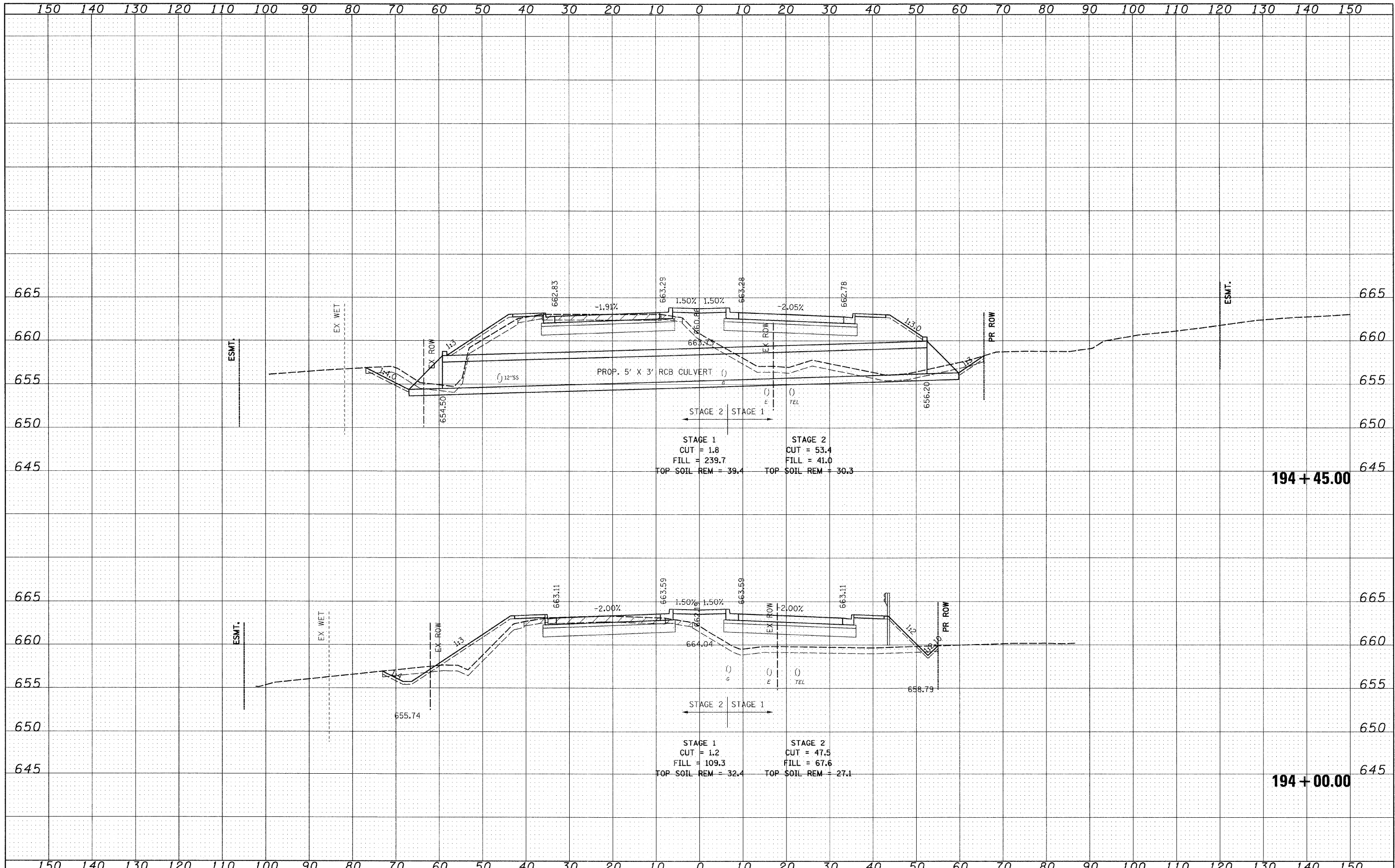
DATE	
BY	
SURVEYED	
PLOTTED	
TEMPLATE	
AREAS	
CHECKED	
ORIGINAL SURVEY	
NOTE BOOK	
NO.	



FILE NAME = I:\102901\CADD Sheets\shht-xsec-IL21-12-16-10.dgn	USER NAME = IDOT	DESIGNED - PDK	REVISED -	STATE OF ILLINOIS DEPARTMENT OF TRANSPORTATION	IL RTE 21 CROSS SECTIONS			F.A. RTE. 330	SECTION 12BR-3	COUNTY LAKE	TOTAL SHEETS 518	SHEET NO. 422
PLOT SCALE = 10.0000' / IN.	CHECKED - MRH	DRAWN - GAP	REVISED -		SCALE:	SHEET NO. OF SHEETS	STA. 192+00.00 TO STA. 193+00.00	CONTRACT NO. 60953				
PLOT DATE = 7/8/2011	DATE - 12/22/2010	CHECKED - MRH	REVISED -		ILLINOIS FED. AID PROJECT							
		DATE - 12/22/2010	REVISED -									

DATE	
BY	
FINISHED	
FLIPPED	
NOTE BOOK	
AREAS CHECKED	
NO.	

DATE	
BY	
EXEMPTED	
PLOTTED	
NOTE BOOK	
AREAS CHECKED	
NO.	



FILE NAME = J:\102901\CADD Sheets\sh-t-xsec-IL21-12-16-10.dgn

USER NAME = IDOT	DESIGNED - PDK	REVISED -
	DRAWN - GAP	REVISED -
PLOT SCALE = 10.0000' / IN.	CHECKED - MRH	REVISED -
PLOT DATE = 7/8/2011	DATE - 12/22/2010	REVISED -

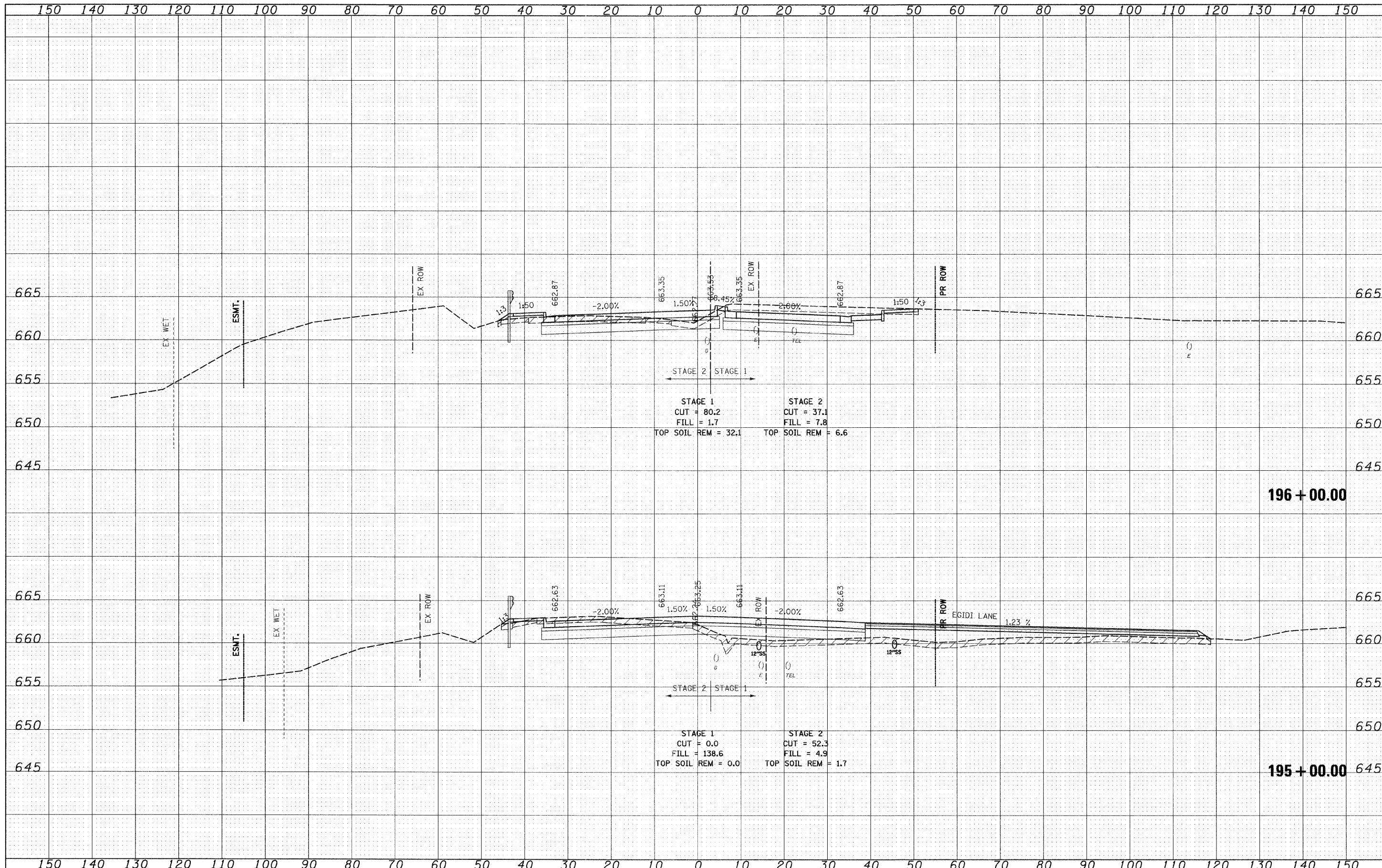
**STATE OF ILLINOIS
DEPARTMENT OF TRANSPORTATION**

IL RTE 21 CROSS SECTIONS			
SCALE:	SHEET NO. OF SHEETS	STA. 194+00.00 TO STA. 194+45.00	

F.A. RTE.	SECTION	COUNTY	TOTAL SHEETS	SHEET NO.
330	128R-3	LAKE	518	423
CONTRACT NO. 60953				
ILLINOIS FED. AID PROJECT				

DATE	
BY	
DESIGNED	
DRAWN	
CHECKED	
DATE	
FILE NAME	
USER NAME	
DESIGNED	
DRAWN	
CHECKED	
DATE	

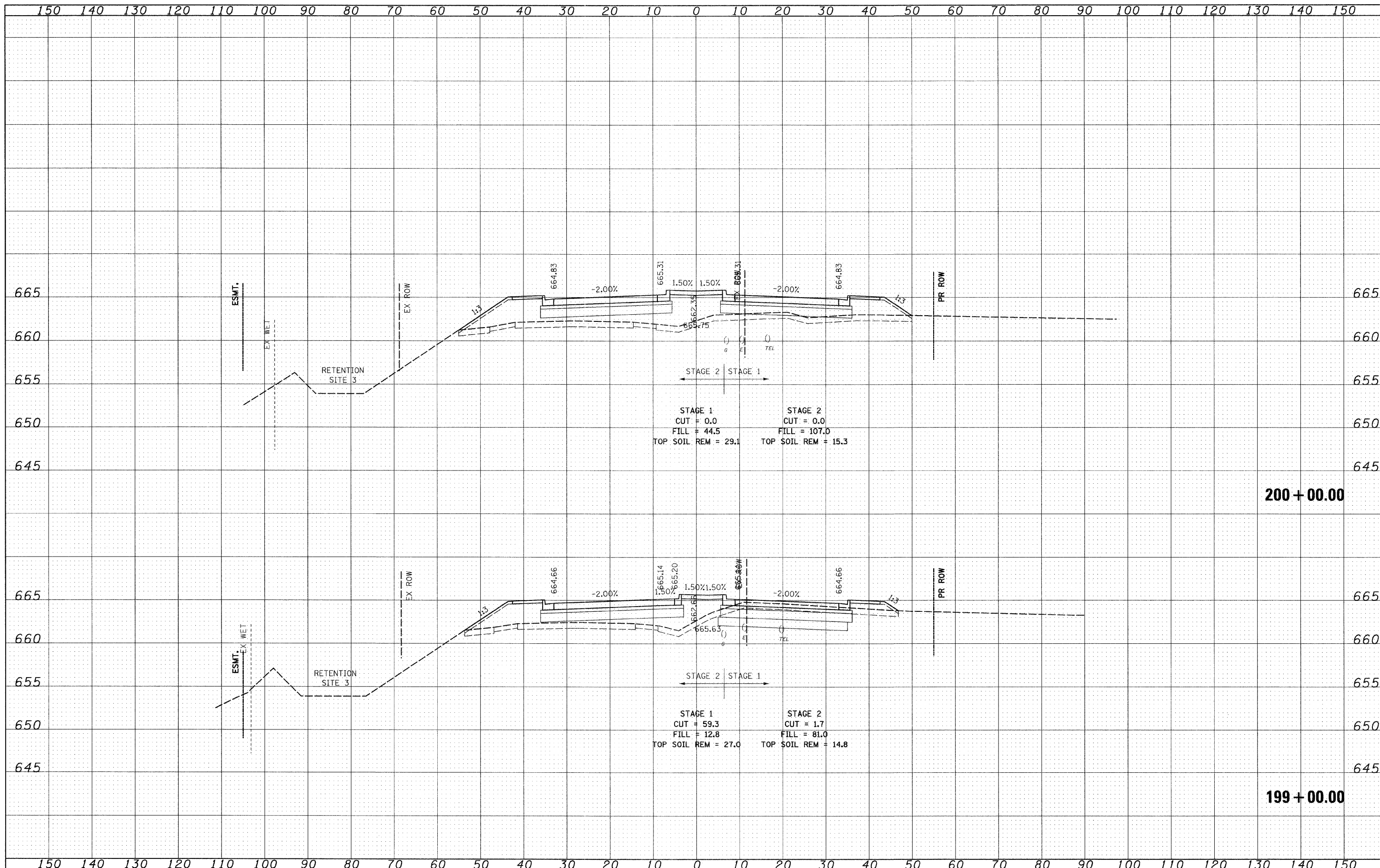
DATE	
BY	
DESIGNED	
DRAWN	
CHECKED	
DATE	
FILE NAME	
USER NAME	
DESIGNED	
DRAWN	
CHECKED	
DATE	



FILE NAME = I:\102901\CA00 Sheets\sh-t-xsec-IL 21-12-16-10.dgn	USER NAME = IDOT	DESIGNED - PDK	REVISED -	STATE OF ILLINOIS DEPARTMENT OF TRANSPORTATION	IL RTE 21 CROSS SECTIONS			F.A. RTE. 330	SECTION 128R-3	COUNTY LAKE	TOTAL SHEETS 518	SHEET NO. 424
PLOT SCALE = 10.0000' / IN.	CHECKED - MRH	DATE - 12/22/2010	REVISED -		SCALE:	SHEET NO.	OF SHEETS	STA. 195+00.00	TO STA. 196+00.00	CONTRACT NO. 60953		
PLOT DATE = 7/8/2011	DATE - 12/22/2010	REVISED -	REVISED -		ILLINOIS FED. AID PROJECT							

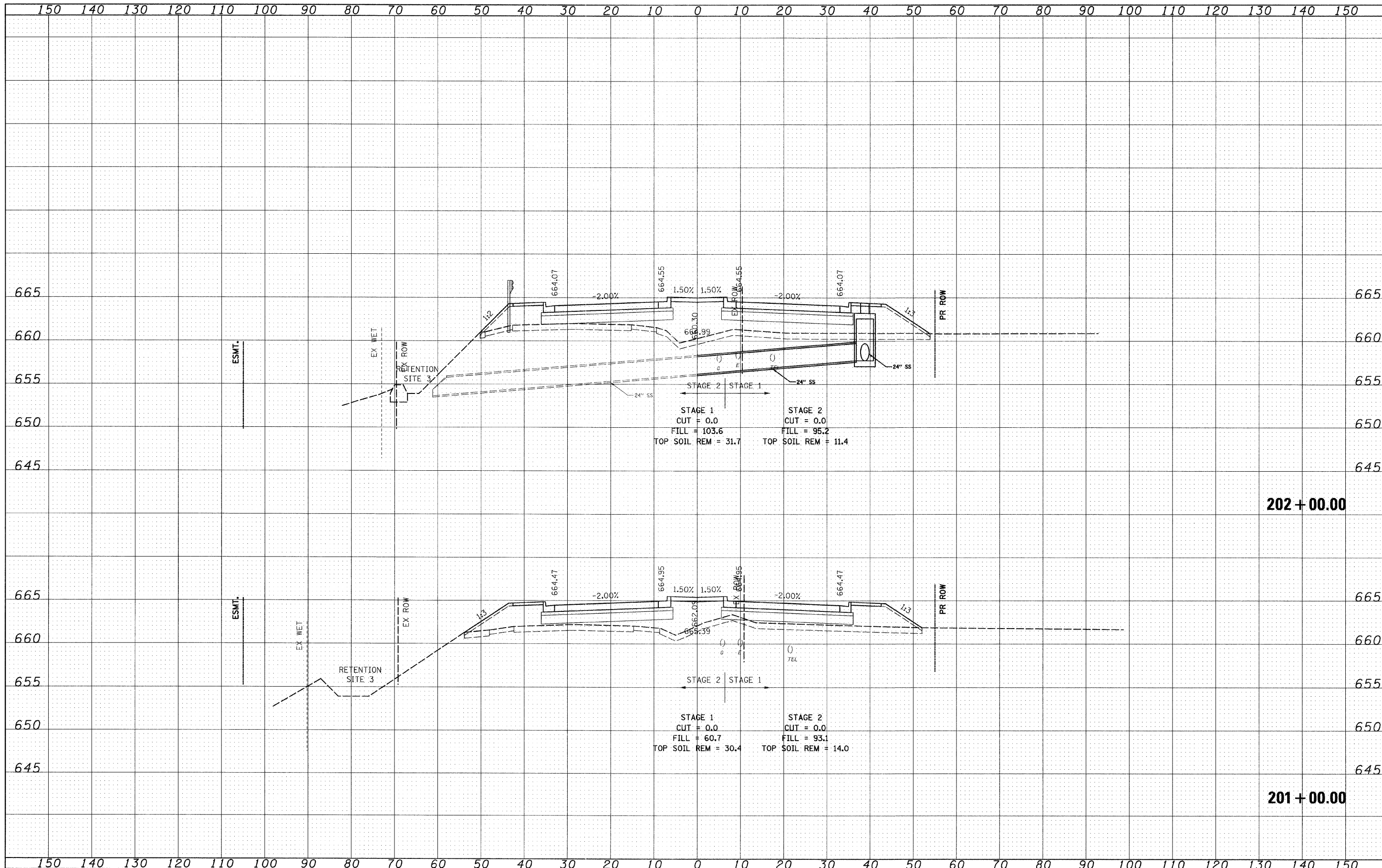
DATE	
BY	
SUBMITTED	
PLOTTED	
TEMPLATE	
NOTE BOOK	
AREAS CHECKED	
NO.	

DATE	
BY	
SUBMITTED	
PLOTTED	
TEMPLATE	
NOTE BOOK	
AREAS CHECKED	
NO.	



DATE	
BY	
SURVEYED	
PLOTTED	
NOTE BOOK	
AREAS CHECKED	
NO.	

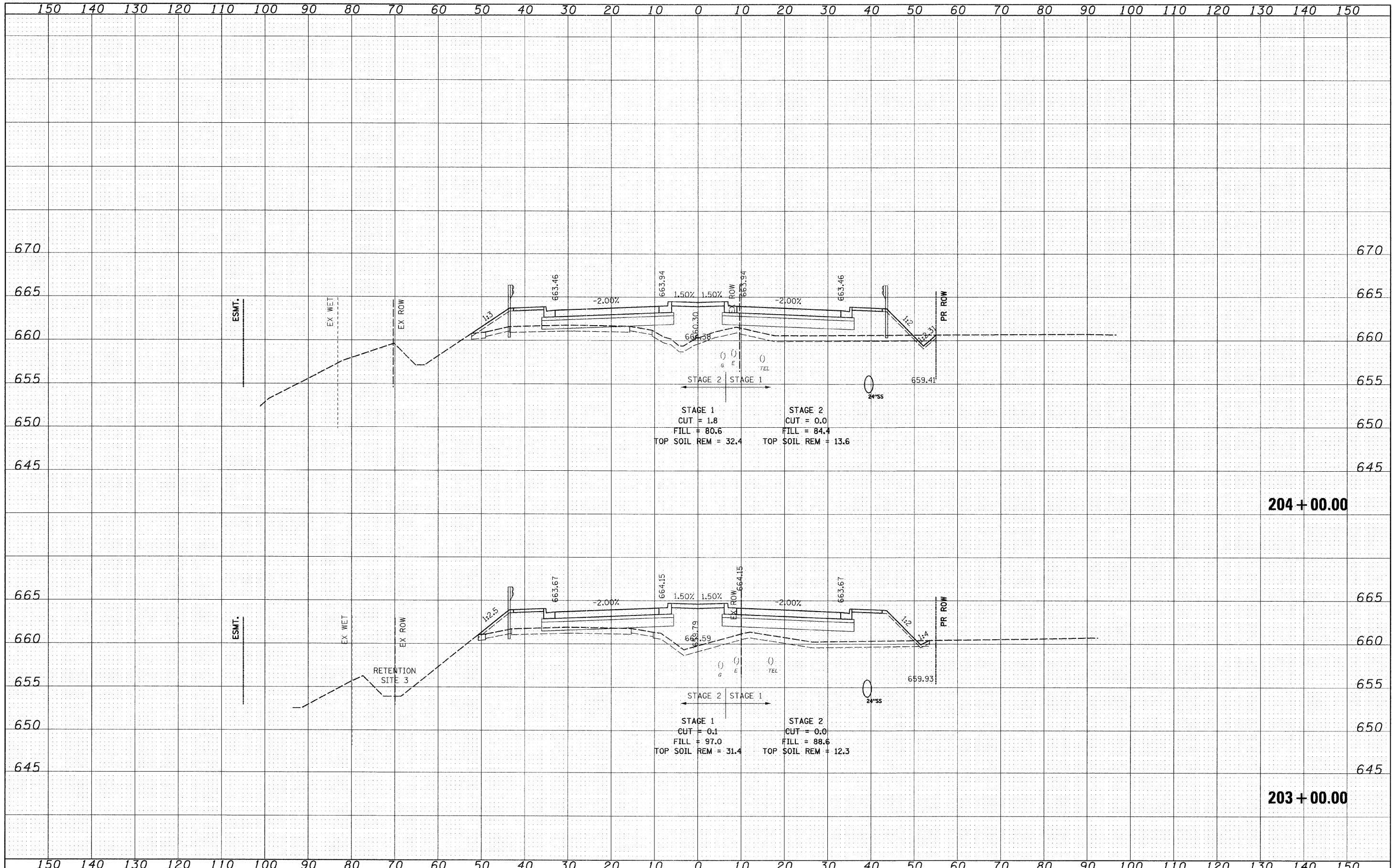
DATE	
BY	
SURVEYED	
PLOTTED	
NOTE BOOK	
AREAS CHECKED	
NO.	



202 + 00.00

201 + 00.00

FILE NAME = I:\102901\CADD Sheets\cst-xsec-IL.21-12-16-10.dgn	USER NAME = IDOT	DESIGNED - PDK	REVISED -	STATE OF ILLINOIS DEPARTMENT OF TRANSPORTATION	IL RTE 21 CROSS SECTIONS			F.A. RTE. 330	SECTION 128R-3	COUNTY LAKE	TOTAL SHEETS 518	SHEET NO. 427
PLOT SCALE = 10.0000' / IN.	CHECKED - MRH	DATE - 12/22/2010	REVISED -		SCALE:	SHEET NO. OF SHEETS	STA. 201+00.00 TO STA. 202+00.00	CONTRACT NO. 60953				
PLOT DATE = 7/8/2011	DATE - 12/22/2010	REVISED -	REVISED -		ILLINOIS FED. AID PROJECT							



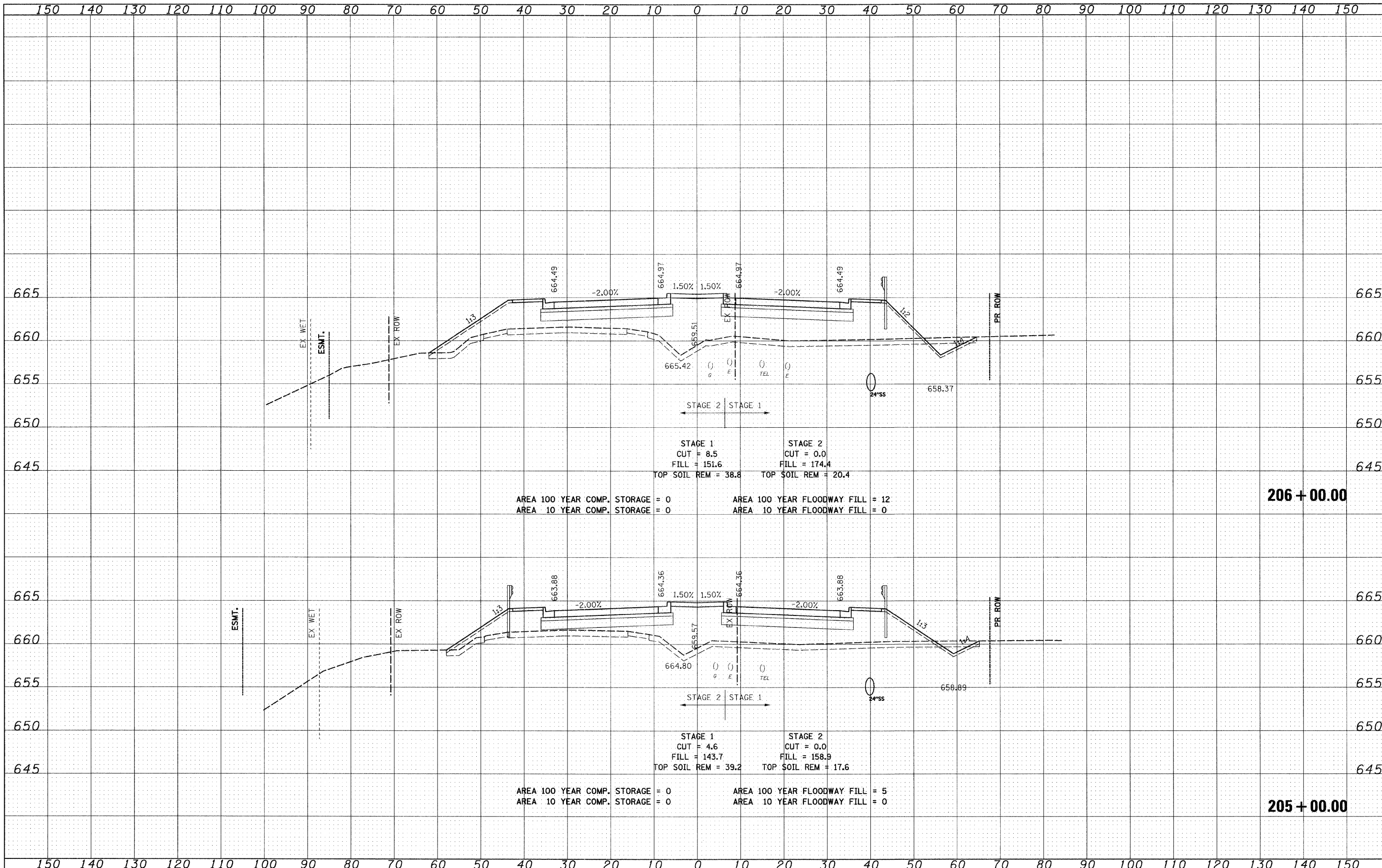
DATE	
BY	
FINAL SURVEY	
SURVEY PLOTTED	
NOTE BOOK	
AREAS CHECKED	
NO.	

DATE	
BY	
ORIGINAL SURVEY	
SURVEY PLOTTED	
NOTE BOOK	
AREAS CHECKED	
NO.	

FILE NAME = R:\102901\CADD Sheets\sht-xsec-11.21-12-16-10.dgn	USER NAME = IDOT	DESIGNED - PDK	REVISED -	STATE OF ILLINOIS DEPARTMENT OF TRANSPORTATION	IL RTE 21 CROSS SECTIONS				F.A. RTE. 330	SECTION 128R-3	COUNTY LAKE	TOTAL SHEETS 518	SHEET NO. 428
PLOT SCALE = 10.0000' / IN.	CHECKED - MRH	DRAWN - GAP	REVISED -		SCALE:	SHEET NO. OF SHEETS	STA. 203+00.00 TO STA. 204+00.00	CONTRACT NO. 60953					
PLOT DATE = 7/8/2011	DATE - 12/22/2010	CHECKED - MRH	REVISED -		ILLINOIS FED. AID PROJECT								
		DATE - 12/22/2010	REVISED -										

DATE	
BY	
REVISIONS	
SURVEY	
PLOTTED	
NOTE BOOK	
TEMPLATE	
AREAS	
CHECKED	
NO.	

DATE	
BY	
REVISIONS	
ORIGINAL	
SURVEY	
PLOTTED	
NOTE BOOK	
TEMPLATE	
AREAS	
CHECKED	
NO.	



FILE NAME = I:\102901\CADD Sheets\sh1-xsec-IL21-12-16-10.dgn

USER NAME = IDOT	DESIGNED - PDK	REVISED -
	DRAWN - GAP	REVISED -
PLOT SCALE = 10,000.00' / IN.	CHECKED - MRH	REVISED -
PLOT DATE = 7/9/2011	DATE - 12/22/2010	REVISED -

**STATE OF ILLINOIS
DEPARTMENT OF TRANSPORTATION**

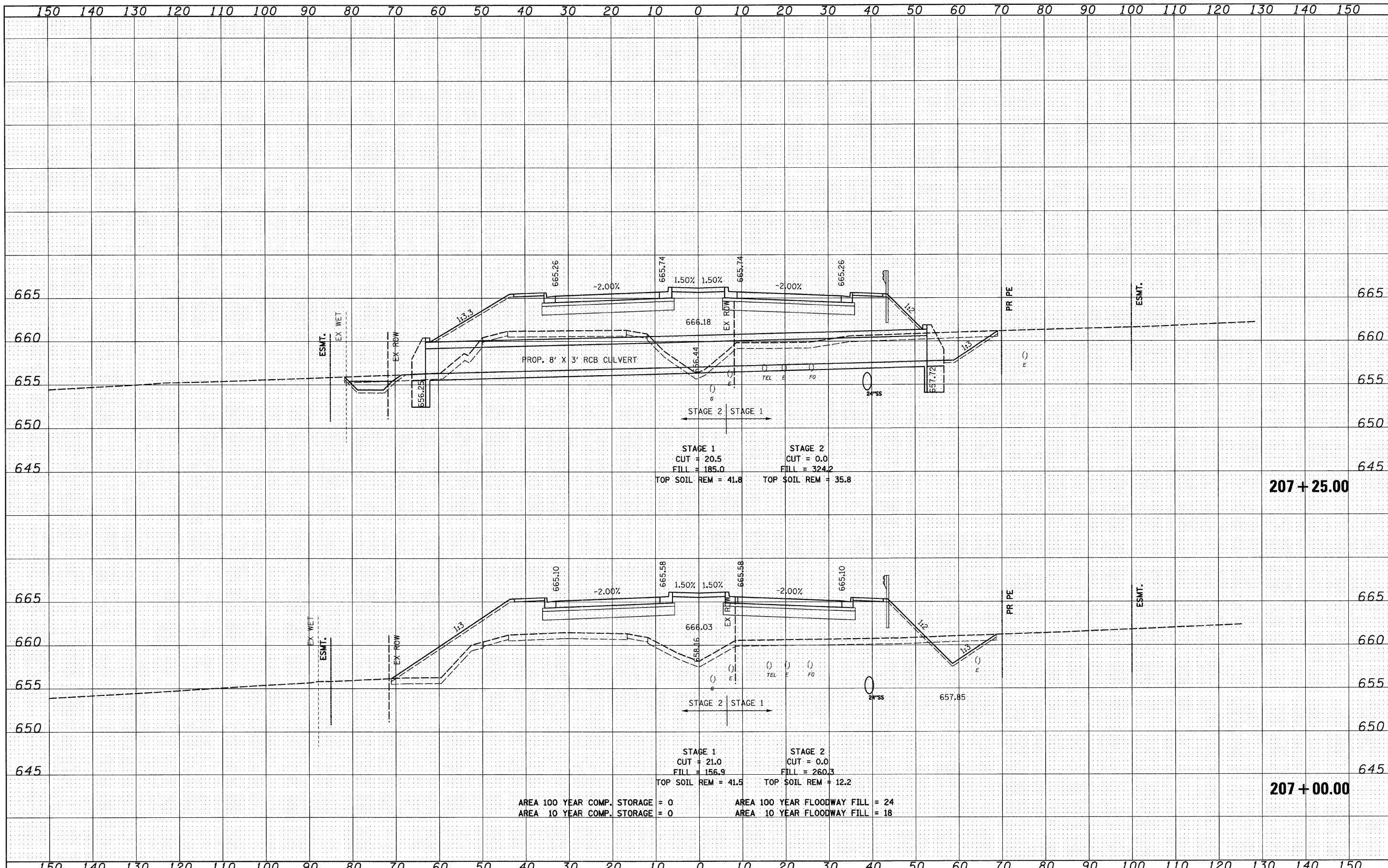
**IL RTE 21
CROSS SECTIONS**

SCALE: SHEET NO. OF SHEETS STA. 205+00.00 TO STA. 206+00.00

F.A. RTE. 330	SECTION 128R-3	COUNTY LAKE	TOTAL SHEETS 518	SHEET NO. 429
CONTRACT NO. 60953				ILLINOIS FED. AID PROJECT

DATE	
BY	
SURVEYED	
PLOTTED	
NOTE BOOK	
AREAS CHECKED	
NO.	

DATE	
BY	
SURVEYED	
PLOTTED	
NOTE BOOK	
AREAS CHECKED	
NO.	



207 + 25.00

207 + 00.00

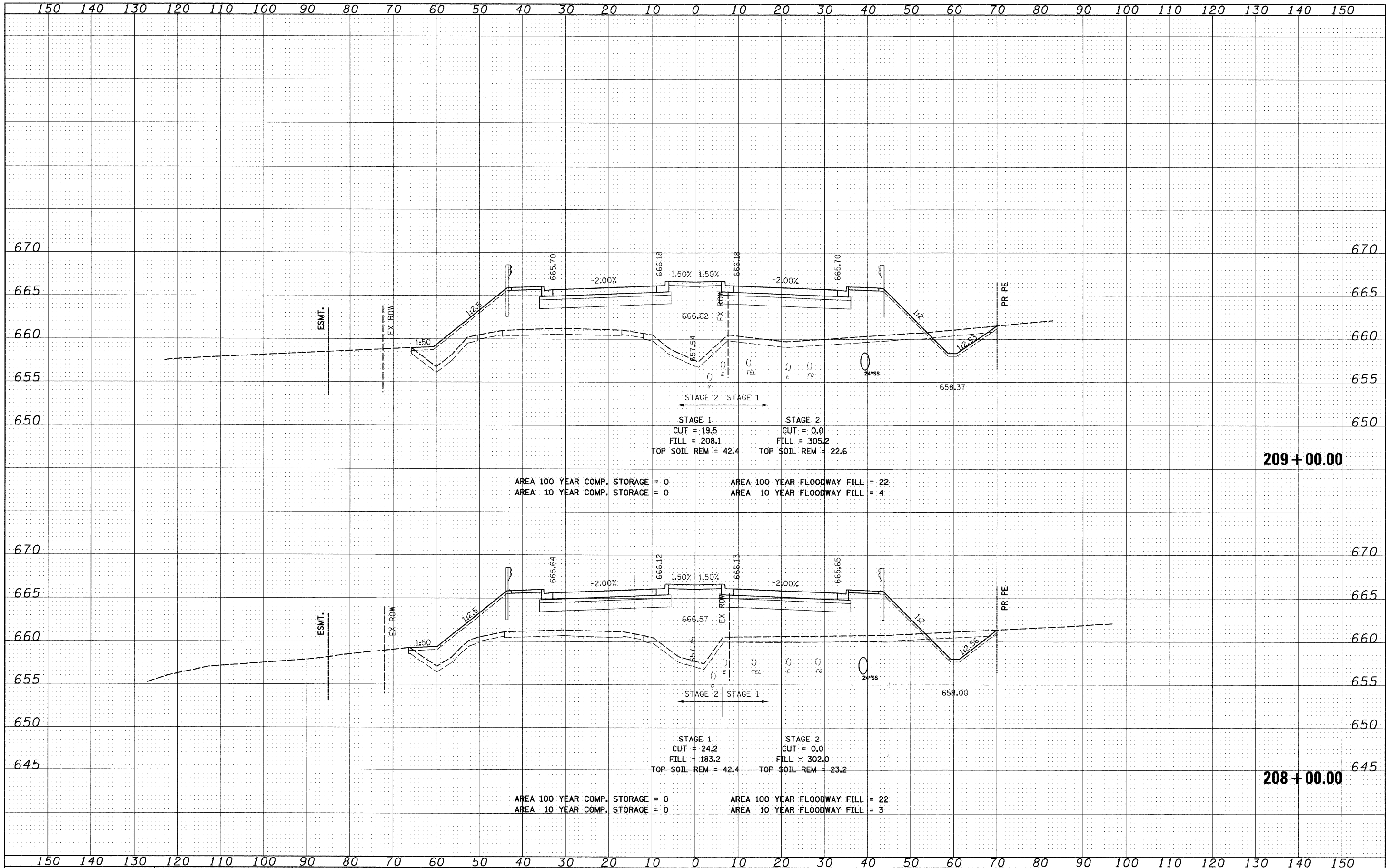
AREA 100 YEAR COMP. STORAGE = 0
 AREA 10 YEAR COMP. STORAGE = 0
 AREA 100 YEAR FLOODWAY FILL = 24
 AREA 10 YEAR FLOODWAY FILL = 18

FILE NAME =	USER NAME = IDOT	DESIGNED - PDK	REVISED -	STATE OF ILLINOIS DEPARTMENT OF TRANSPORTATION	IL RTE 21 CROSS SECTIONS	F.A. RTE.	SECTION	COUNTY	TOTAL SHEETS	SHEET NO.	
I:\182901\CADD Sheets\hst-xseo-IL21-12-16-10.work.dgn	PLLOT SCALE = 10.0000" / IN.	DRAWN - GAP	REVISED -			330	128R-3	LAKE	518	430	
PLOT DATE = 8/11/2011	DATE = 12/22/2010	CHECKED - MRH	REVISED -			SCALE:		SHEET NO. OF SHEETS		STA. 207+00.00 TO STA. 207+25.00	
		DATE = 12/22/2010	REVISED -			CONTRACT NO. 60953					

ILLINOIS FED. AID PROJECT

DATE	
BY	
FINISHED SURVEY	
NOTE BOOK	
PLOTTED	
TEMPLATE	
AREAS CHECKED	
NO.	

DATE	
BY	
ORIGINAL SURVEY	
NOTE BOOK	
PLOTTED	
TEMPLATE	
AREAS CHECKED	
NO.	



209 + 00.00

208 + 00.00

FILE NAME = I:\102901\CADD Sheets\ahh-xsec-IL21-12-16-10.dgn

USER NAME = IDOT	DESIGNED - PDK	REVISED -
PLLOT SCALE = 10.0000' / IN.	DRAWN - GAP	REVISED -
PLLOT DATE = 7/8/2011	CHECKED - MRH	REVISED -
	DATE - 12/22/2010	REVISED -

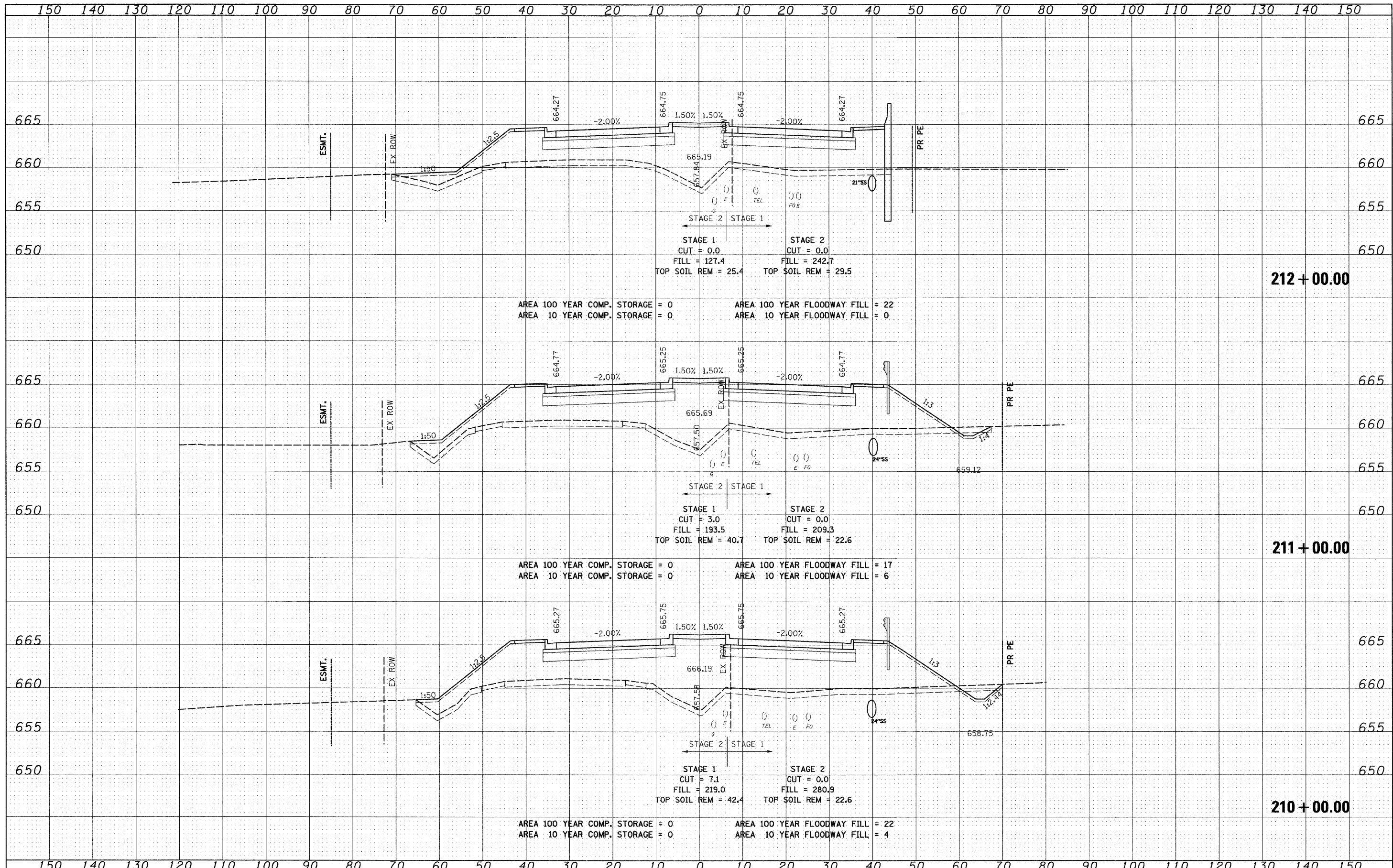
STATE OF ILLINOIS
DEPARTMENT OF TRANSPORTATION

IL RTE 21			
CROSS SECTIONS			
SCALE:	SHEET NO.	OF SHEETS	STA. 208+00.00 TO STA. 209+00.00

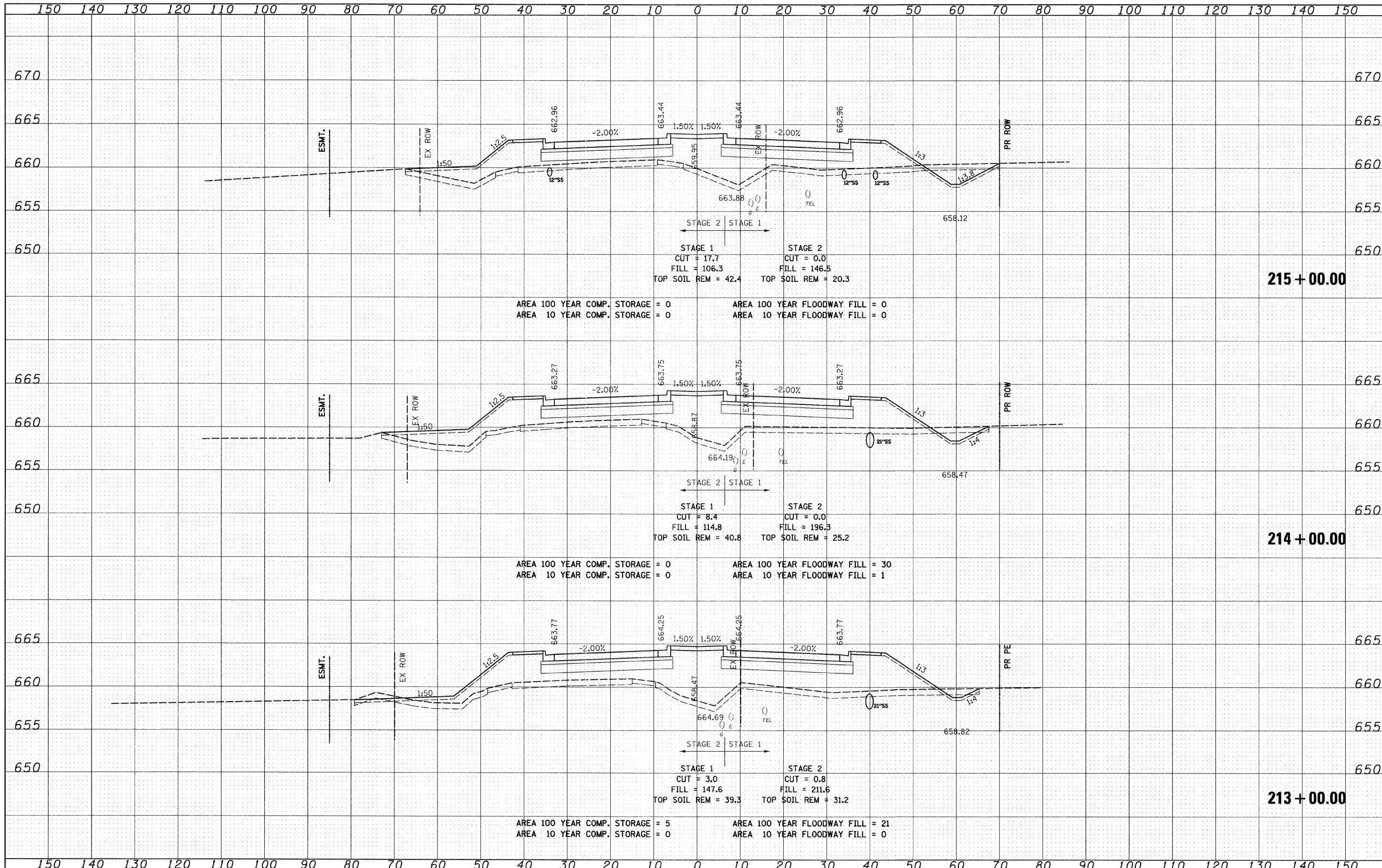
F.A. RTE.	SECTION	COUNTY	TOTAL SHEETS	SHEET NO.
330	128R-3	LAKE	518	431
CONTRACT NO. 60953				
ILLINOIS FED. AID PROJECT				

DATE	
BY	
DESIGNED	
DRAWN	
CHECKED	
DATE	
FILE NAME	
USER NAME	
DESIGNED	
DRAWN	
CHECKED	
DATE	

DATE	
BY	
DESIGNED	
DRAWN	
CHECKED	
DATE	
FILE NAME	
USER NAME	
DESIGNED	
DRAWN	
CHECKED	
DATE	



FILE NAME =	USER NAME = IDOT	DESIGNED - PDK	REVISED -	STATE OF ILLINOIS DEPARTMENT OF TRANSPORTATION	IL RTE 21 CROSS SECTIONS	F.A. RTE.	SECTION	COUNTY	TOTAL SHEETS	SHEET NO.	
I:\102901\CADD Sheets\sh-t-xsec-1L21-12-16-10.dgn		DRAWN - GAP	REVISED -			330	128R-3	LAKE	518	432	
PLOT SCALE = 10,0000' / IN.		CHECKED - MRH	REVISED -			CONTRACT NO. 60953					
PLOT DATE = 7/8/2011		DATE - 12/22/2010	REVISED -			ILLINOIS FED. AID PROJECT					

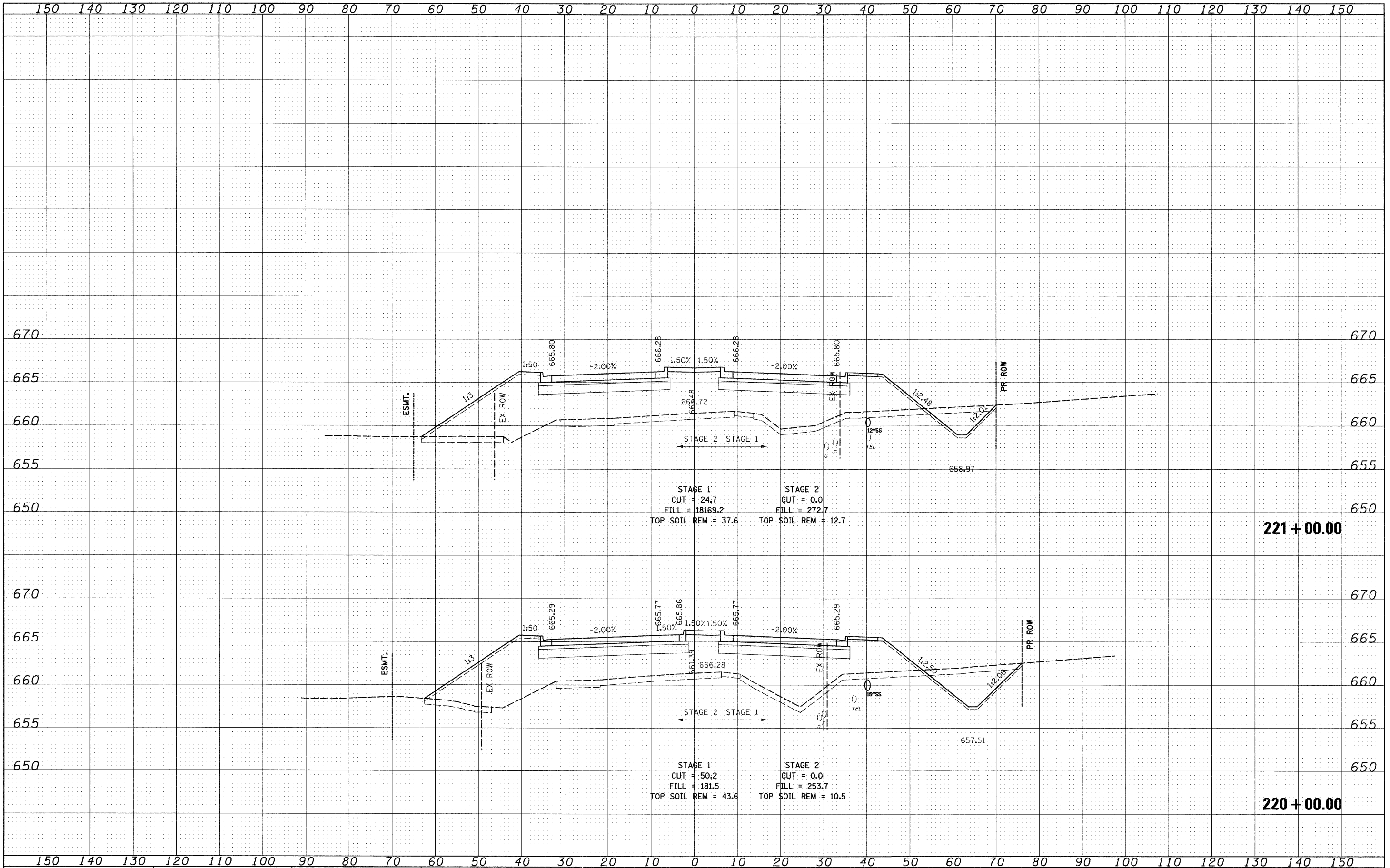


DATE	
BY	
ORIGINAL SURVEY	
SURVEY PLOTTED	
NOTE BOOK	
AREAS CHECKED	
NO.	

DATE	
BY	
ORIGINAL SURVEY	
SURVEY PLOTTED	
NOTE BOOK	
AREAS CHECKED	
NO.	

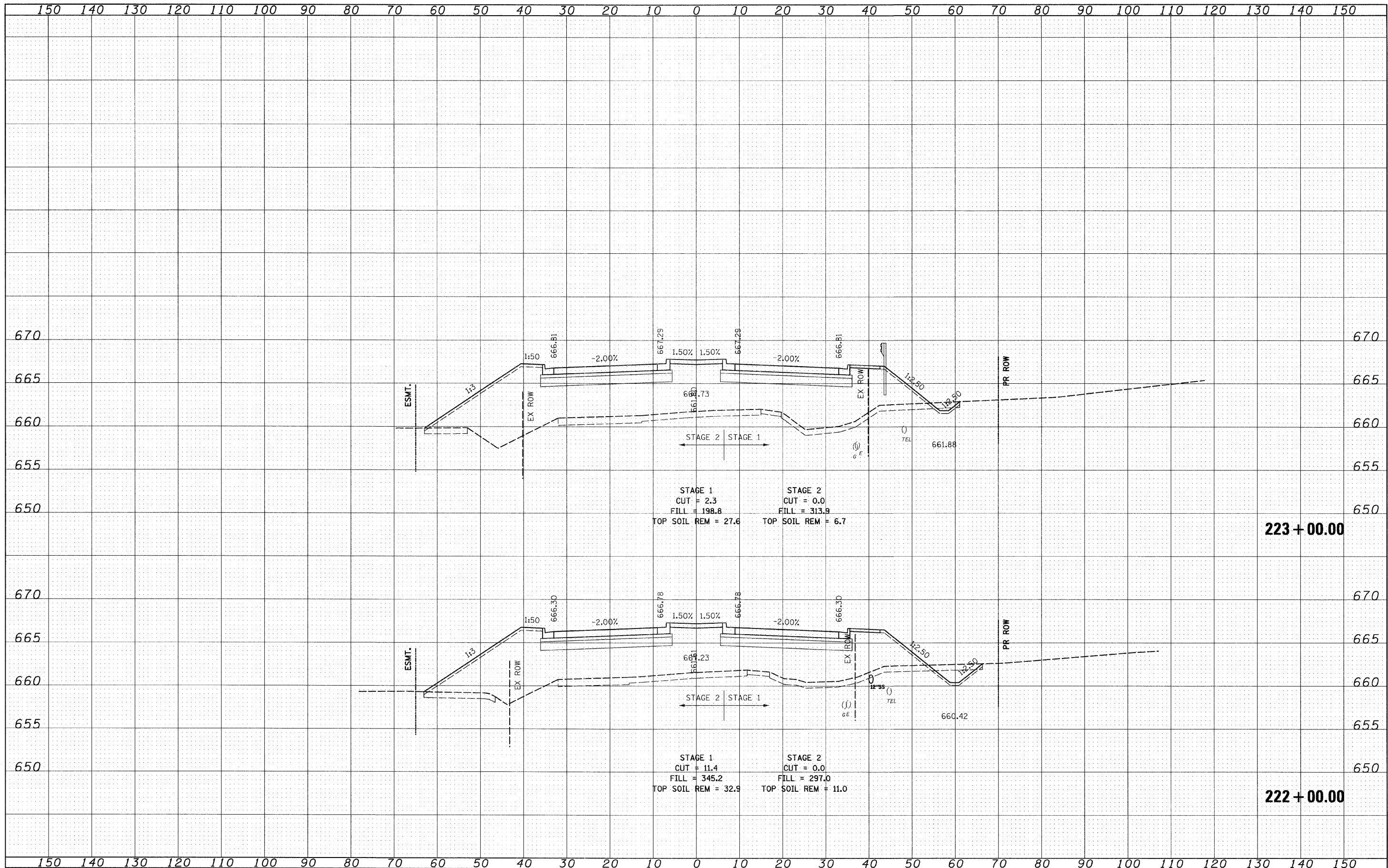
DATE	
BY	
DESIGNED	
DRAWN	
CHECKED	
DATE	
REVISIONS	
NO.	
AREAS CHECKED	
NOTE BOOK	
PLATE	
TEMPLE	
AREAS CHECKED	
NO.	

DATE	
BY	
DESIGNED	
DRAWN	
CHECKED	
DATE	
REVISIONS	
NO.	
AREAS CHECKED	
NOTE BOOK	
PLATE	
TEMPLE	
AREAS CHECKED	
NO.	



DATE	
BY	
DESIGNED	
DRAWN	
CHECKED	
DATE	
FILE NAME	
USER NAME	
DESIGNED	
DRAWN	
CHECKED	
DATE	

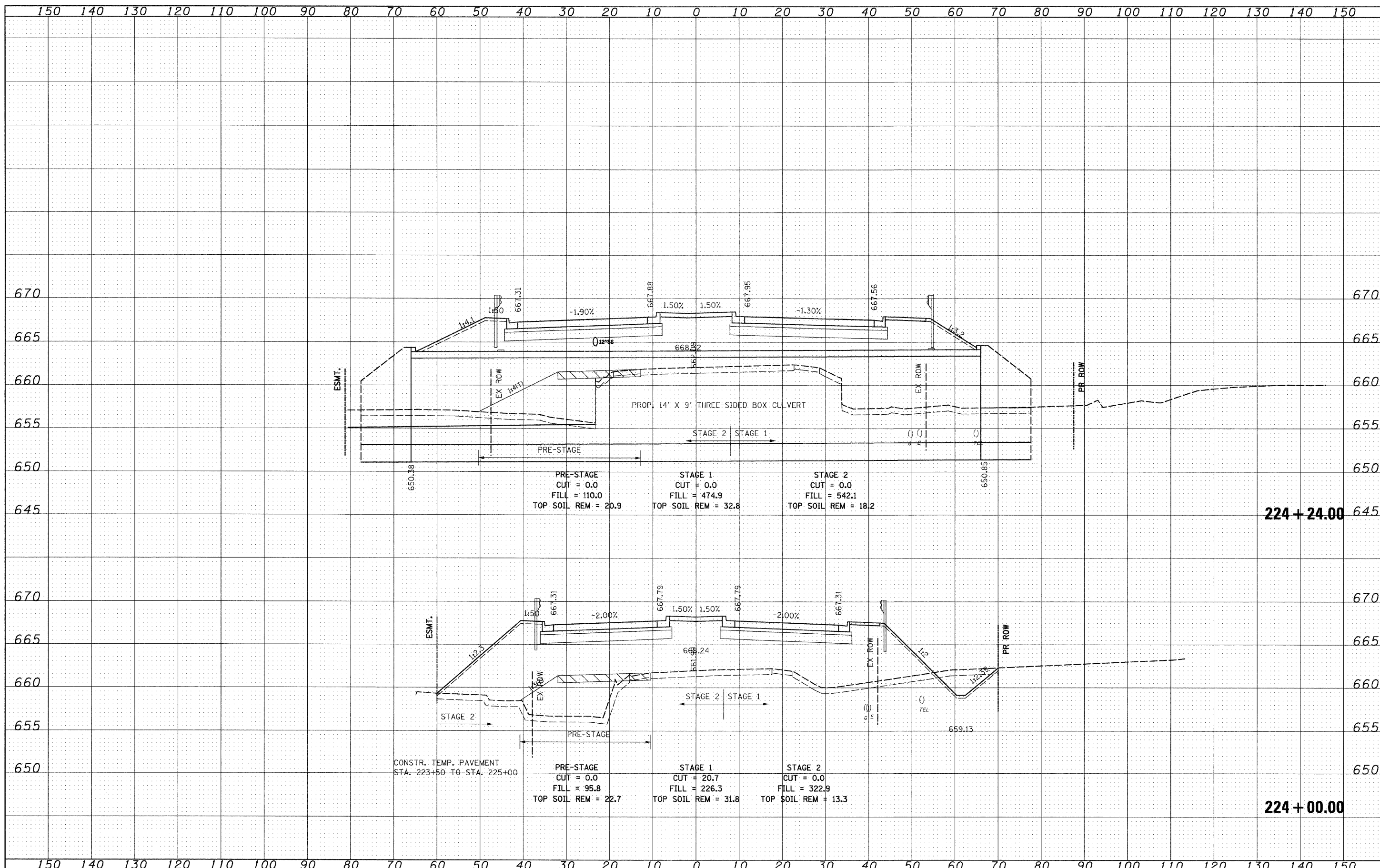
DATE	
BY	
DESIGNED	
DRAWN	
CHECKED	
DATE	
FILE NAME	
USER NAME	
DESIGNED	
DRAWN	
CHECKED	
DATE	



FILE NAME = 1:\102901\CADD Sheets\shh-xsec-IL21-12-16-10.dgn	USER NAME = IDOT	DESIGNED - PDK	REVISED -	STATE OF ILLINOIS DEPARTMENT OF TRANSPORTATION	IL RTE 21 CROSS SECTIONS			F.A. RTE. 330	SECTION 128R-3	COUNTY LAKE	TOTAL SHEETS 518	SHEET NO. 437
PLOT SCALE = 10.0000' / IN.	CHECKED - MRH	DRAWN - GAP	REVISED -		SCALE:	SHEET NO. OF SHEETS	STA. 222+00.00 TO STA. 223+00.00	CONTRACT NO. 60953				
PLOT DATE = 7/8/2011	DATE - 12/22/2010	CHECKED - MRH	REVISED -		ILLINOIS FED. AID PROJECT							
		DATE - 12/22/2010	REVISED -									

DATE	
BY	
DESIGNED	
DRAWN	
CHECKED	
DATE	
FILE NAME	
USER NAME	
DESIGNED	
DRAWN	
CHECKED	
DATE	

DATE	
BY	
DESIGNED	
DRAWN	
CHECKED	
DATE	
FILE NAME	
USER NAME	
DESIGNED	
DRAWN	
CHECKED	
DATE	



224 + 24.00

224 + 00.00

FILE NAME = I:\102901\CADD Sheets\shh\sec-IL21-12-16-10.dgn

USER NAME = IDOT
 PLOT SCALE = 10.0000' / IN.
 PLOT DATE = 7/8/2011

DESIGNED - PDK
 DRAWN - GAP
 CHECKED - MRH
 DATE - 12/22/2010

REVISED -
 REVISED -
 REVISED -
 REVISED -

**STATE OF ILLINOIS
 DEPARTMENT OF TRANSPORTATION**

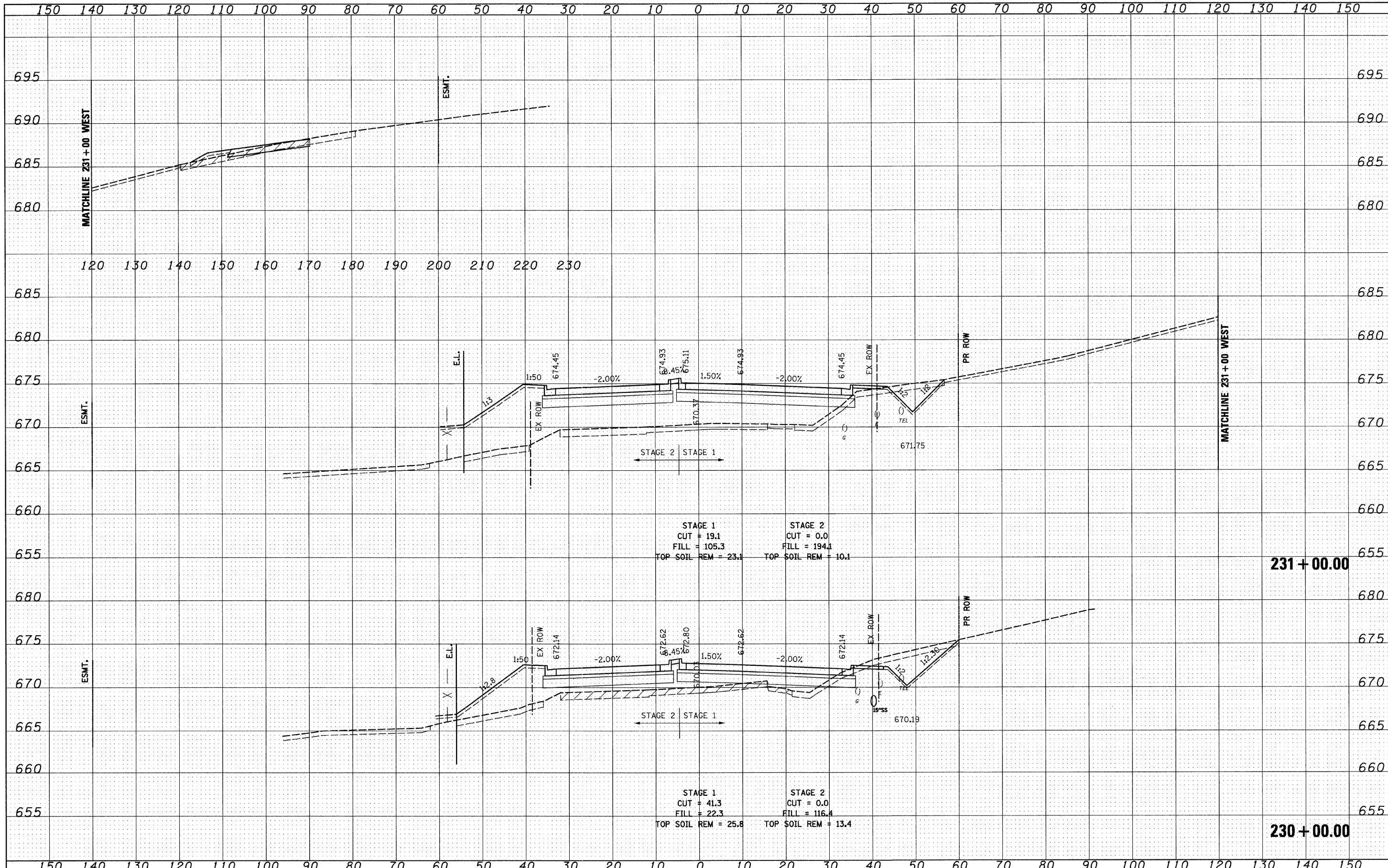
**IL RTE 21
 CROSS SECTIONS**

SCALE: SHEET NO. OF SHEETS STA. 224+00.00 TO STA. 224+24.00

F.A. RTE.	SECTION	COUNTY	TOTAL SHEETS	SHEET NO.
330	128R-3	LAKE	518	438
CONTRACT NO. 60953				
ILLINOIS FED. AID PROJECT				

DATE	
BY	
FINAL SURVEY	
PLOTTED	
NOTE BOOK	
AREAS CHECKED	
NO.	

DATE	
BY	
ORIGINAL SURVEY	
PLOTTED	
NOTE BOOK	
AREAS CHECKED	
NO.	



STAGE 1
 CUT = 19.1
 FILL = 105.3
 TOP SOIL REM = 23.1

STAGE 2
 CUT = 0.0
 FILL = 194.1
 TOP SOIL REM = 10.1

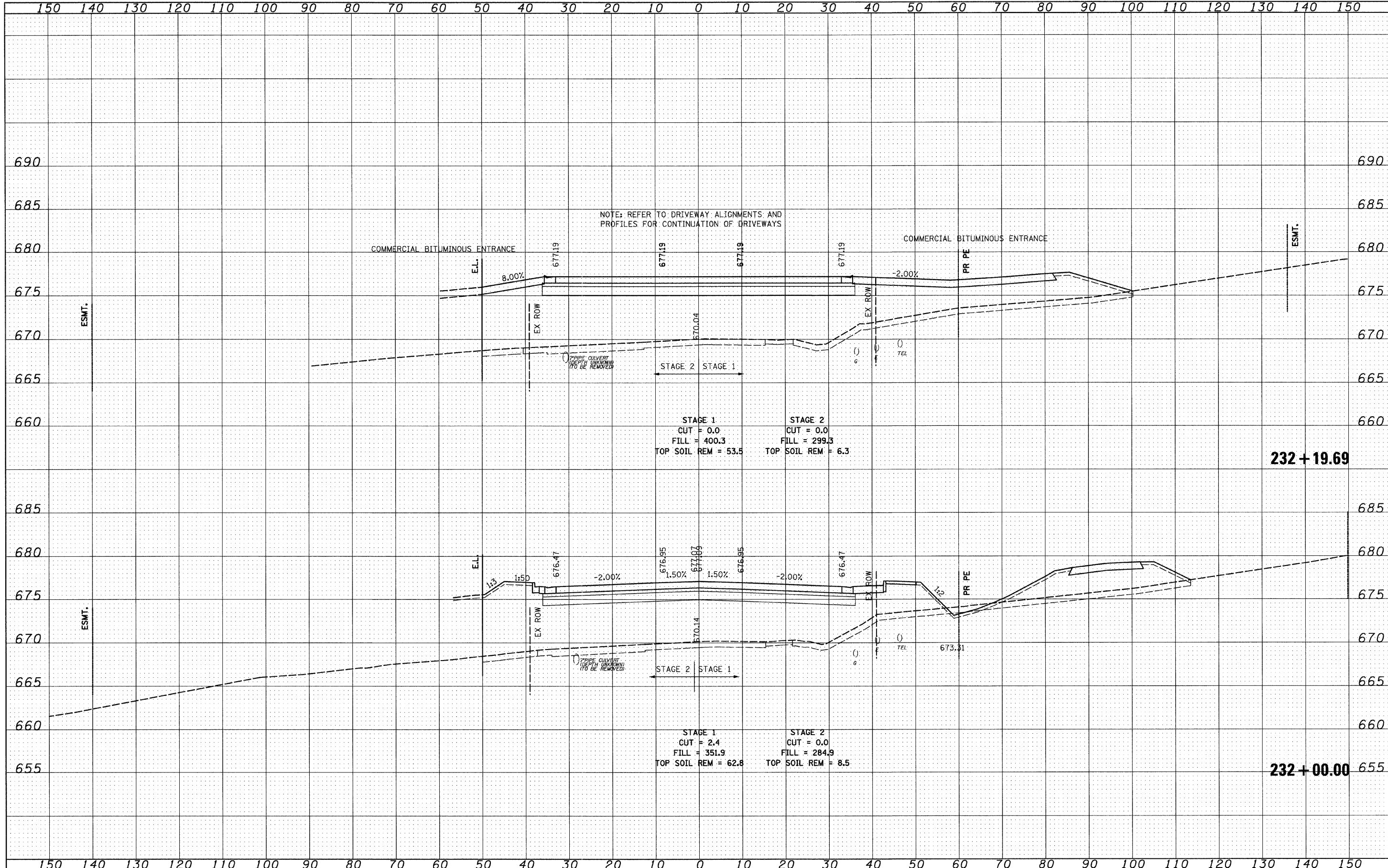
STAGE 1
 CUT = 41.3
 FILL = 22.3
 TOP SOIL REM = 25.8

STAGE 2
 CUT = 0.0
 FILL = 116.4
 TOP SOIL REM = 13.4

FILE NAME =	USER NAME = IDDT	DESIGNED - PDK	REVISED -	STATE OF ILLINOIS DEPARTMENT OF TRANSPORTATION	IL RTE 21 CROSS SECTIONS	F.A. RTE.	SECTION	COUNTY	TOTAL SHEETS	SHEET NO.
I:\18290\CADD Sheets\shht-xsec-IL21-12-16-10.work.dgn	PLOT SCALE = 18.0005' / IN.	DRAWN - GAP	REVISED -			330	128R-3	LAKE	518	442
PLOT DATE = 8/11/2011	DATE = 12/22/2010	CHECKED - MRH	REVISED -			SCALE: SHEET NO. OF SHEETS STA. 230+00.00 TO STA. 231+00.00		CONTRACT NO. 60953		
		DATE = 12/22/2010	REVISED -			ILLINOIS FED. AID PROJECT				

DATE	
BY	
FINAL SURVEY	
SURVEYED	
PLOTTED	
NOTE BOOK	
NO.	
AREAS CHECKED	

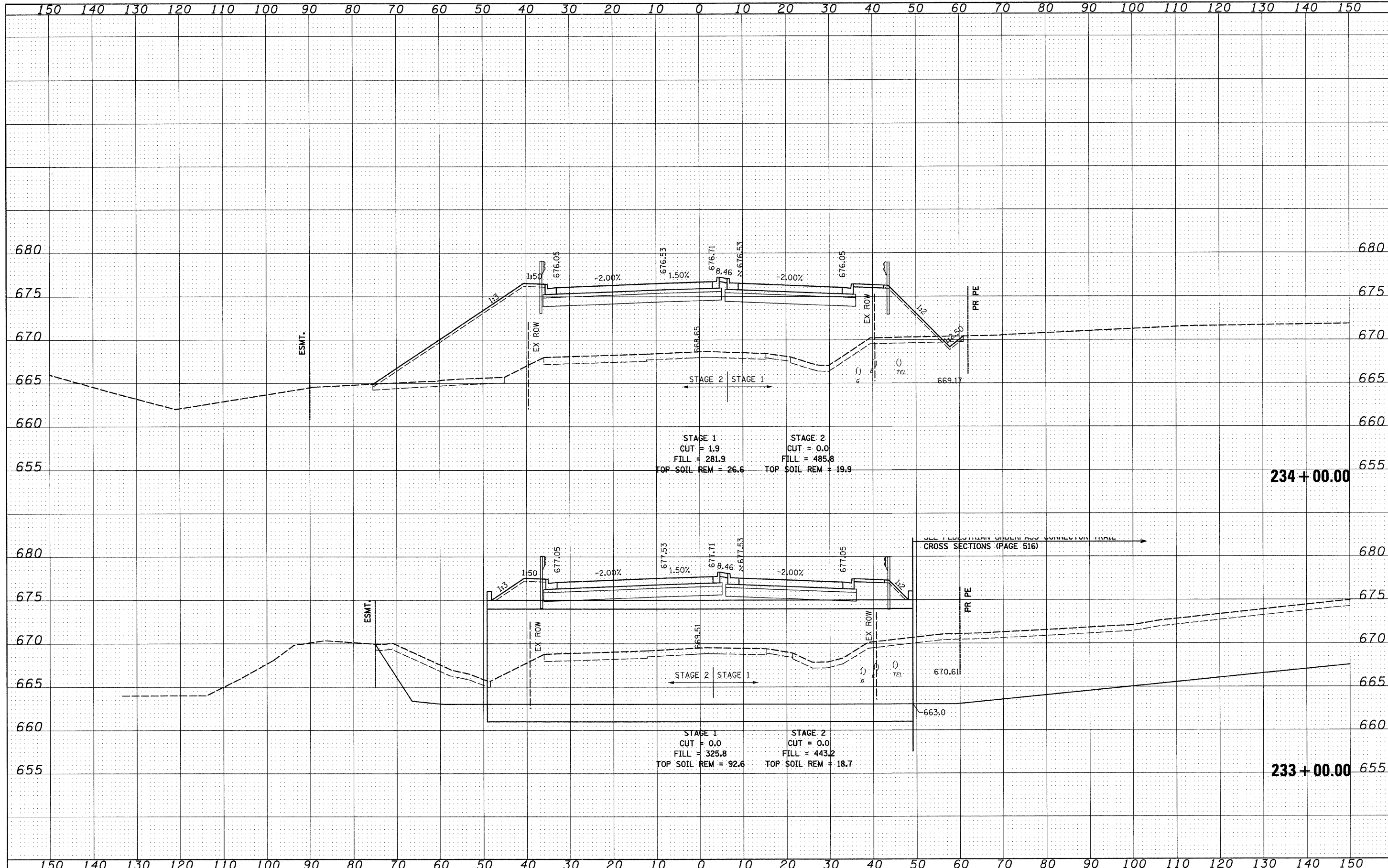
DATE	
BY	
ORIGINAL SURVEY	
SURVEYED	
PLOTTED	
NOTE BOOK	
NO.	
AREAS CHECKED	



FILE NAME -	USER NAME - IDOT	DESIGNED - PDK	REVISED -	STATE OF ILLINOIS DEPARTMENT OF TRANSPORTATION	IL RTE 21 CROSS SECTIONS			F.A. RTE.	SECTION	COUNTY	TOTAL SHEETS	SHEET NO.
In\18290\1\CADD Sheets\shht-xsec-IL21-12-16-10.work	dgn	DRAWN - GAP	REVISED -		330	128R-3	LAKE	518	443			
PLOT SCALE = 10.0005' / IN.	CHECKED - MRH	REVISOR -	REVISOR -		SCALE: SHEET NO. OF SHEETS STA. 232+00.00 TO STA. 232+19.69			CONTRACT NO. 60953				
PLOT DATE = 8/11/2011	DATE - 12/22/2010	REVISOR -	REVISOR -		ILLINOIS FED. AID PROJECT							

DATE	
BY	
FINISHED SURVEY	
PLOTTED	
NOTE BOOK	
NO.	
AREAS CHECKED	

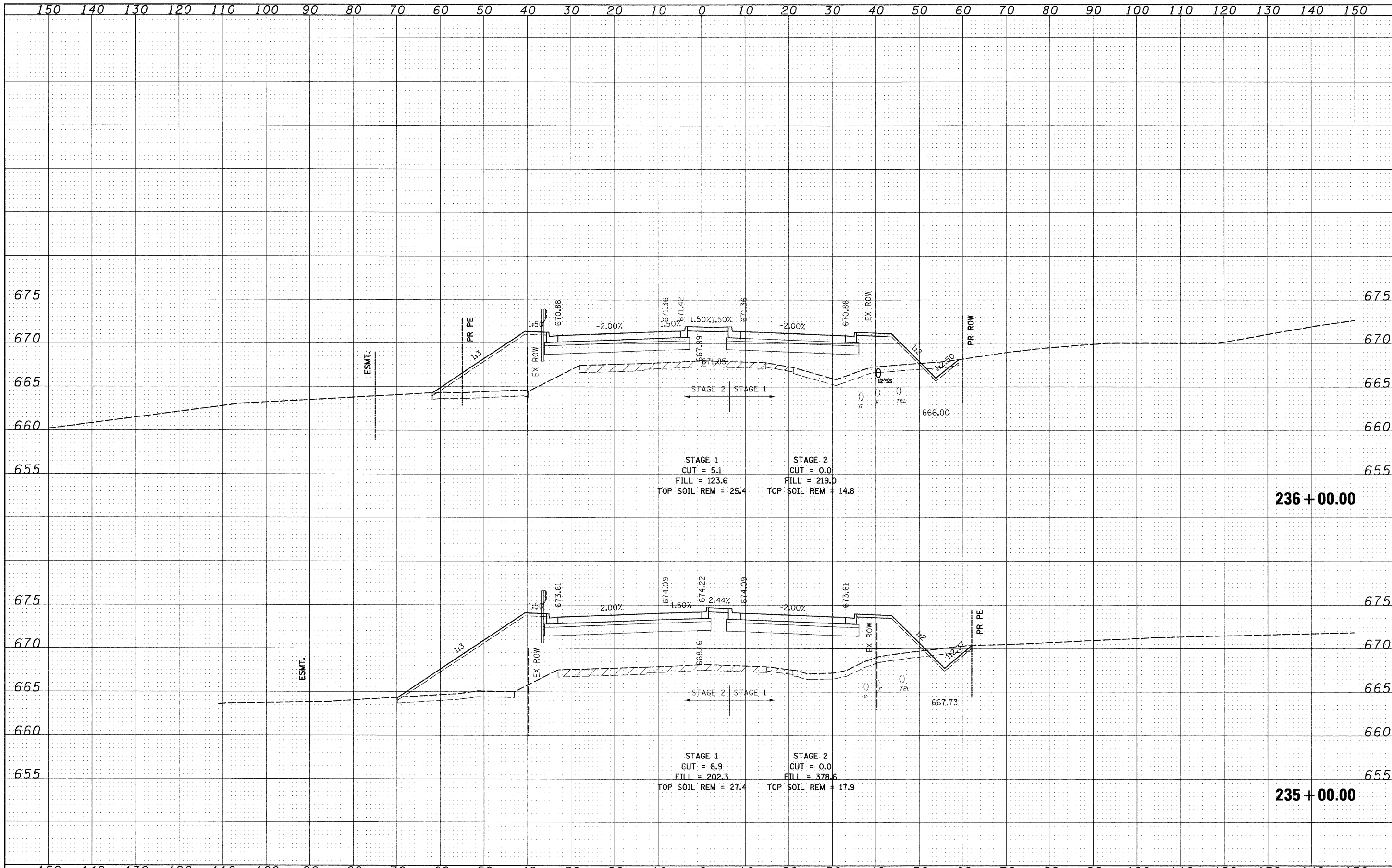
DATE	
BY	
ORIGINAL SURVEY	
PLOTTED	
NOTE BOOK	
NO.	
AREAS CHECKED	



FILE NAME = I:\102901\CADD Sheets\hht-xsec-IL21-12-16-10_work.dgn	USER NAME = IDDT	DESIGNED - PDK	REVISED -	STATE OF ILLINOIS DEPARTMENT OF TRANSPORTATION	IL RTE 21 CROSS SECTIONS				F.A. RTE. 330	SECTION 128R-3	COUNTY LAKE	TOTAL SHEETS 518	SHEET NO. 444
PLOT SCALE = 10.00/05 ' / IN.	CHECKED - MRH	DRAWN - GAP	REVISED -		SCALE:	SHEET NO.	OF	SHEETS	STA. 233+00.00	TO STA. 234+00.00	CONTRACT NO. 60953		
PLOT DATE = 8/11/2011	DATE - 12/22/2010	REVISOR -	REVISED -		ILLINOIS FED. AID PROJECT								

DATE	
BY	
SURVEYED	
PLOTTED	
NOTE BOOK	
AREAS CHECKED	
NO.	

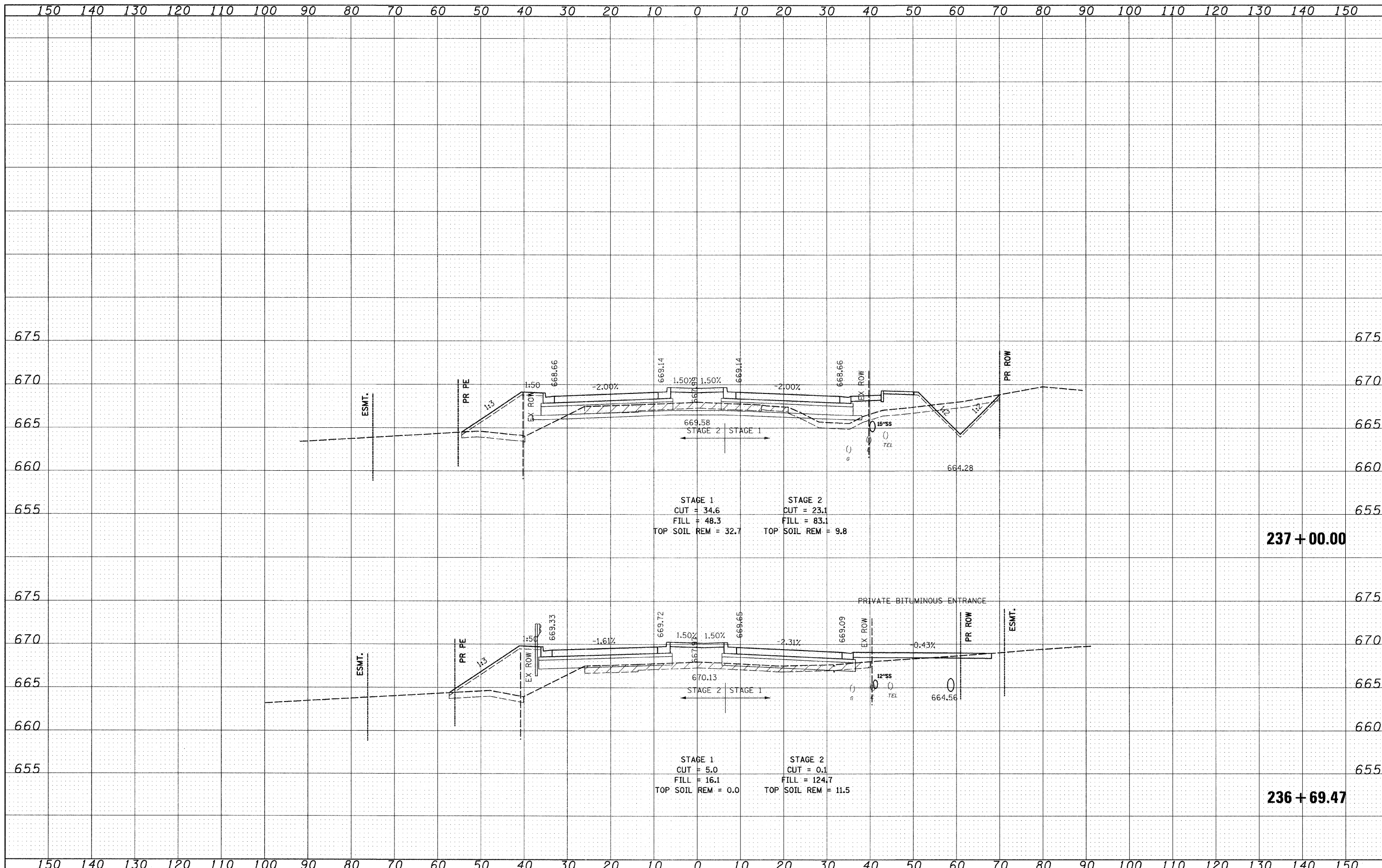
DATE	
BY	
ORIGINAL SURVEY	
PLOTTED	
NOTE BOOK	
AREAS CHECKED	
NO.	



FILE NAME = I:\102901\CADD Sheets\sht-xsec-IL21-12-16-10.dgn	USER NAME = IDOT	DESIGNED - PDK	REVISED -	STATE OF ILLINOIS DEPARTMENT OF TRANSPORTATION	IL RTE 21 CROSS SECTIONS				F.A. RTE. 330	SECTION 128R-3	COUNTY LAKE	TOTAL SHEETS 518	SHEET NO. 445
PLOT SCALE = 10.0000' / IN.	CHECKED - MRH	DRAWN - GAP	REVISED -		SCALE:	SHEET NO. OF SHEETS	STA. 235+00.00 TO STA. 236+00.00	CONTRACT NO. 60953					
PLOT DATE = 7/9/2011	DATE - 12/22/2010	CHECKED - MRH	REVISED -		ILLINOIS FED. AID PROJECT								
		DATE - 12/22/2010	REVISED -										

DATE	
BY	
FINAL SURVEY	SURVEYED
NOTE BOOK	PLOTTED
NO.	TEMPLATE
	AREAS
	CHECKED

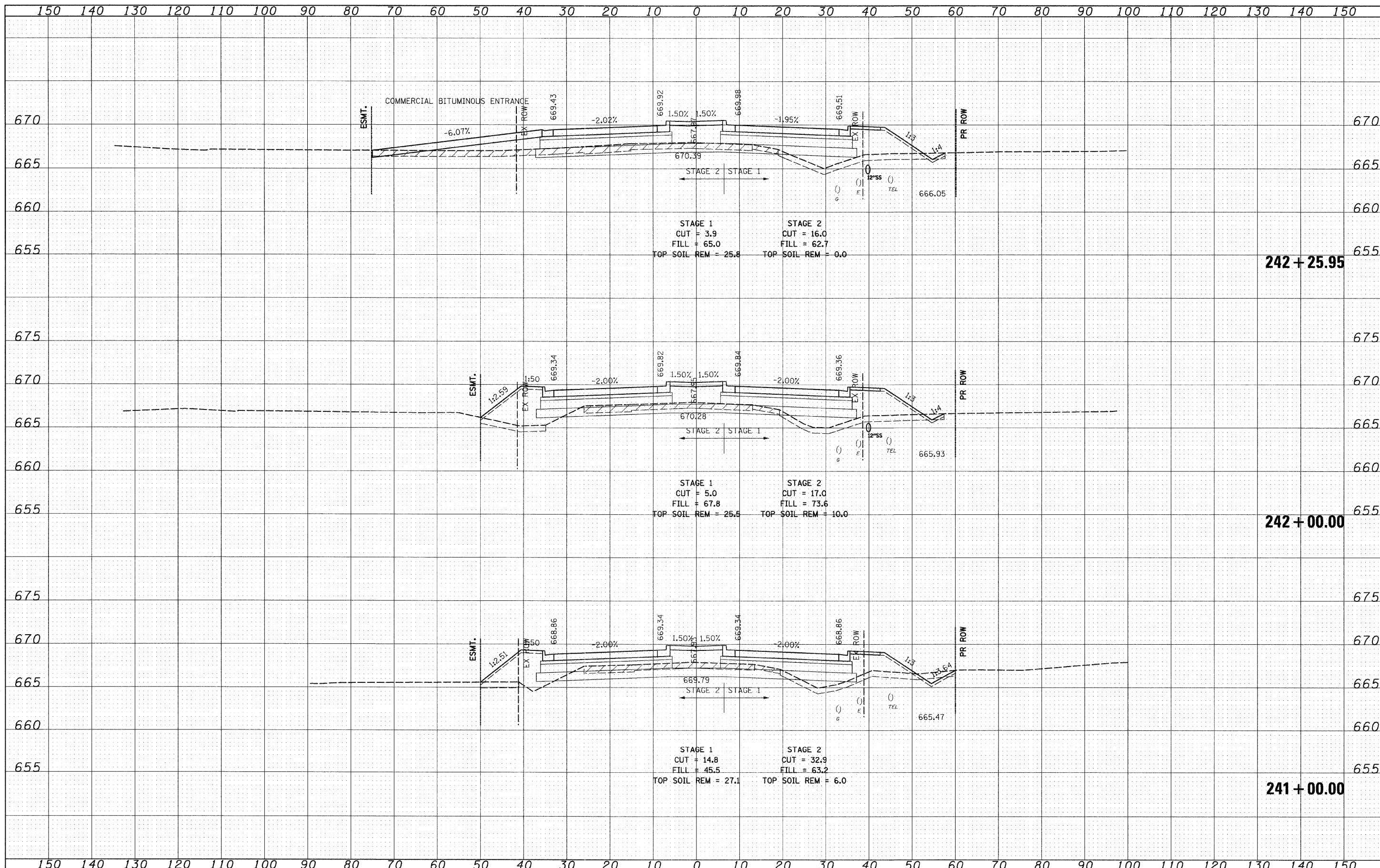
DATE	
BY	
ORIGINAL SURVEY	SURVEYED
NOTE BOOK	PLOTTED
NO.	TEMPLATE
	AREAS
	CHECKED



FILE NAME = I:\102901\CADD Sheets\shh-xsec-IL21-12-16-10.dgn	USER NAME = IDOT	DESIGNED - PDK	REVISED -	STATE OF ILLINOIS DEPARTMENT OF TRANSPORTATION	IL RTE 21 CROSS SECTIONS			F.A. RTE. 330	SECTION 128R-3	COUNTY LAKE	TOTAL SHEETS 518	SHEET NO. 446
PLOT SCALE = 10.0000' / IN.	CHECKED - MRH	DRAWN - GAP	REVISED -		SCALE:	SHEET NO. OF SHEETS	STA. 236+69.47 TO STA. 237+00.00	CONTRACT NO. 60953				
PLOT DATE = 7/8/2011	DATE - 12/22/2010	CHECKED -	REVISED -		ILLINOIS FED. AID PROJECT							
		DATE -	REVISED -									

DATE	
BY	
SURVEYED	
PLOTTED	
NOTE BOOK	
AREAS CHECKED	
NO.	

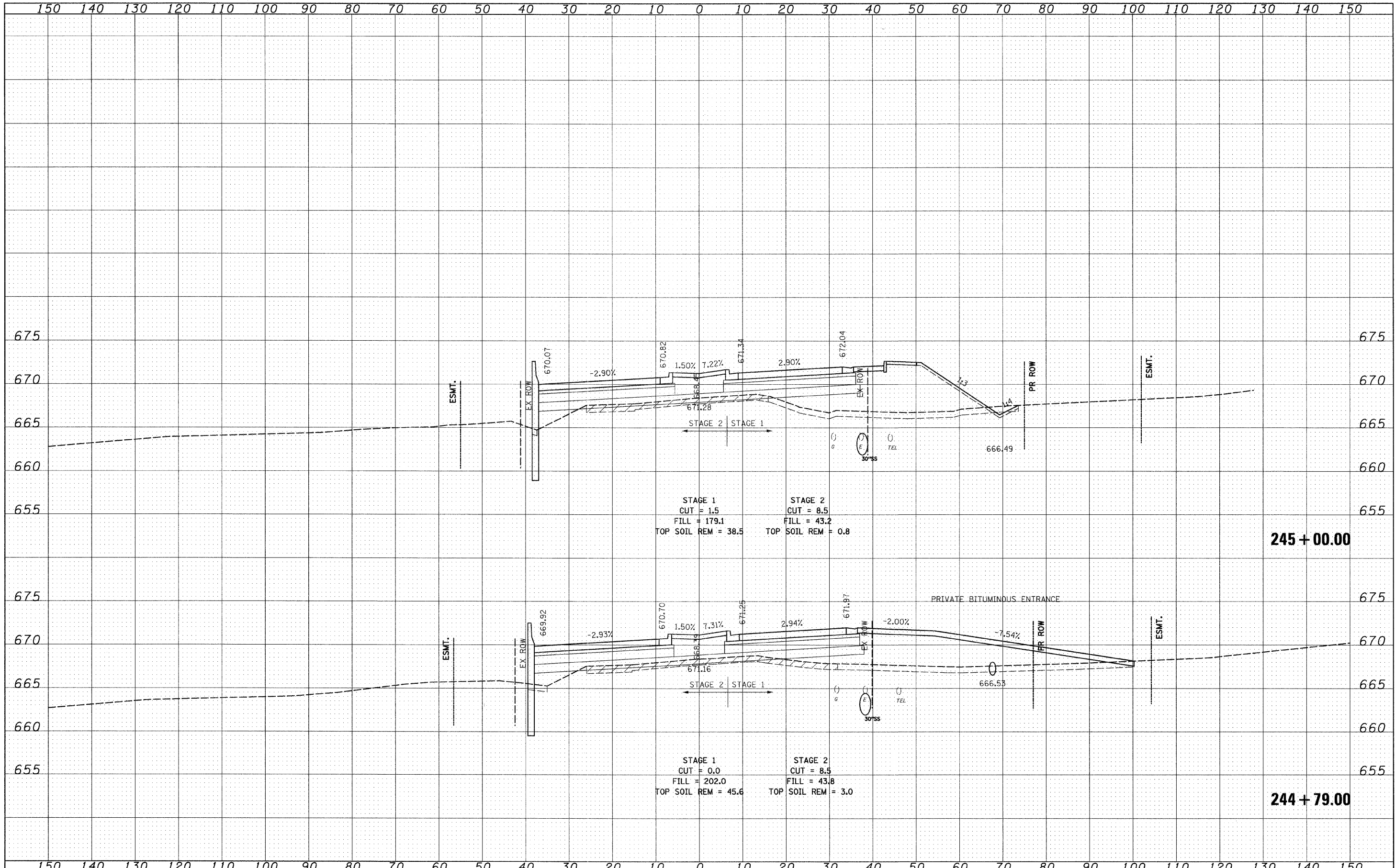
DATE	
BY	
SURVEYED	
PLOTTED	
NOTE BOOK	
AREAS CHECKED	
NO.	



FILE NAME = 1:\102\901\CADD Sheets\shd-xseo-IL21-12-16-10.dgn	USER NAME = IDOT	DESIGNED - PDK	REVISED -	STATE OF ILLINOIS DEPARTMENT OF TRANSPORTATION	IL RTE 21 CROSS SECTIONS			F.A. RTE. 330	SECTION 128R-3	COUNTY LAKE	TOTAL SHEETS 518	SHEET NO. 449
PLOT SCALE = 10,0000' / IN.	CHECKED - MRH	DRAWN - GAP	REVISED -		SCALE:	SHEET NO. OF SHEETS	STA. 241+00.00 TO STA. 242+25.95	CONTRACT NO. 60953				
PLOT DATE = 7/8/2011	DATE - 12/22/2010	CHECKED - MRH	REVISED -		ILLINOIS FED. AID PROJECT							
		DATE - 12/22/2010	REVISED -									

DATE	
BY	
SURVEYED	
PLOTTED	
TEMPLATE	
AREAS	
CHECKED	
NO.	

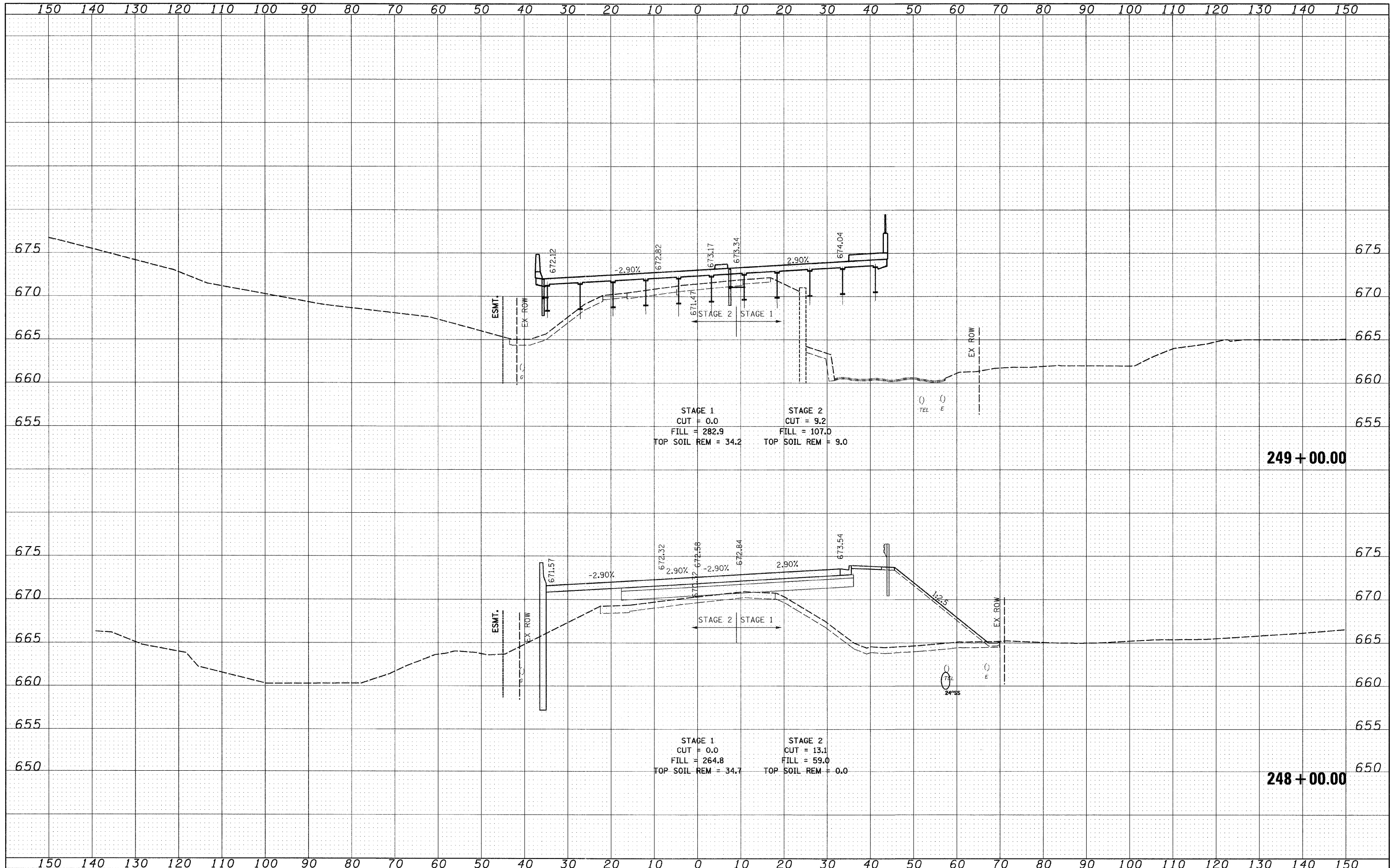
DATE	
BY	
SURVEYED	
PLOTTED	
TEMPLATE	
AREAS	
CHECKED	
NO.	



FILE NAME = I:\102901\CADD Sheets\ahh-xsec-1L21-12-16-10.dgn	USER NAME = IDOT	DESIGNED - PDK	REVISED -	STATE OF ILLINOIS DEPARTMENT OF TRANSPORTATION	IL RTE 21 CROSS SECTIONS				F.A. RTE: 330	SECTION: 128R-3	COUNTY: LAKE	TOTAL SHEETS: 518	SHEET NO.: 451
PLOT SCALE = 10.0000' / IN.	CHECKED - MRH	DRAWN - GAP	REVISED -		SCALE:	SHEET NO. OF SHEETS	STA. 244+79.00 TO STA. 245+00.00	CONTRACT NO. 60953					
PLOT DATE = 7/8/2011	DATE - 12/22/2010	CHECKED - MRH	REVISED -		ILLINOIS FED. AID PROJECT								
		DATE - 12/22/2010	REVISED -										

DATE	
BY	
DESIGNED	
DRAWN	
CHECKED	
DATE	
FILED	
NO.	

DATE	
BY	
DESIGNED	
DRAWN	
CHECKED	
DATE	
FILED	
NO.	



FILE NAME = I:\102701\CADD Sheets\sh-t-xsec-IL21-12-16-10.dgn

USER NAME = IDOT	DESIGNED - PDK	REVISED -
PLOT SCALE = 10.0000' / IN.	DRAWN - GAP	REVISED -
PLOT DATE = 7/8/2011	CHECKED - MRH	REVISED -
	DATE - 12/22/2010	REVISED -

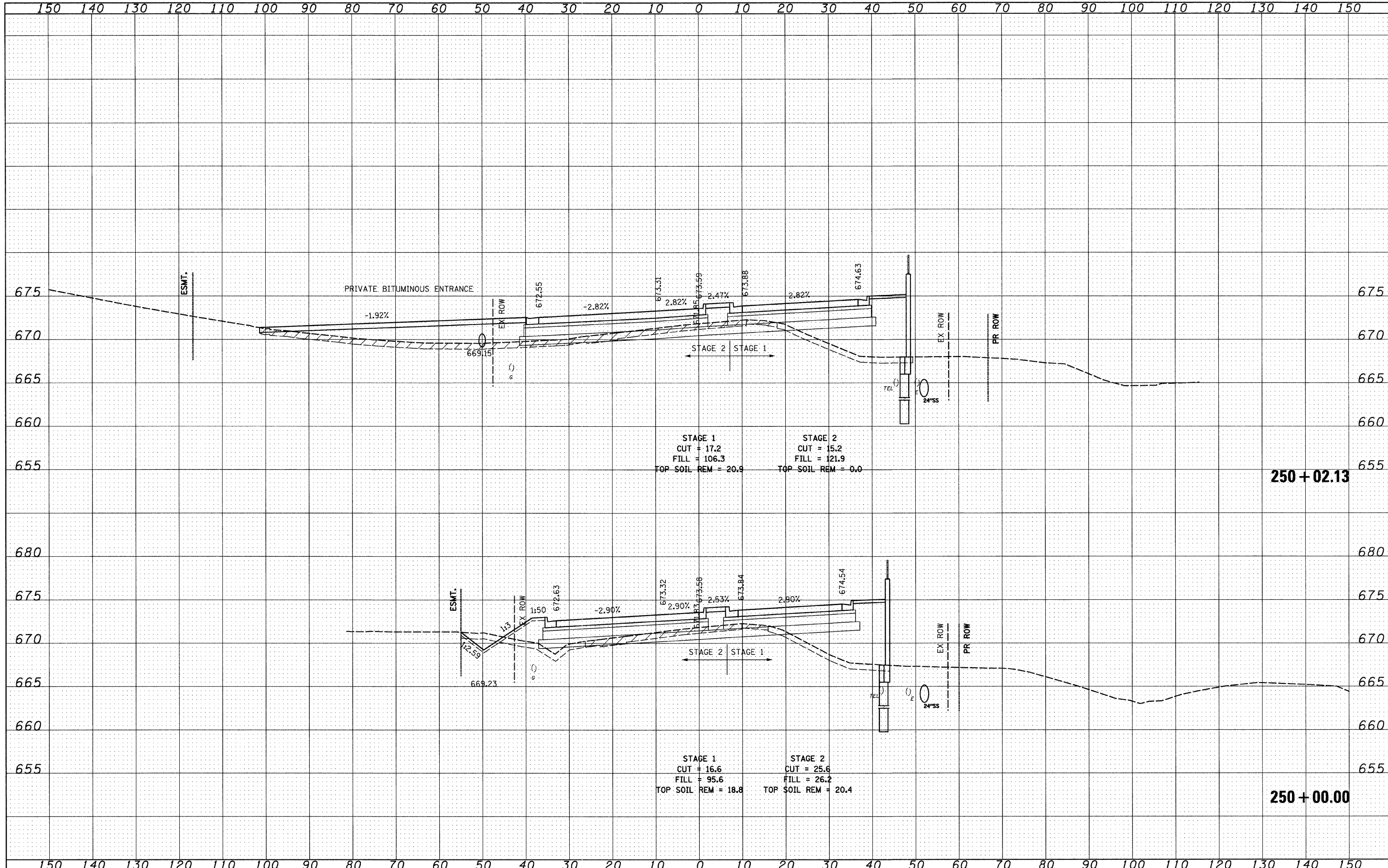
STATE OF ILLINOIS
DEPARTMENT OF TRANSPORTATION

IL RTE 21			
CROSS SECTIONS			
SCALE:	SHEET NO.	OF SHEETS	STA. 248+00.00 TO STA. 249+00.00

F.A. RTE.	SECTION	COUNTY	TOTAL SHEETS	SHEET NO.
330	128R-3	LAKE	518	453
CONTRACT NO. 60953				
ILLINOIS FED. AID PROJECT				

DATE	
BY	
FINAL SURVEY	
SURVEYED	
PLOTTED	
NOTE BOOK	
REPLATE	
AREAS CHECKED	
NO.	

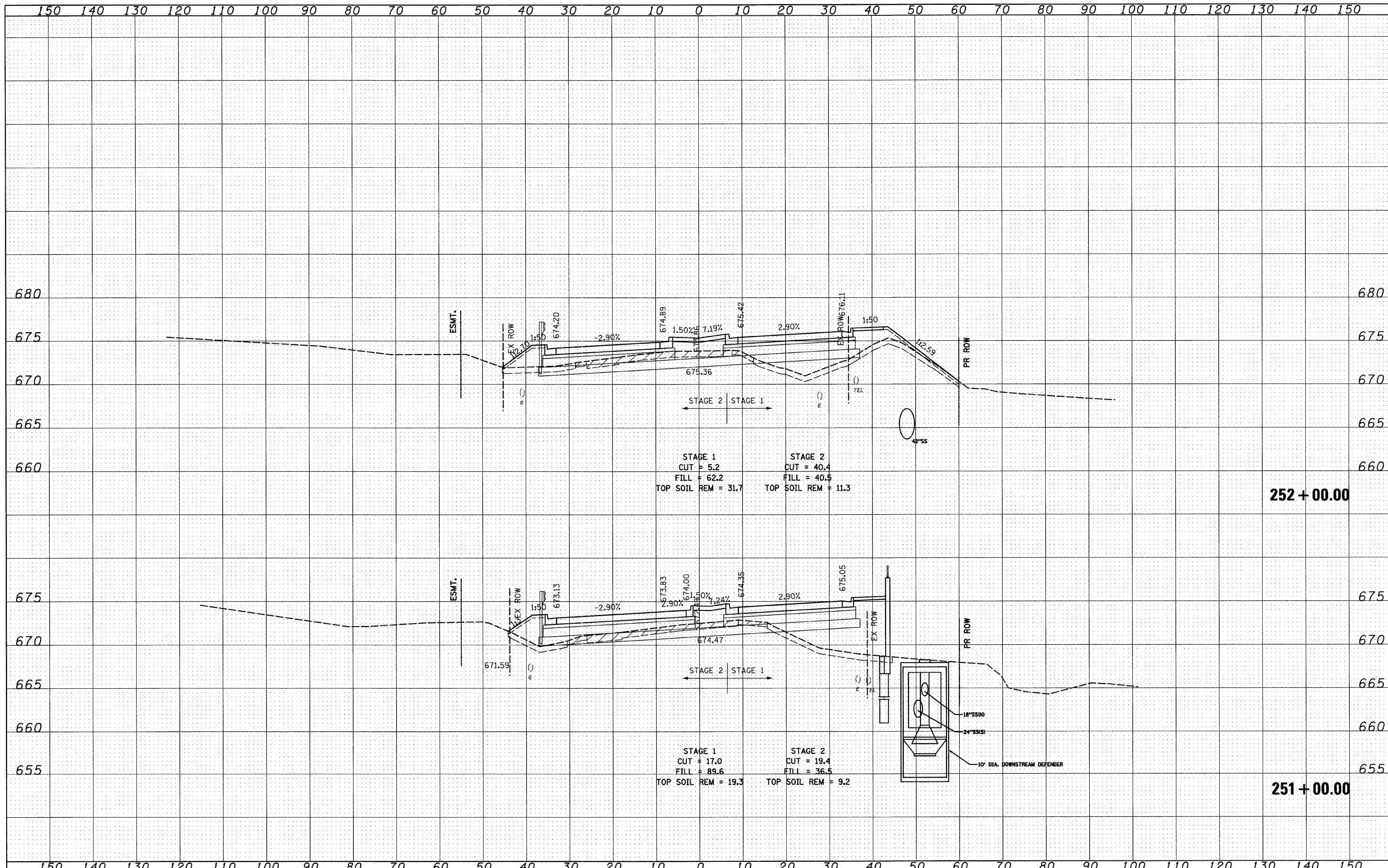
DATE	
BY	
ORIGINAL SURVEY	
SURVEYED	
PLOTTED	
NOTE BOOK	
REPLATE	
AREAS CHECKED	
NO.	



FILE NAME =	USER NAME = IDOT	DESIGNED - PDK	REVISED -	STATE OF ILLINOIS DEPARTMENT OF TRANSPORTATION	IL RTE 21 CROSS SECTIONS				F.A. RTE.	SECTION	COUNTY	TOTAL SHEETS	SHEET NO.
In:\18290\1\CADD Sheets\shht-xsec-IL21-12-16-10.work		DRAWN - GAP	REVISED -		330	128R-3	LAKE	518	454				
PLOT SCALE = 10.0005' / IN.		CHECKED - MRH	REVISED -		SCALE: SHEET NO. OF SHEETS STA. 250+00.00 TO STA. 250+02.13				CONTRACT NO. 60953				
PLOT DATE = 8/11/2011		DATE - 12/22/2010	REVISED -		ILLINOIS FED. AID PROJECT								

DATE	
BY	
FINISHED SURVEY	
PLOTTED	
NOTE BOOK	
TEMPLATE	
AREAS CHECKED	
NO.	

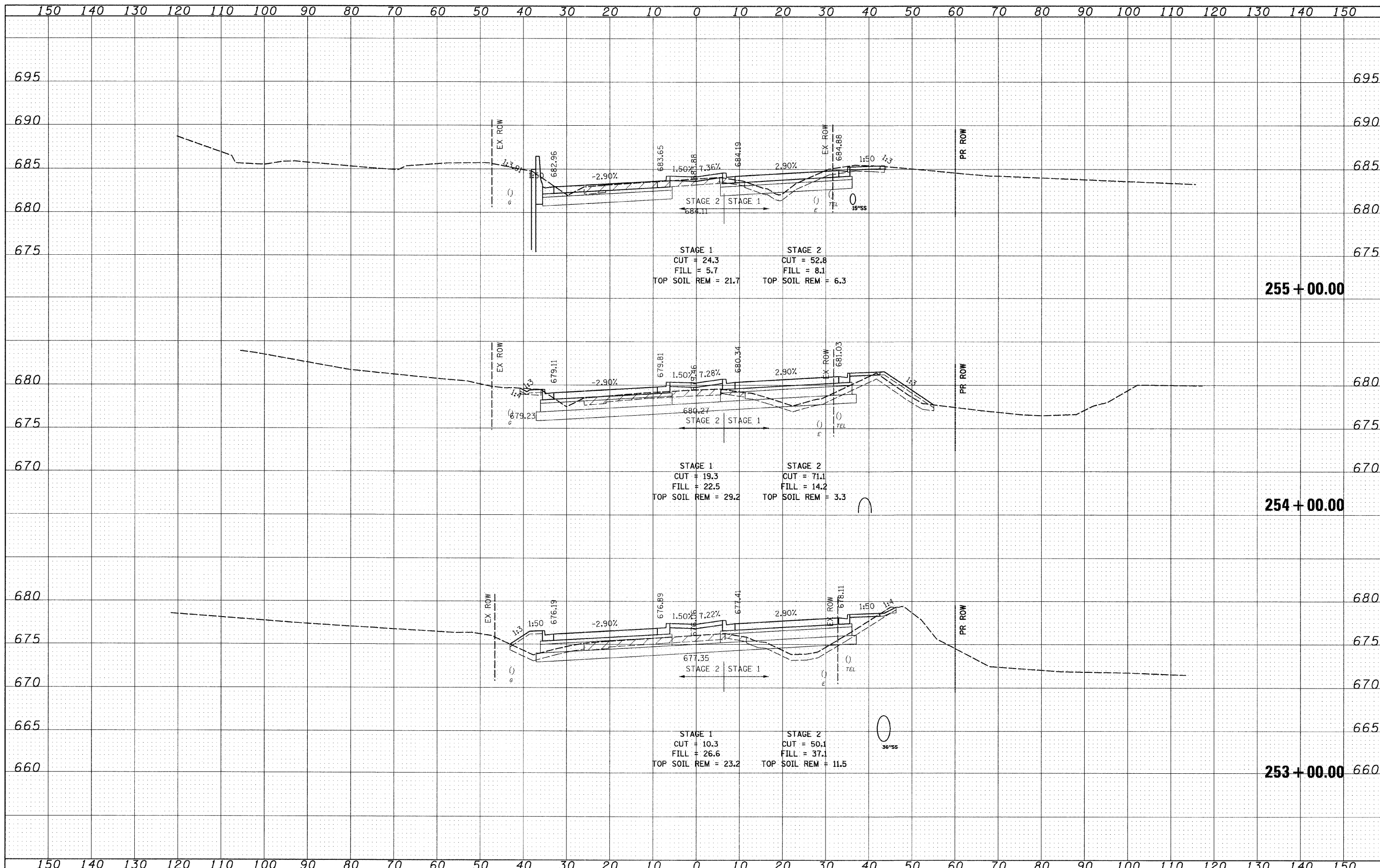
DATE	
BY	
ORIGINAL SURVEY	
PLOTTED	
NOTE BOOK	
TEMPLATE	
AREAS CHECKED	
NO.	



FILE NAME = I:\102901\CADD Sheets\ht-xsec-IL21-12-16-10.workdgn	USER NAME = IDDT	DESIGNED - PDK	REVISED -	STATE OF ILLINOIS DEPARTMENT OF TRANSPORTATION	IL RTE 21 CROSS SECTIONS			F.A. RTE. 330	SECTION 128R-3	COUNTY LAKE	TOTAL SHEETS 518	SHEET NO. 455
PLOT SCALE = 10.0005' / IN.	CHECKED - MRH	DATE - 12/22/2010	REVISED -		SCALE:	SHEET NO. OF SHEETS	STA. 251+00.00 TO STA. 252+00.00	CONTRACT NO. 60953				
PLOT DATE = 8/11/2011			REVISED -		ILLINOIS FED. AID PROJECT							

DATE	
BY	
FINAL SURVEY	SURVEYED
NOTE BOOK	PLOTTED
NO.	AREAS CHECKED

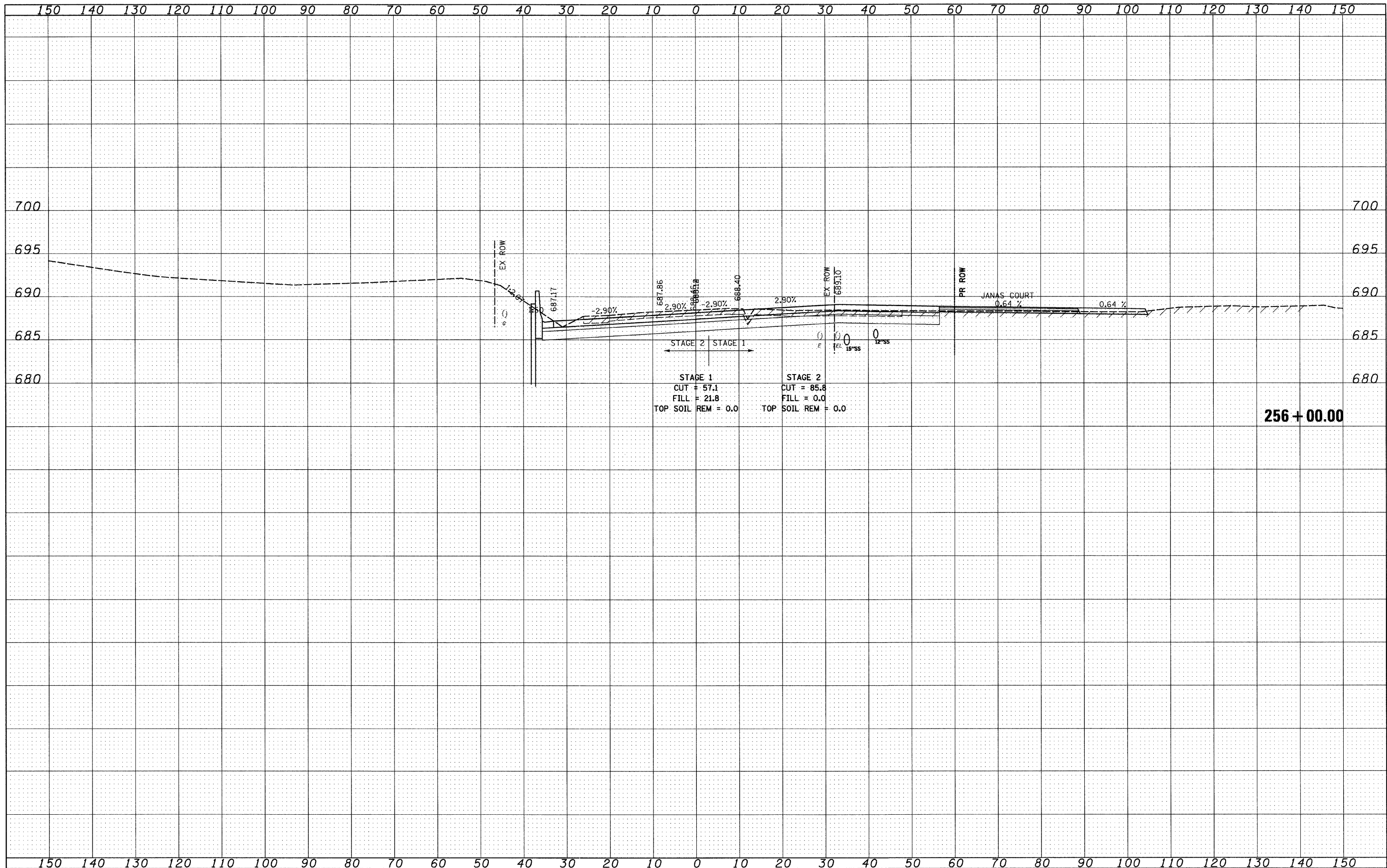
DATE	
BY	
ORIGINAL SURVEY	SURVEYED
NOTE BOOK	PLOTTED
NO.	AREAS CHECKED



FILE NAME = I:\102901\CADD Sheets\shht-xsec-IL 21-12-16-10.dgn	USER NAME = IDOT	DESIGNED - PDK	REVISED -	STATE OF ILLINOIS DEPARTMENT OF TRANSPORTATION	IL RTE 21 CROSS SECTIONS			F.A. RTE. 330	SECTION 128R-3	COUNTY LAKE	TOTAL SHEETS 518	SHEET NO. 456
PLOT SCALE = 10.0000' / IN.	CHECKED - MRH	DRAWN - GAP	REVISED -		SCALE:	SHEET NO. OF SHEETS	STA. 253+00.00 TO STA. 255+00.00	CONTRACT NO. 60953				
PLOT DATE = 7/8/2011	DATE - 12/22/2010	CHECKED - MRH	REVISED -		ILLINOIS FED. AID PROJECT							
		DATE - 12/22/2010	REVISED -									

DATE	
BY	
FINAL SURVEY	
PLOTTED	
NOTE BOOK	
NO.	
AREAS CHECKED	

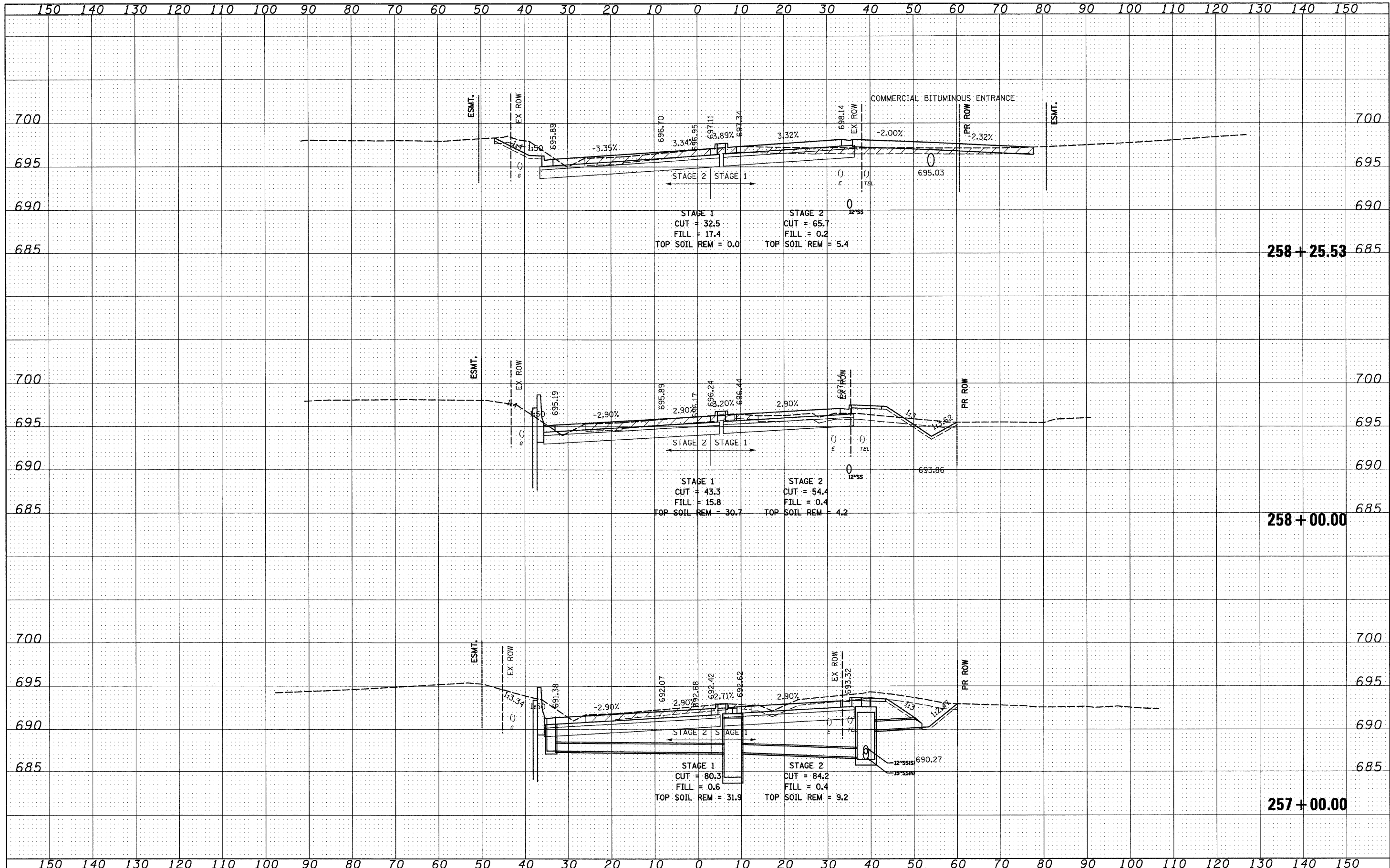
DATE	
BY	
ORIGINAL SURVEY	
PLOTTED	
NOTE BOOK	
NO.	
AREAS CHECKED	



FILE NAME =	USER NAME = IDOT	DESIGNED - PDK	REVISED -	STATE OF ILLINOIS DEPARTMENT OF TRANSPORTATION				IL RTE 21 CROSS SECTIONS				F.A. RTE.	SECTION	COUNTY	TOTAL SHEETS	SHEET NO.
I:\10290\1\CADD Sheets\shht-xsec-IL21-12-16-10...workdgn		DRAWN - GAP	REVISED -									330	128R-3	LAKE	518	457
PLOT SCALE = 10.0005' / IN.		CHECKED - MRH	REVISED -	SCALE:				SHEET NO.	OF	SHEETS	STA. 255+26.14	TO STA. 256+00.00	CONTRACT NO. 60953			
PLOT DATE = 8/11/2011		DATE - 12/22/2010	REVISED -									ILLINOIS FED. AID PROJECT				

DATE	
BY	
FINISHED SURVEY	
PLOTTED	
NOTE BOOK	
AREAS CHECKED	
NO.	

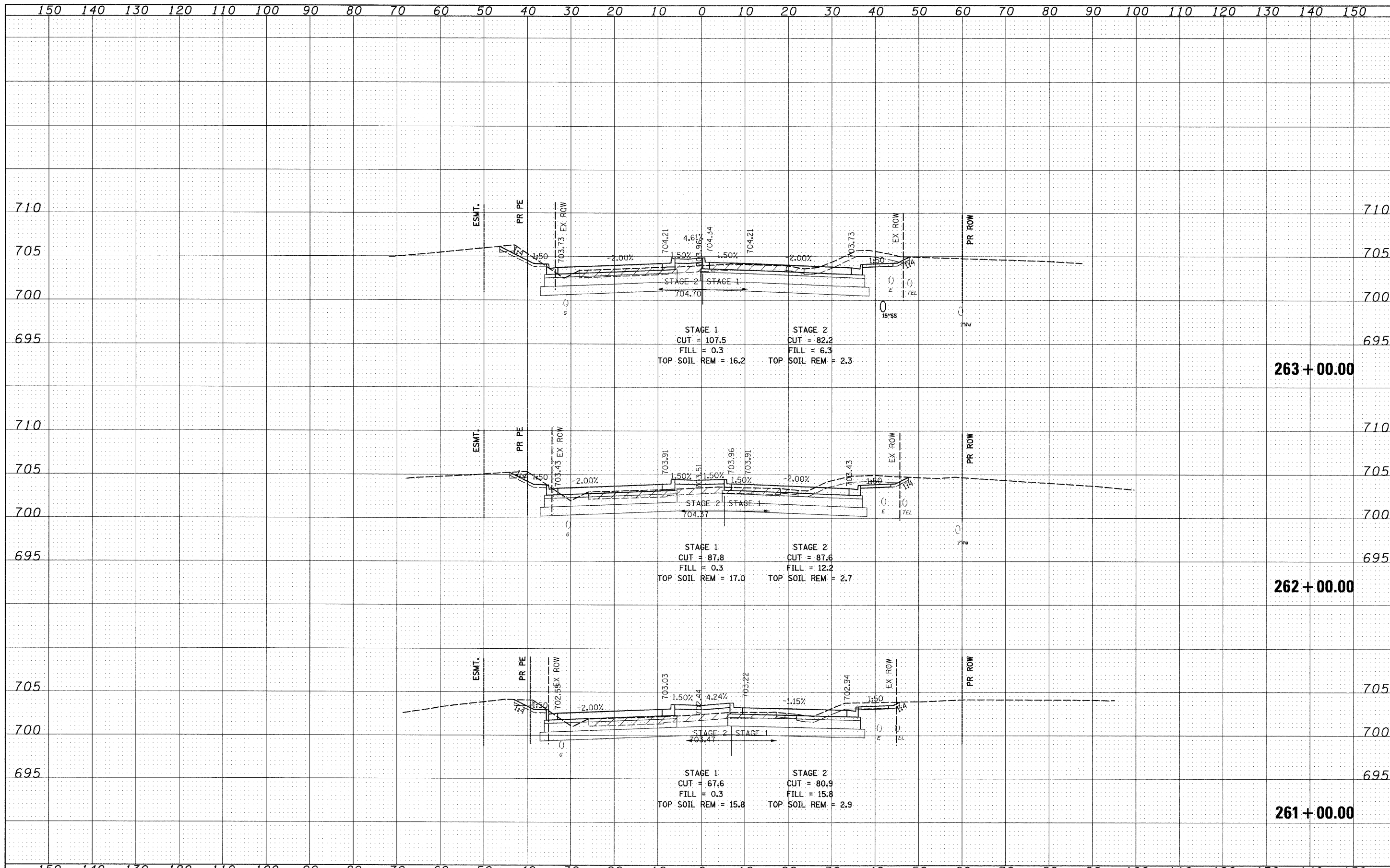
DATE	
BY	
ORIGINAL SURVEY	
PLOTTED	
NOTE BOOK	
AREAS CHECKED	
NO.	



FILE NAME = I:\182901\CADD Sheets\ht-xsec-IL21-12-16-10.workdgn	USER NAME = IDDT	DESIGNED - PDK	REVISED -	STATE OF ILLINOIS DEPARTMENT OF TRANSPORTATION	IL RTE 21 CROSS SECTIONS	F.A. RTE. 330	SECTION 128R-3	COUNTY LAKE	TOTAL SHEETS 518	SHEET NO. 458
PLOT SCALE = 18.0005' / IN.	CHECKED - MRH	REVISOR -	REVISOR -			SCALE:	SHEET NO. OF SHEETS	STA. 257+00.00 TO STA. 258+25.53	CONTRACT NO. 60953	
PLOT DATE = 8/11/2011	DATE - 12/22/2010	REVISOR -	REVISOR -			ILLINOIS FED. AID PROJECT				

DATE	
BY	
FINAL SURVEY	SURVEYED
NOTE BOOK	PLOTTED
NO.	TEMPLATE
	AREAS CHECKED

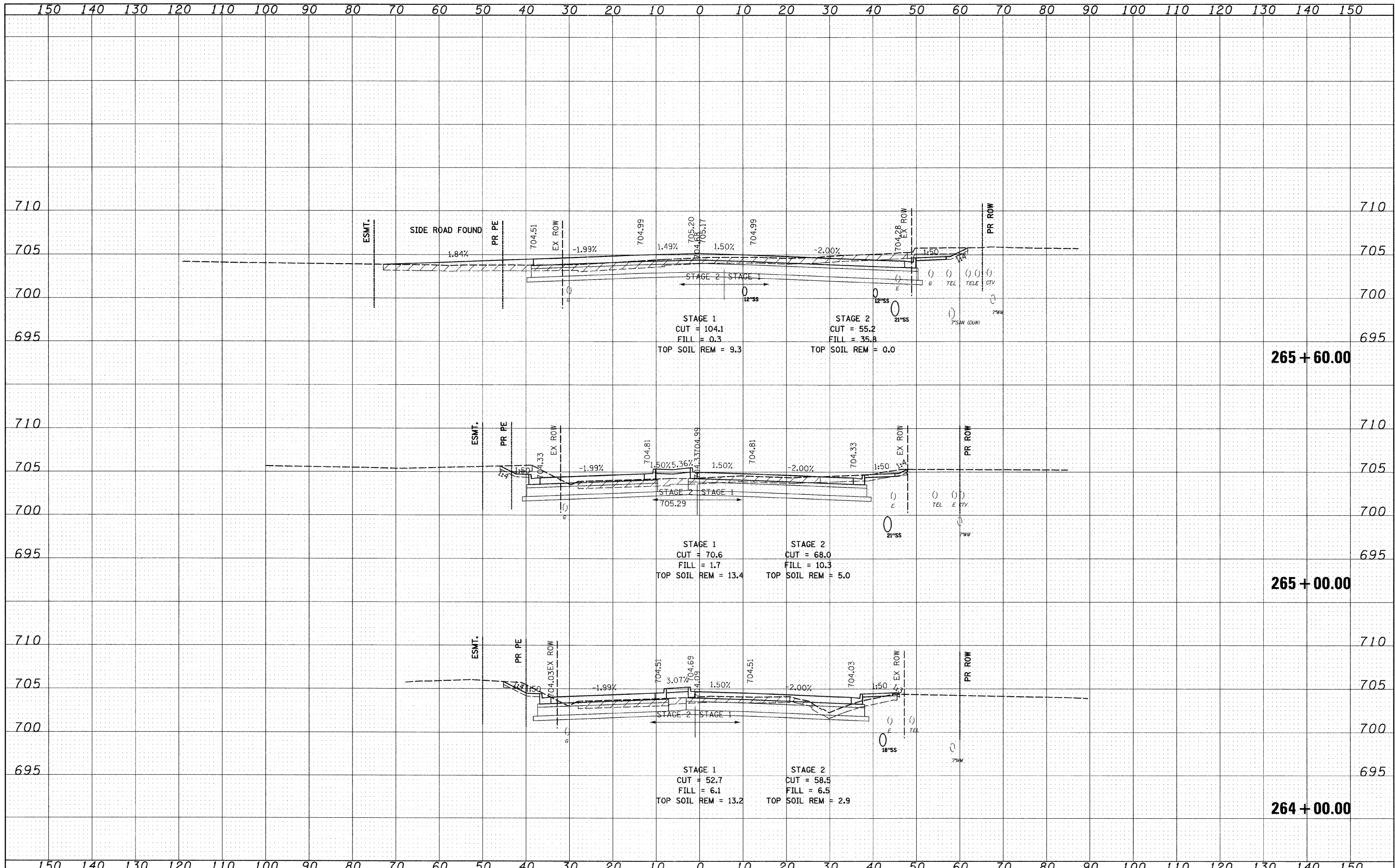
DATE	
BY	
ORIGINAL SURVEY	SURVEYED
NOTE BOOK	PLOTTED
NO.	TEMPLATE
	AREAS CHECKED



FILE NAME = I:\102901\CAD00 Sheets\shd-sec-IL21-12-16-10.dgn	USER NAME = IDOT	DESIGNED - PDK	REVISED -	STATE OF ILLINOIS DEPARTMENT OF TRANSPORTATION	IL RTE 21 CROSS SECTIONS			F.A. RTE. 330	SECTION 128R-3	COUNTY LAKE	TOTAL SHEETS 518	SHEET NO. 460
PLOT SCALE = 10.0000' / IN.	CHECKED - MRH	DATE - 12/22/2010	REVISED -		SCALE:	SHEET NO. OF SHEETS	STA. 261+00.00 TO STA. 263+00.00	CONTRACT NO. 60953				
PLOT DATE = 7/8/2011	DATE - 12/22/2010	REVISED -	REVISED -		ILLINOIS FED. AID PROJECT							

DATE	
BY	
FINISHED	
SURVEY	
PLOTTED	
TEMPLATE	
AREAS	
CHECKED	
NO.	

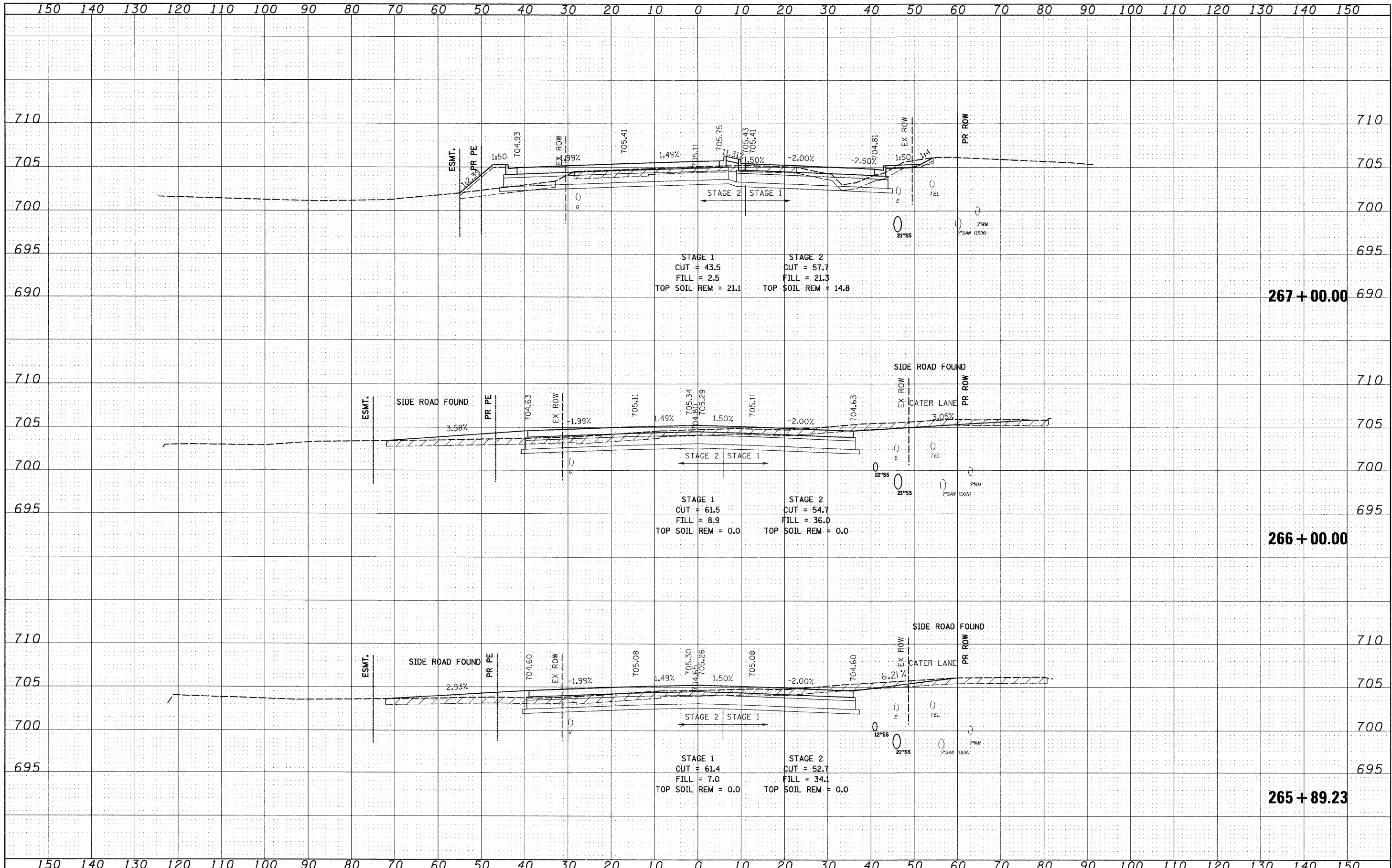
DATE	
BY	
ORIGINAL	
SURVEY	
PLOTTED	
TEMPLATE	
AREAS	
CHECKED	
NO.	



FILE NAME = I:\102901\CADD Sheets\sh-t-xsec-IL21-12-16-10.dgn	USER NAME = IDOT	DESIGNED - PDK	REVISED -	STATE OF ILLINOIS DEPARTMENT OF TRANSPORTATION	IL RTE 21 CROSS SECTIONS			F.A. RTE: 330	SECTION 128R-3	COUNTY LAKE	TOTAL SHEETS 518	SHEET NO. 461
PLOT SCALE = 10.0000' / IN.	CHECKED - MRH	REVISED -	REVISED -		SCALE:	SHEET NO. OF SHEETS	STA. 264+00.00 TO STA. 265+60.00	CONTRACT NO. 60953				
PLOT DATE = 7/8/2011	DATE - 12/22/2010	REVISED -	REVISED -		ILLINOIS FED. AID PROJECT							

DATE	
BY	
DESIGNED	
DRAWN	
CHECKED	
DATE	
FILE NAME	
USER NAME	
DESIGNED	
DRAWN	
CHECKED	
DATE	

DATE	
BY	
DESIGNED	
DRAWN	
CHECKED	
DATE	
FILE NAME	
USER NAME	
DESIGNED	
DRAWN	
CHECKED	
DATE	



FILE NAME = R:\102901\CADD Sheets\shht-xssc-IL.21-12-16-10.dgn

USER NAME = IDOT
 PLOT SCALE = 10.0000' / IN.
 PLOT DATE = 7/8/2011

DESIGNED - PDK
 DRAWN - GAP
 CHECKED - MRH
 DATE - 12/22/2010

REVISED -
 REVISED -
 REVISED -
 REVISED -

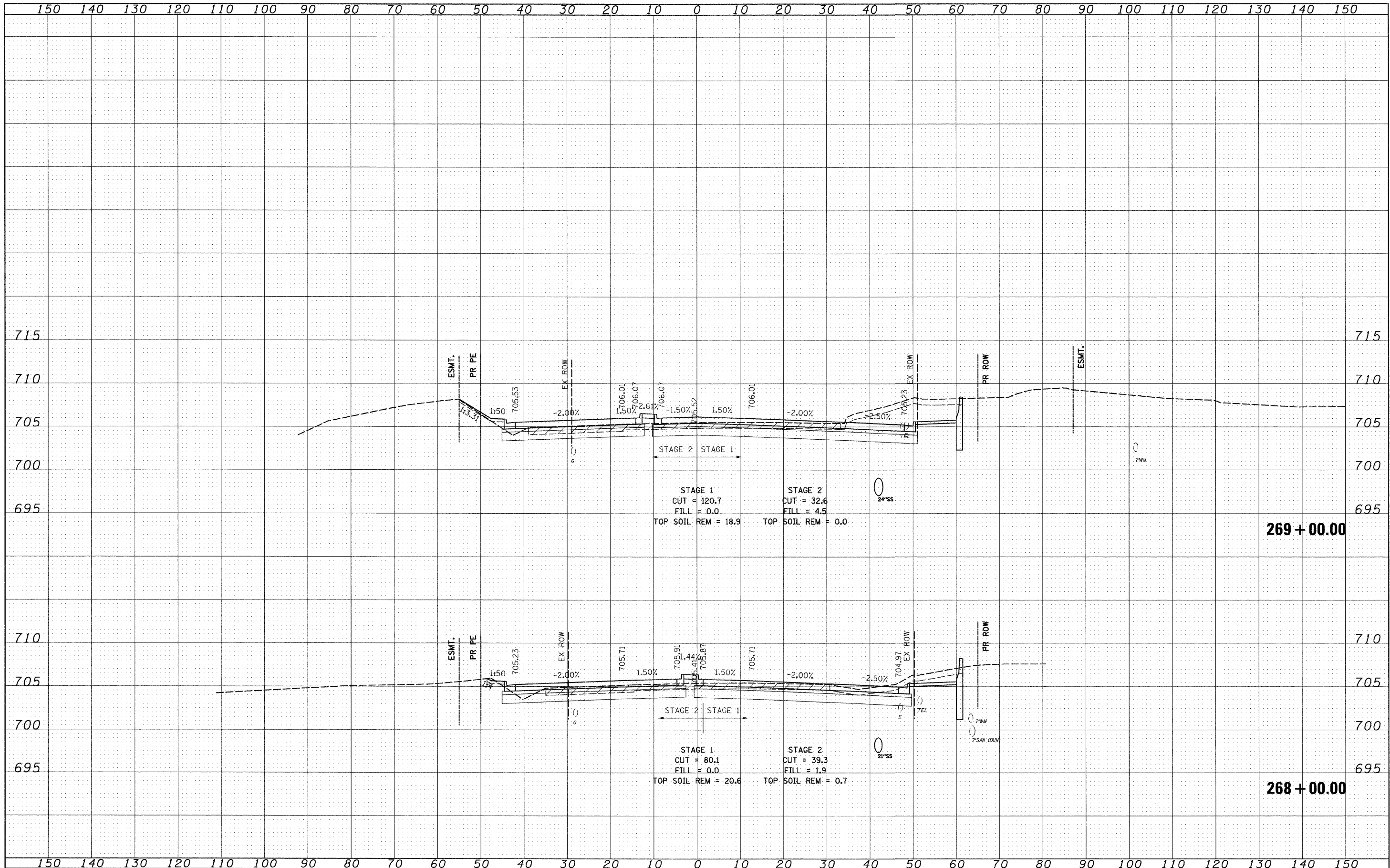
**STATE OF ILLINOIS
 DEPARTMENT OF TRANSPORTATION**

**IL RTE 21
 CROSS SECTIONS**
 SCALE: SHEET NO. OF SHEETS STA. 265+89.23 TO STA. 267+00.00

F.A. RTE.	SECTION	COUNTY	TOTAL SHEETS	SHEET NO.
330	128R-3	LAKE	518	462
CONTRACT NO. 60953			ILLINOIS FED. AID PROJECT	

DATE	
BY	
SURVEYED	
PLOTTED	
NOTE BOOK	
AREAS CHECKED	
NO.	

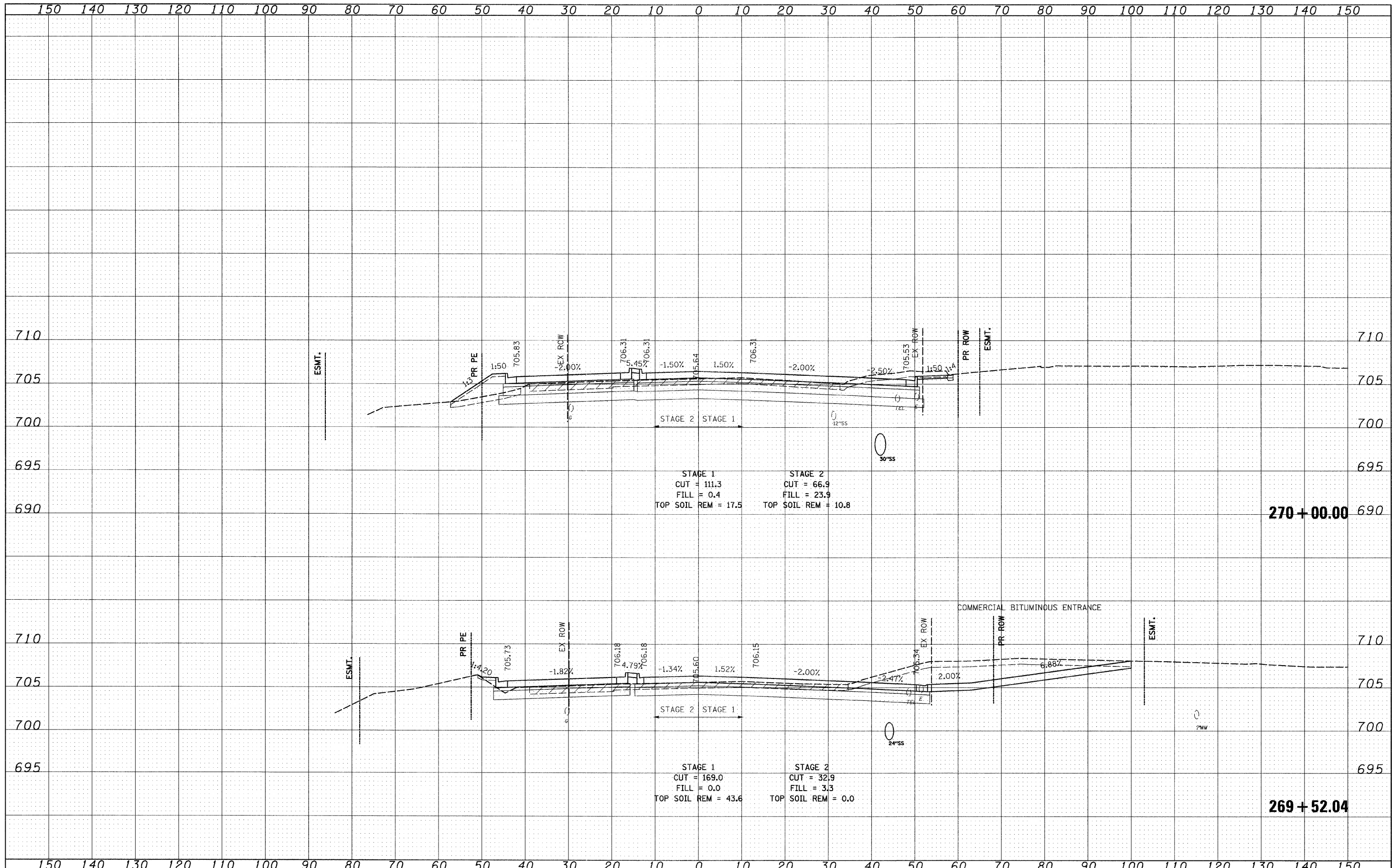
DATE	
BY	
ORIGINAL SURVEY	
NOTE BOOK	
AREAS CHECKED	
NO.	



FILE NAME = I:\102901\CADD Sheets\shh-xsec-IL21-12-16-10.dgn	USER NAME = IDOT	DESIGNED - PDK	REVISED -	STATE OF ILLINOIS DEPARTMENT OF TRANSPORTATION	IL RTE 21 CROSS SECTIONS			F.A. RTE 330	SECTION 128R-3	COUNTY LAKE	TOTAL SHEETS 518	SHEET NO. 463
PLOT SCALE = 10.0000' / IN.	CHECKED - MRH	REVISIED -	REVISIED -		SCALE:	SHEET NO.	OF SHEETS	STA. 268+00.00	TO STA. 269+00.00	CONTRACT NO. 60953		
PLOT DATE = 7/8/2011	DATE - 12/22/2010	REVISIED -	REVISIED -		ILLINOIS FED. AID PROJECT							

FINAL SURVEY	SURVEYED	DATE
NOTE BOOK	PLOTTED	BY
NO.	TEMPLATE	
	AREAS CHECKED	
	AREAS CHECKED	

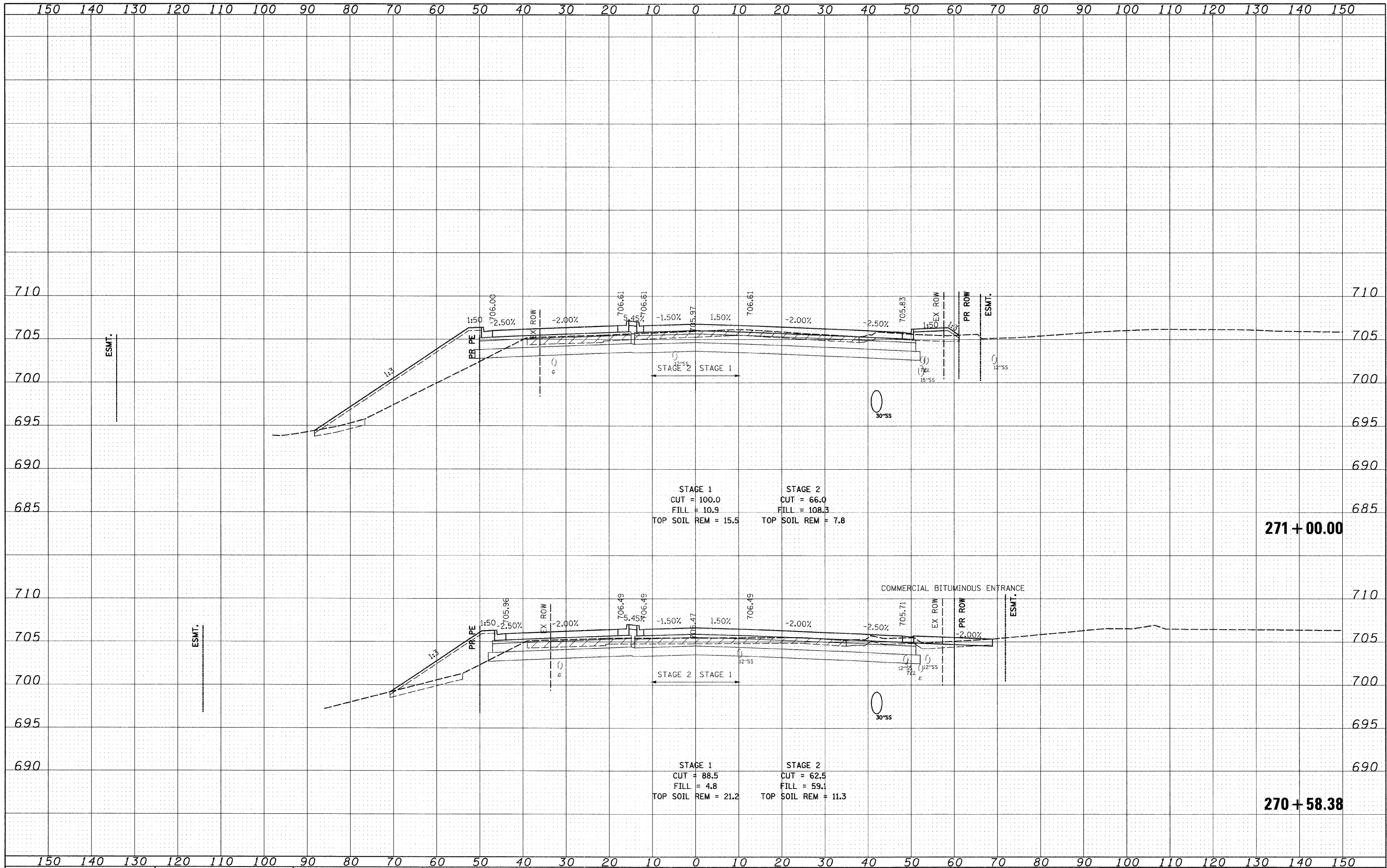
ORIGINAL SURVEY	SURVEYED	DATE
NOTE BOOK	PLOTTED	BY
NO.	TEMPLATE	
	AREAS CHECKED	
	AREAS CHECKED	



FILE NAME = I:\102901\CADD Sheets\shd-ssac-IL21-12-16-10.dgn	USER NAME = IDOT	DESIGNED - PDK	REVISED -	STATE OF ILLINOIS DEPARTMENT OF TRANSPORTATION	IL RTE 21 CROSS SECTIONS			F.A. RTE. 330	SECTION 128R-3	COUNTY LAKE	TOTAL SHEETS 518	SHEET NO. 464
PLOT SCALE = 10,0000' / IN.	CHECKED - MRH	DRAWN - GAP	REVISED -		SCALE:	SHEET NO. OF SHEETS	STA. 269+52.04 TO STA. 270+00.00	CONTRACT NO. 60953				
PLOT DATE = 7/8/2011	DATE - 12/22/2010	DATE - 12/22/2010	REVISED -		ILLINOIS FED. AID PROJECT							

FINAL SURVEY	SURVEYED	DATE
NOTE BOOK	PLOTTED	BY
AREAS CHECKED	TEMPLATE	
NO.	AREAS CHECKED	

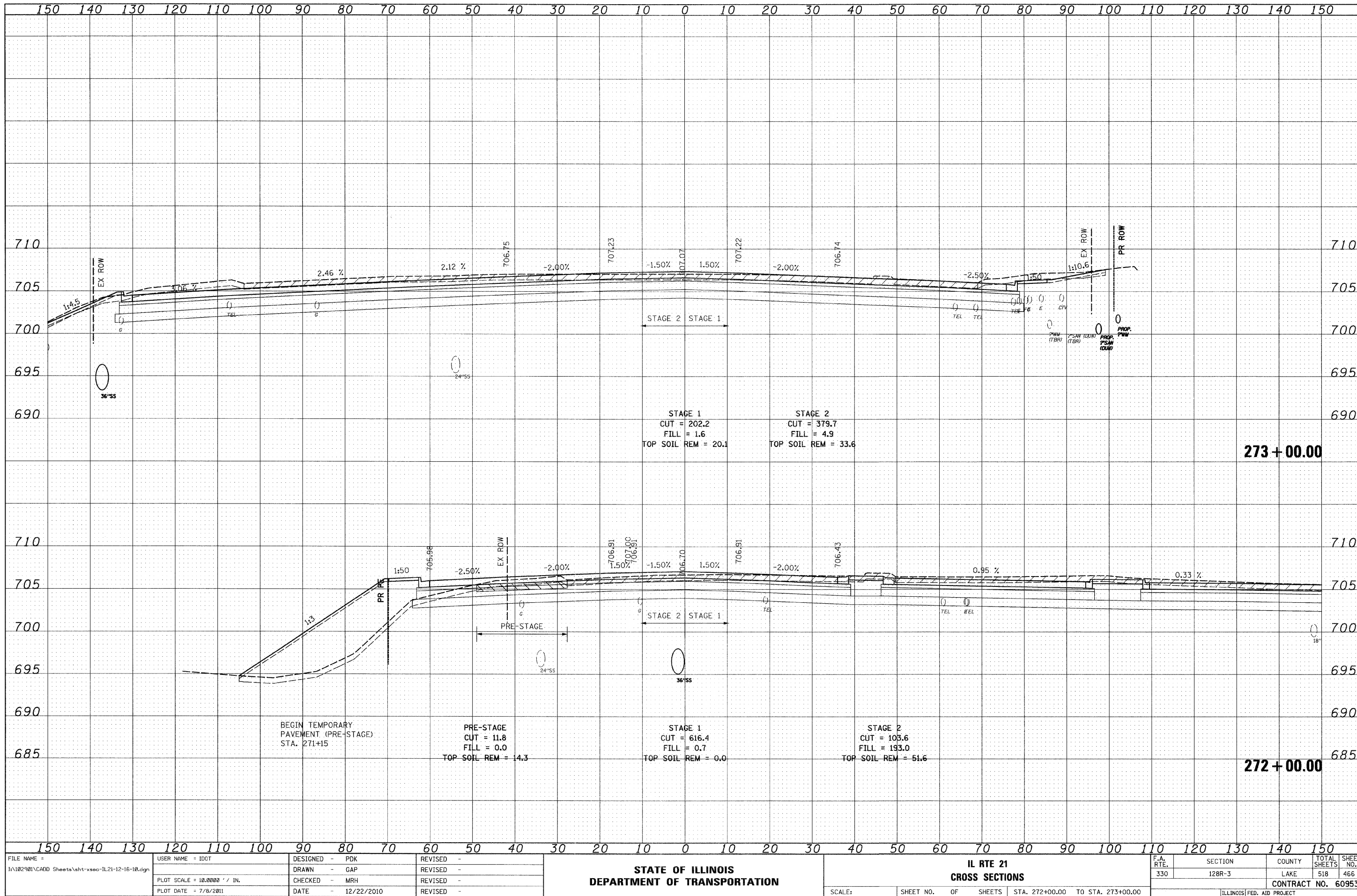
ORIGINAL SURVEY	SURVEYED	DATE
NOTE BOOK	PLOTTED	BY
AREAS CHECKED	TEMPLATE	
NO.	AREAS CHECKED	



FILE NAME = I:\102901\CADD Sheets\sh-t-xsec-IL21-12-16-10.dgn	USER NAME = IDOT	DESIGNED - PDK	REVISED -	STATE OF ILLINOIS DEPARTMENT OF TRANSPORTATION	IL RTE 21 CROSS SECTIONS			F.A. RTE. 330	SECTION 128R-3	COUNTY LAKE	TOTAL SHEETS 518	SHEET NO. 465
PLOT SCALE = 10.0000' / IN.	CHECKED - MRH	DRAWN - GAP	REVISED -		SCALE:	SHEET NO. OF SHEETS	STA. 270+58.38 TO STA. 271+00.00	CONTRACT NO. 60953				
PLOT DATE = 7/8/2011	DATE - 12/22/2010	CHECKED - MRH	REVISED -		ILLINOIS FED. AID PROJECT							
		DATE - 12/22/2010	REVISED -									

DATE	
BY	
FINAL SURVEY	
SURVEY PLOTTED	
NOTE BOOK	
TEMPLATE	
AREAS CHECKED	
NO.	


DATE	
BY	
ORIGINAL SURVEY	
SURVEY PLOTTED	
NOTE BOOK	
TEMPLATE	
AREAS CHECKED	
NO.	

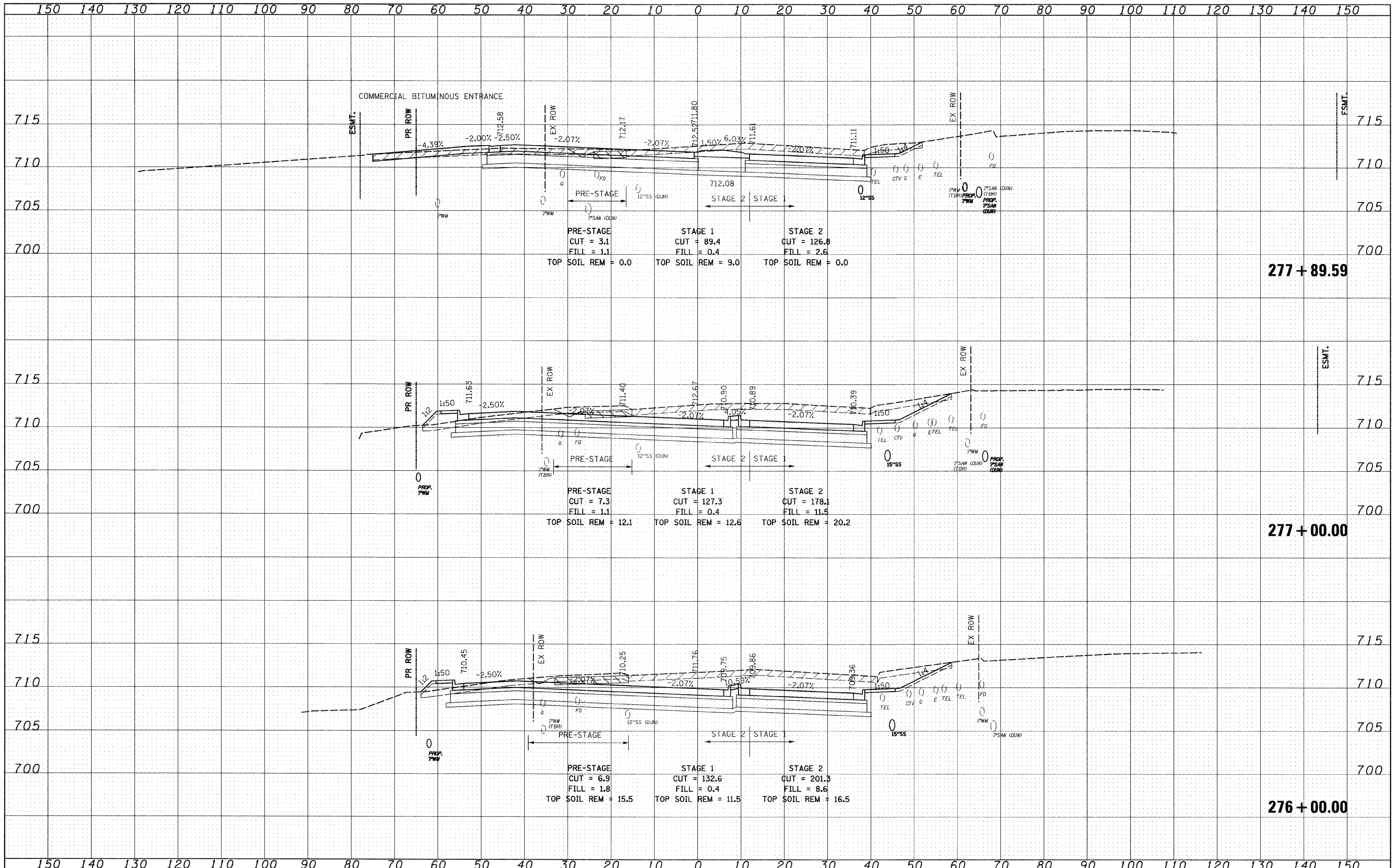


FILE NAME = I:\102901\CADD Sheets\sht-xssc-1L21-12-16-10.dgn		USER NAME = IDOT		DESIGNED - PDK	REVISED -	STATE OF ILLINOIS DEPARTMENT OF TRANSPORTATION		IL RTE 21 CROSS SECTIONS		F.A. RTE. 330	SECTION 128R-3	COUNTY LAKE	TOTAL SHEETS 518	SHEET NO. 466			
PLOT SCALE = 10.0000' / IN.		DRAWN - GAP	REVISED -	CHECKED - MRH						REVISED -		SCALE: SHEET NO. OF SHEETS STA. 272+00.00 TO STA. 273+00.00		CONTRACT NO. 60953			
PLOT DATE = 7/8/2011		DATE - 12/22/2010	REVISED -	REVISED -						REVISED -				ILLINOIS FED. AID PROJECT			

DATE	
BY	
FINAL SURVEY	
SURVEYED	
PLOTTED	
TEMPLATE	
NOTE BOOK	
AREAS CHECKED	
NO.	

DATE	
BY	
ORIGINAL SURVEY	
SURVEYED	
PLOTTED	
TEMPLATE	
NOTE BOOK	
AREAS CHECKED	
NO.	



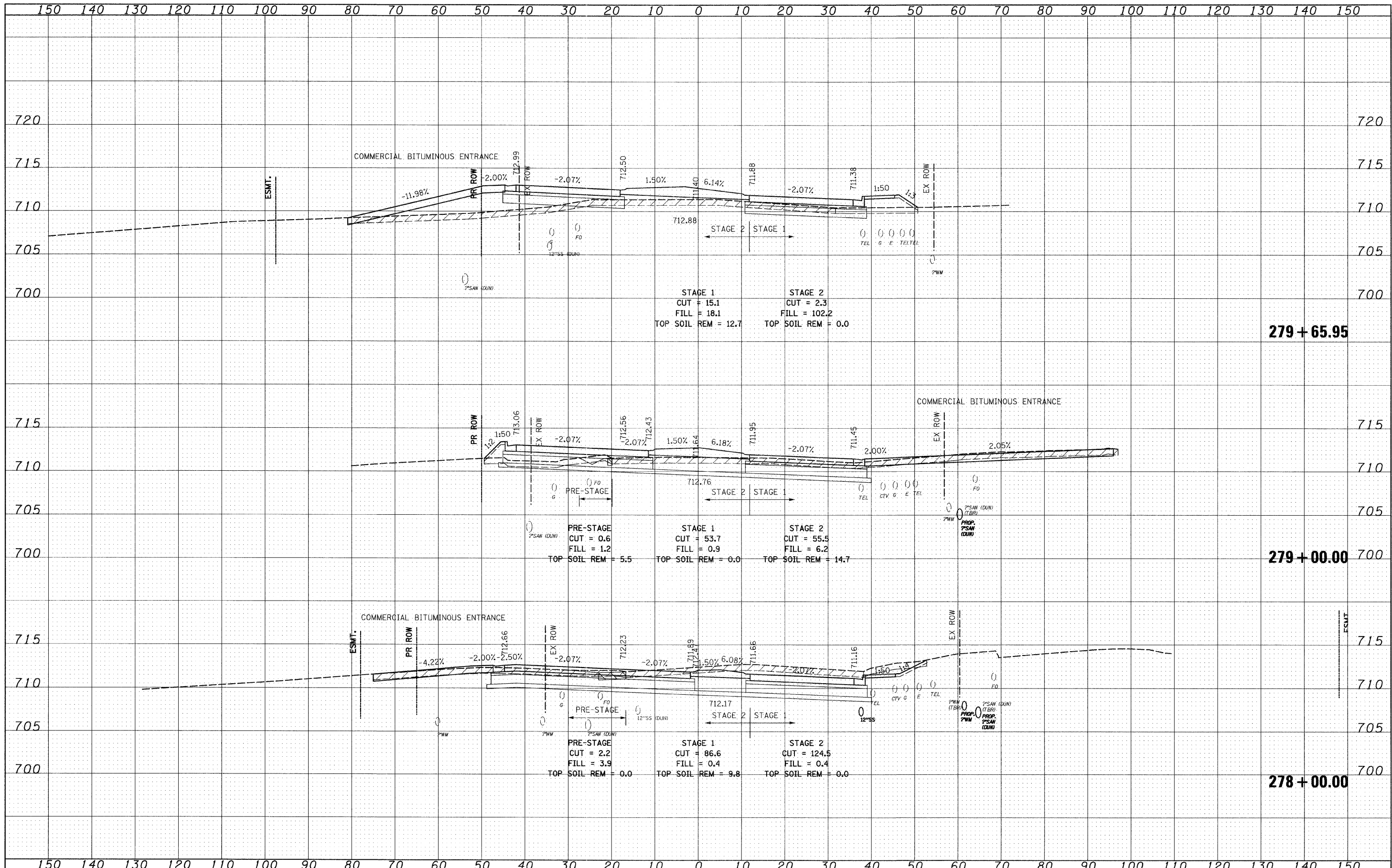


DATE	
BY	
FINAL SURVEY	SURVEYED
NOTE BOOK	PLOTTED
	TEMPLATE
	AREAS
	CHECKED
	NO.

DATE	
BY	
ORIGINAL SURVEY	SURVEYED
NOTE BOOK	PLOTTED
	TEMPLATE
	AREAS
	CHECKED
	NO.

DATE	
BY	
REVISIONS	
NO.	
DATE	
BY	
REVISIONS	
NO.	
DATE	
BY	
REVISIONS	
NO.	
DATE	
BY	
REVISIONS	
NO.	

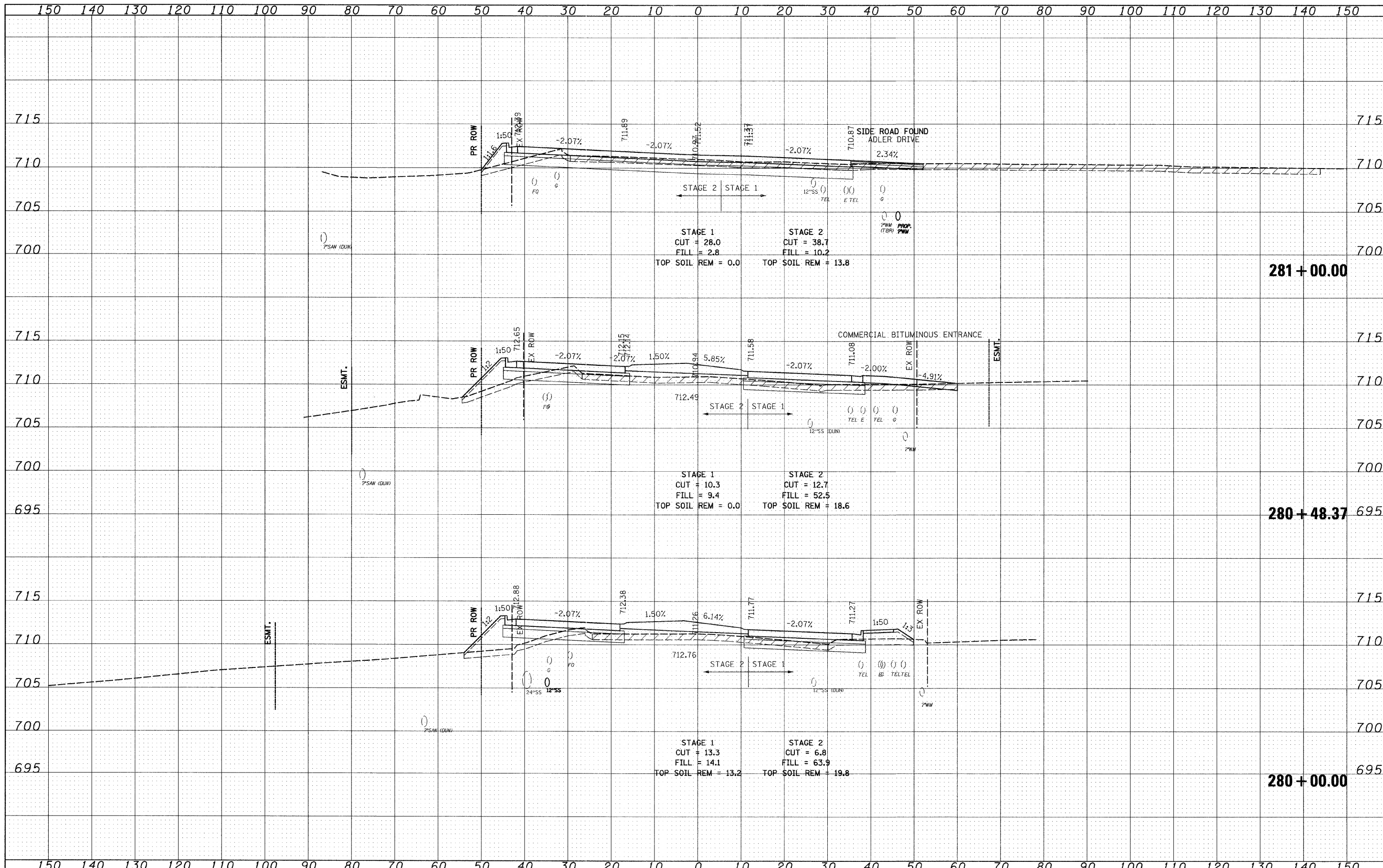
DATE	
BY	
REVISIONS	
NO.	
DATE	
BY	
REVISIONS	
NO.	
DATE	
BY	
REVISIONS	
NO.	



FILE NAME = I:\102901\CADD Sheets\shh-xssc-IL21-12-16-10.dgn	USER NAME = IDOT	DESIGNED - PDK	REVISED -	STATE OF ILLINOIS DEPARTMENT OF TRANSPORTATION	IL RTE 21 CROSS SECTIONS			F.A. RTE. 330	SECTION 128R-3	COUNTY LAKE	TOTAL SHEETS 518	SHEET NO. 469
PLOT SCALE = 10.0000' / IN.	CHECKED - MRH	DATE - 12/22/2010	REVISED -		SCALE:	SHEET NO. OF SHEETS	STA. 278+00.00 TO STA. 279+65.95	CONTRACT NO. 60953				
PLOT DATE = 7/8/2011	DATE - 12/22/2010	REVISED -	REVISED -		ILLINOIS FED. AID PROJECT							

DATE	
BY	
FINAL SURVEY	SURVEYED
NOTE BOOK	PLOTTED
NO.	TEMPLATE
	AREAS
	CHECKED

DATE	
BY	
ORIGINAL SURVEY	SURVEYED
NOTE BOOK	PLOTTED
NO.	TEMPLATE
	AREAS
	CHECKED



281 + 00.00

280 + 48.37

280 + 00.00

FILE NAME = I:\102901\CADD Sheets\shd-xseo-IL21-12-16-10.dgn

USER NAME = IDOT	DESIGNED - PDK	REVISED -
	DRAWN - GAP	REVISED -
	CHECKED - MRH	REVISED -
	DATE - 12/22/2010	REVISED -

**STATE OF ILLINOIS
DEPARTMENT OF TRANSPORTATION**


**IL RTE 21
CROSS SECTIONS**

SCALE: SHEET NO. OF SHEETS STA. 280+00.00 TO STA. 281+00.00

F.A. RTE: 330	SECTION: 128R-3	COUNTY: LAKE	TOTAL SHEETS: 518	SHEET NO.: 470
CONTRACT NO. 60953				
ILLINOIS FED. AID PROJECT				

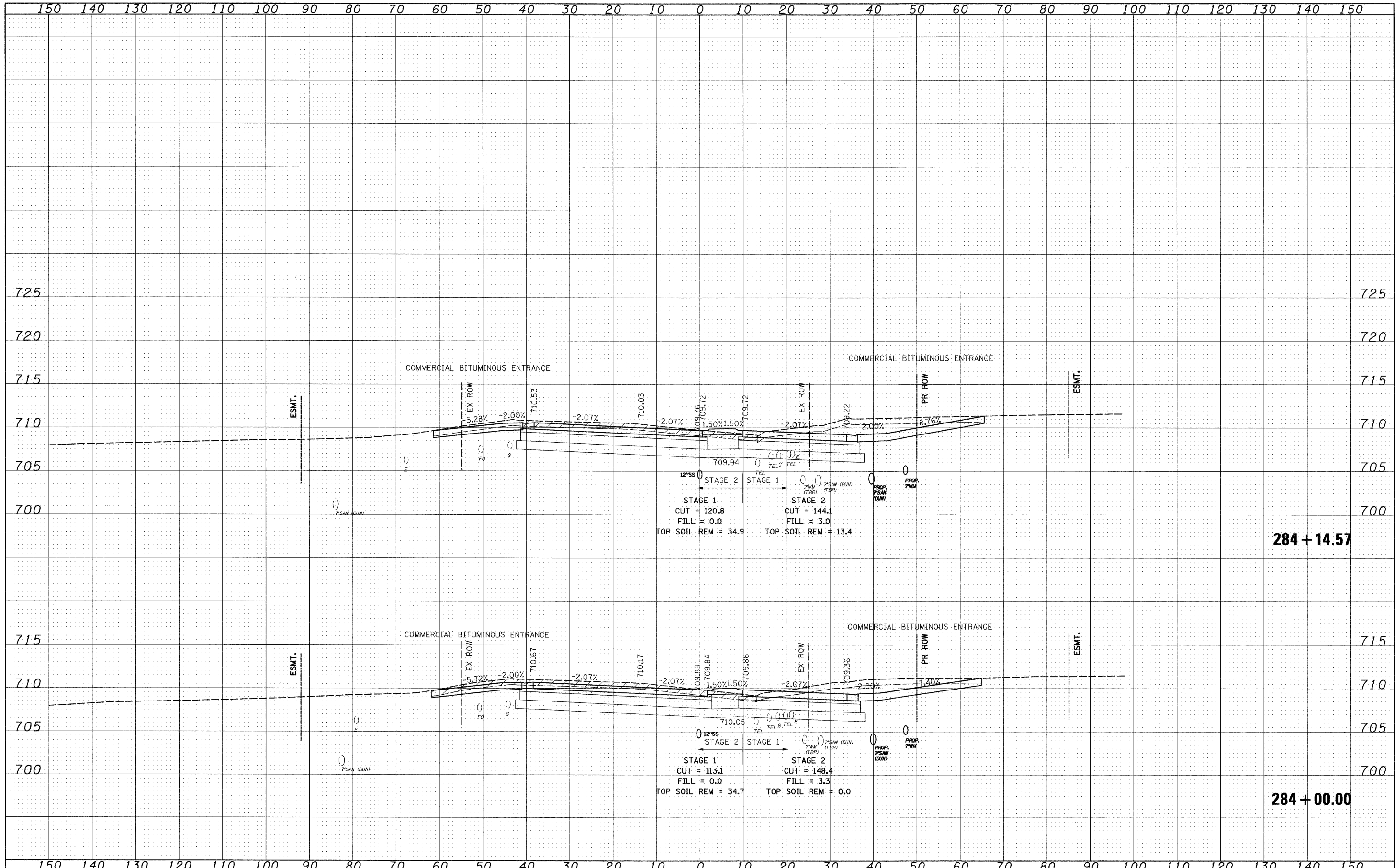
DATE	
BY	
DESIGNED	
DRAWN	
CHECKED	
DATE	
FILE NAME	
USER NAME	
DESIGNED	
DRAWN	
CHECKED	
DATE	

DATE	
BY	
DESIGNED	
DRAWN	
CHECKED	
DATE	
FILE NAME	
USER NAME	
DESIGNED	
DRAWN	
CHECKED	
DATE	



DATE	
BY	
SURVEYED	
PLOTTED	
TEMPLATE	
AREAS CHECKED	
FINAL SURVEY NOTE BOOK NO.	

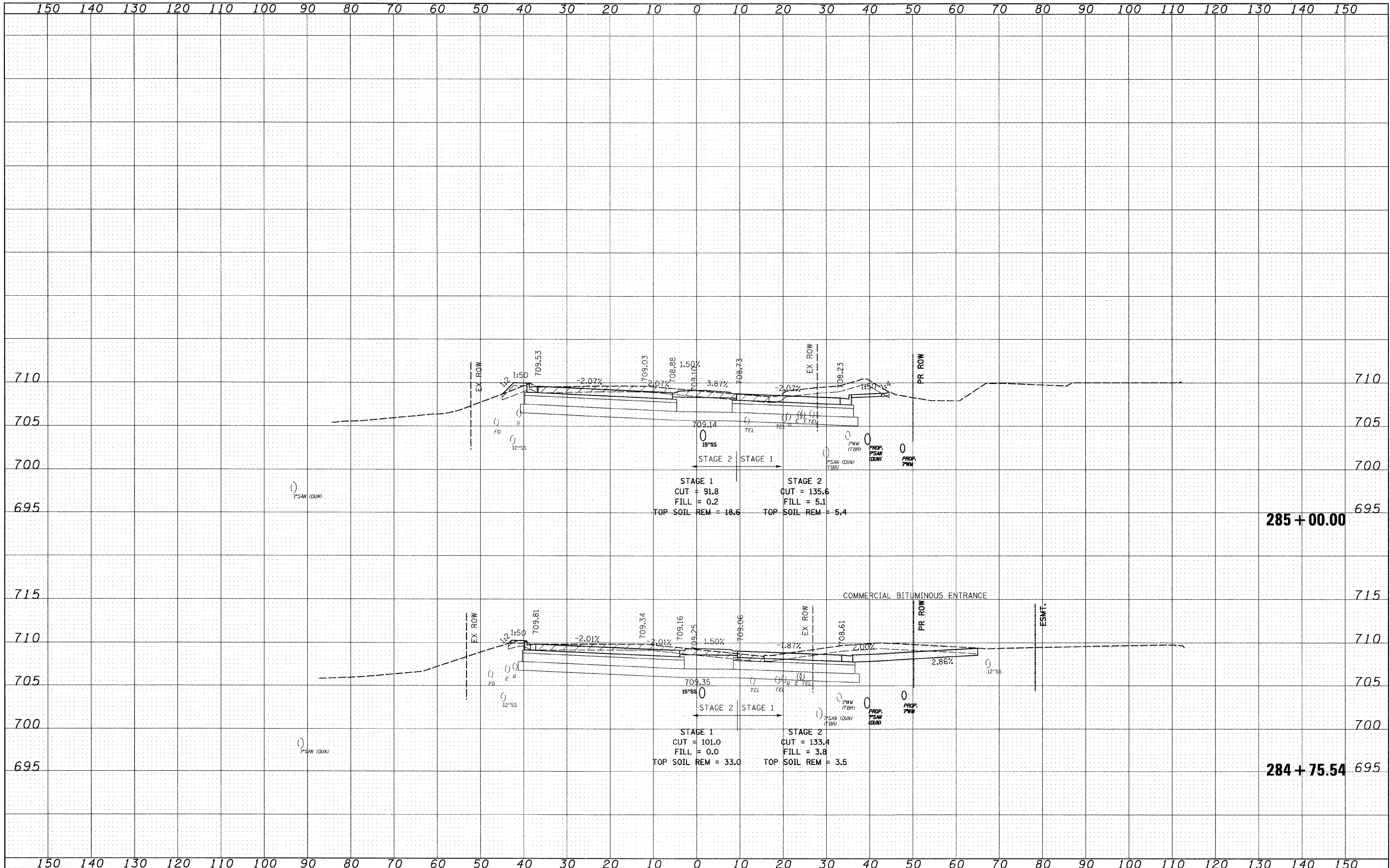
DATE	
BY	
SURVEYED	
PLOTTED	
TEMPLATE	
AREAS CHECKED	
ORIGINAL SURVEY NOTE BOOK NO.	

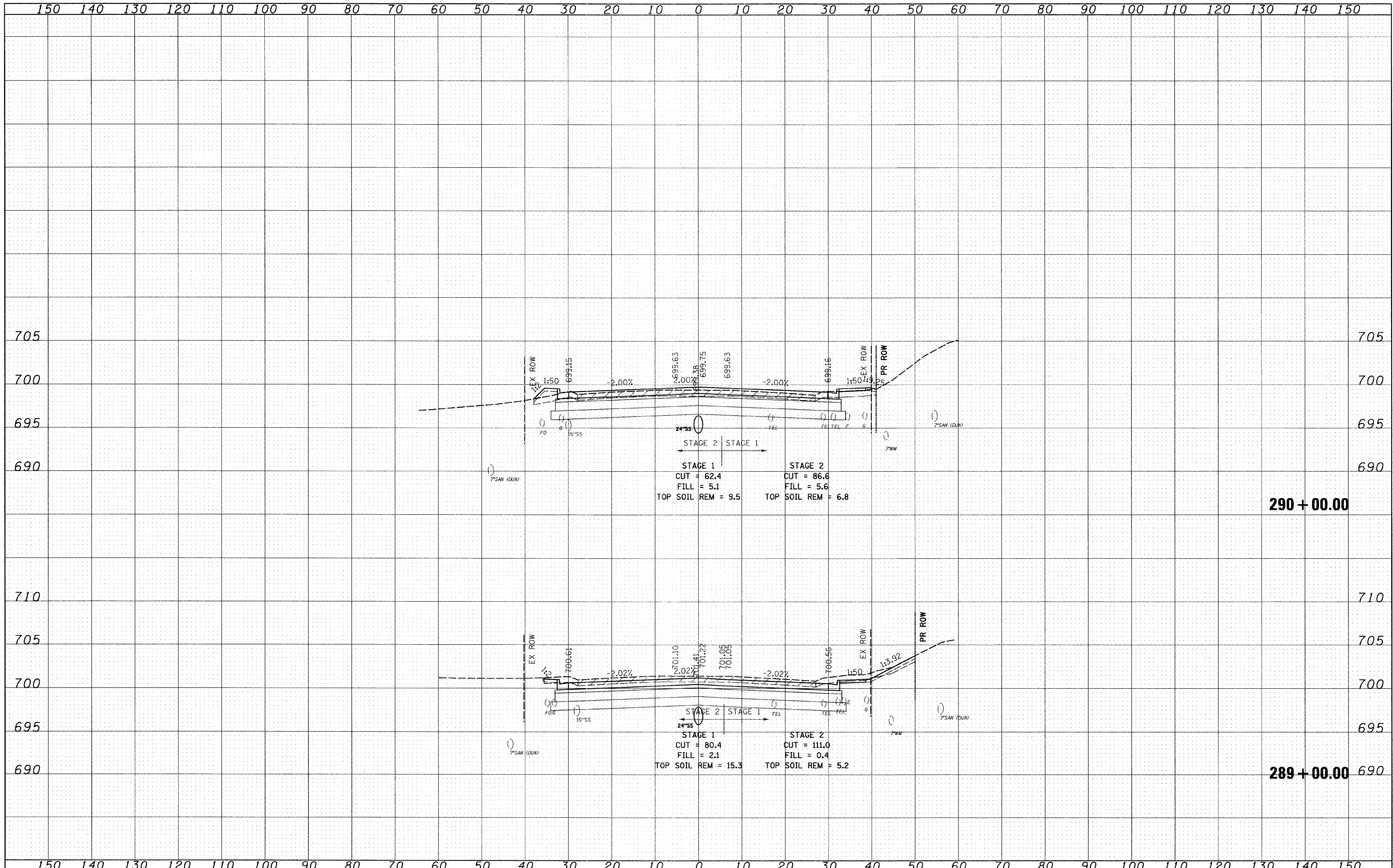


FILE NAME = I:\102901\CADD Sheets\sh-t-xsec-IL21-12-16-10.dgn	USER NAME = IDOT	DESIGNED - PDK	REVISED -	STATE OF ILLINOIS DEPARTMENT OF TRANSPORTATION	IL RTE 21 CROSS SECTIONS	F.A. RTE. 330	SECTION 128R-3	COUNTY LAKE	TOTAL SHEETS 518	SHEET NO. 472		
PLOT SCALE = 10.0000' / IN.	CHECKED - MRH	REVISIED -	REVISIED -			CONTRACT NO. 60953						
PLOT DATE = 7/8/2011	DATE - 12/22/2010	REVISIED -	REVISIED -			ILLINOIS FED. AID PROJECT						
SCALE:						SHEET NO. OF SHEETS STA. 284+00.00 TO STA. 284+14.57						

FINAL SURVEY	SURVEYED	DATE
NOTE BOOK	PLOTTED	BY
NO.	TEMPLATE	
	AREAS CHECKED	

ORIGINAL SURVEY	SURVEYED	DATE
NOTE BOOK	PLOTTED	BY
NO.	TEMPLATE	
	AREAS CHECKED	

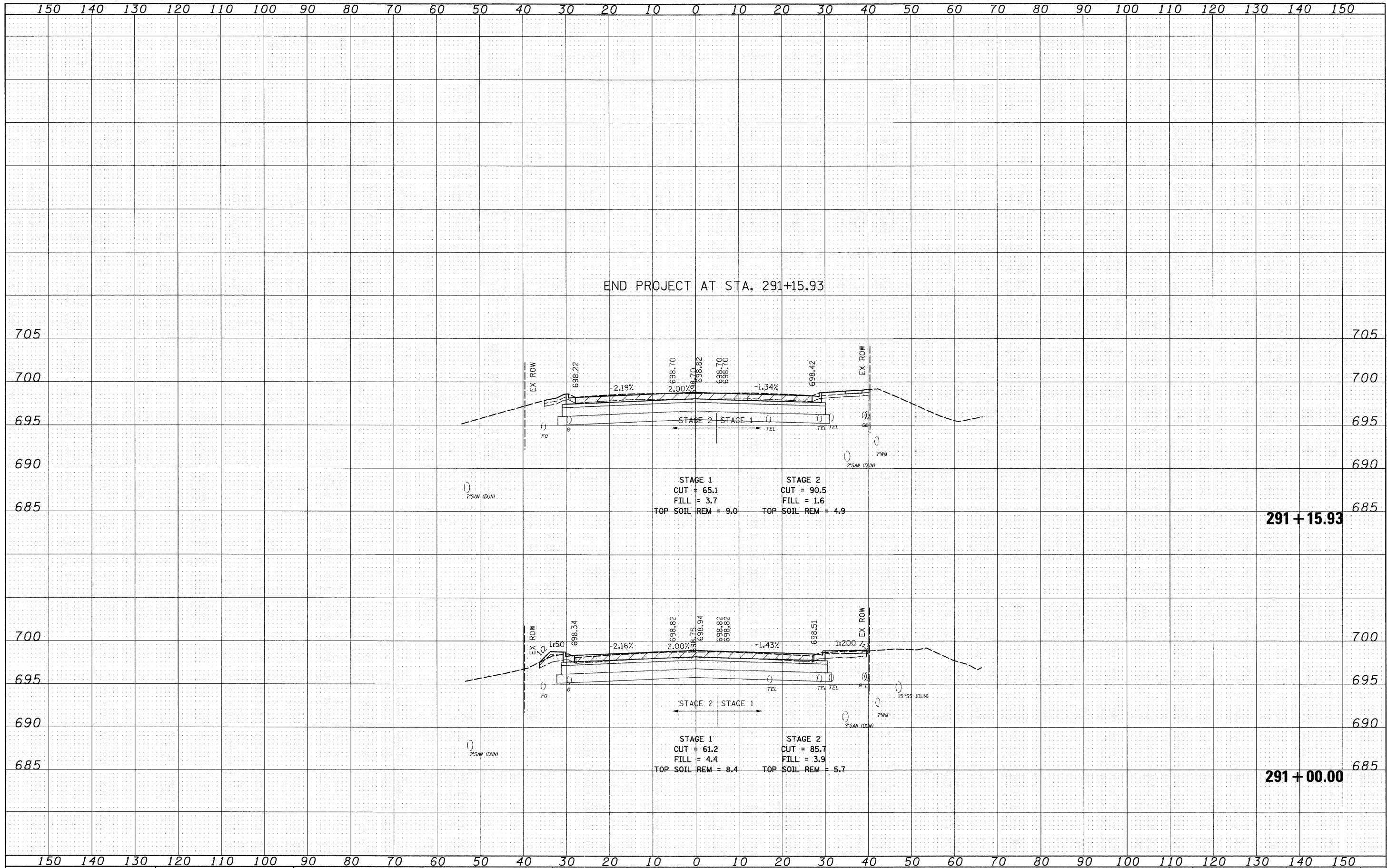




DATE	
BY	
DESIGNED	
DRAWN	
CHECKED	
DATE	
FILE NAME	
USER NAME	
DESIGNED	
DRAWN	
CHECKED	
DATE	

DATE	
BY	
DESIGNED	
DRAWN	
CHECKED	
DATE	
FILE NAME	
USER NAME	
DESIGNED	
DRAWN	
CHECKED	
DATE	

FILE NAME = I:\102901\CADD Sheets\shh-xsec-IL21-12-16-10.dgn	USER NAME = IDOT	DESIGNED - PDK	REVISED -	STATE OF ILLINOIS DEPARTMENT OF TRANSPORTATION	IL RTE 21 CROSS SECTIONS			F.A. RTE. 330	SECTION 128R-3	COUNTY LAKE	TOTAL SHEETS 518	SHEET NO. 475
PLOT SCALE = 10.0000' / IN.	CHECKED - MRH	DRAWN - GAP	REVISED -		SCALE:	SHEET NO. OF SHEETS	STA. 289+00.00 TO STA. 290+00.00	CONTRACT NO. 60953				
PLOT DATE = 7/8/2011	DATE - 12/22/2010	CHECKED - MRH	REVISED -		ILLINOIS FED. AID PROJECT							
		DATE - 12/22/2010	REVISED -									



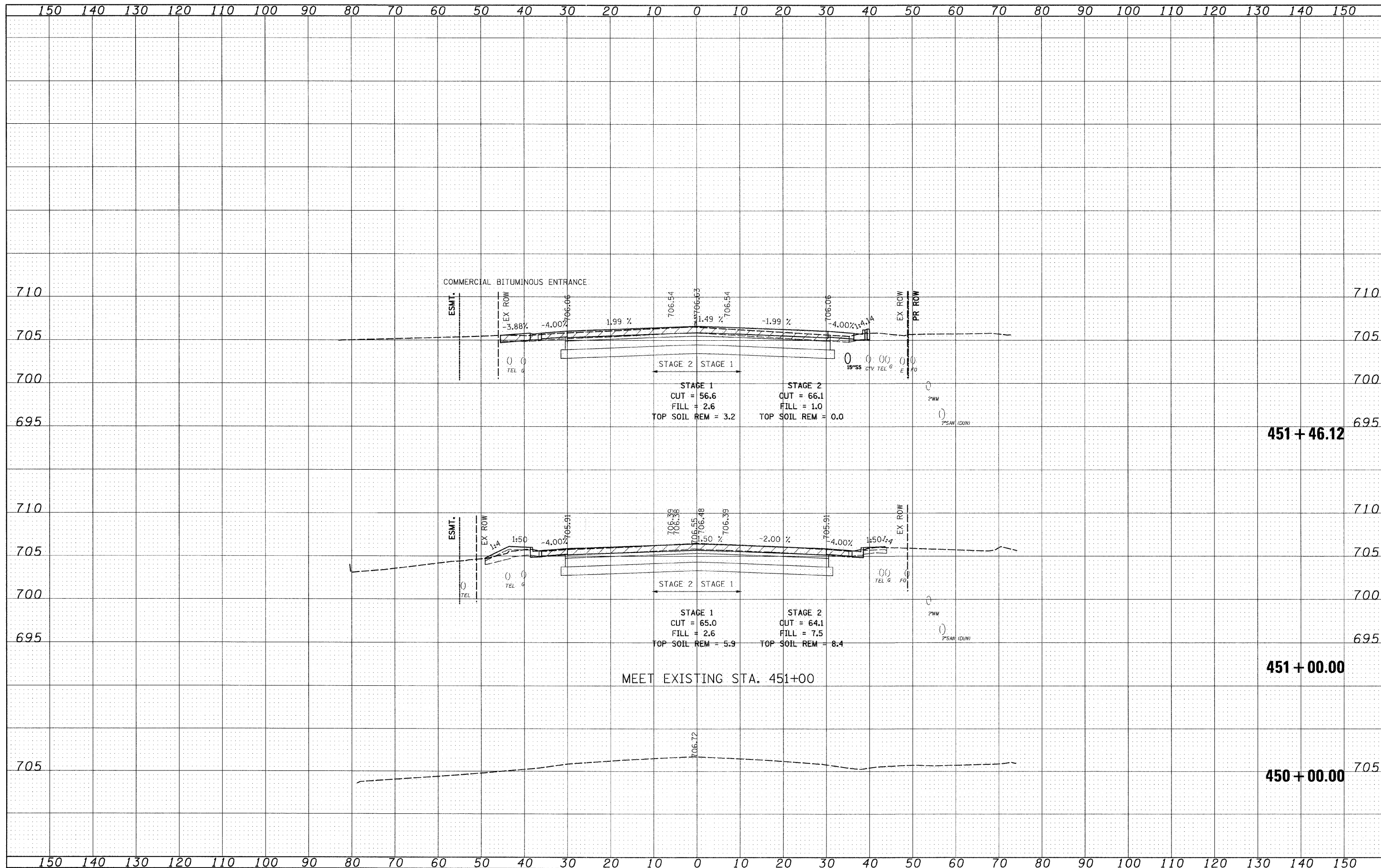
DATE	
BY	
REVISIONS	
NO.	
DATE	
BY	
REVISIONS	
NO.	
DATE	
BY	
REVISIONS	
NO.	
DATE	
BY	
REVISIONS	
NO.	

DATE	
BY	
REVISIONS	
NO.	
DATE	
BY	
REVISIONS	
NO.	
DATE	
BY	
REVISIONS	
NO.	

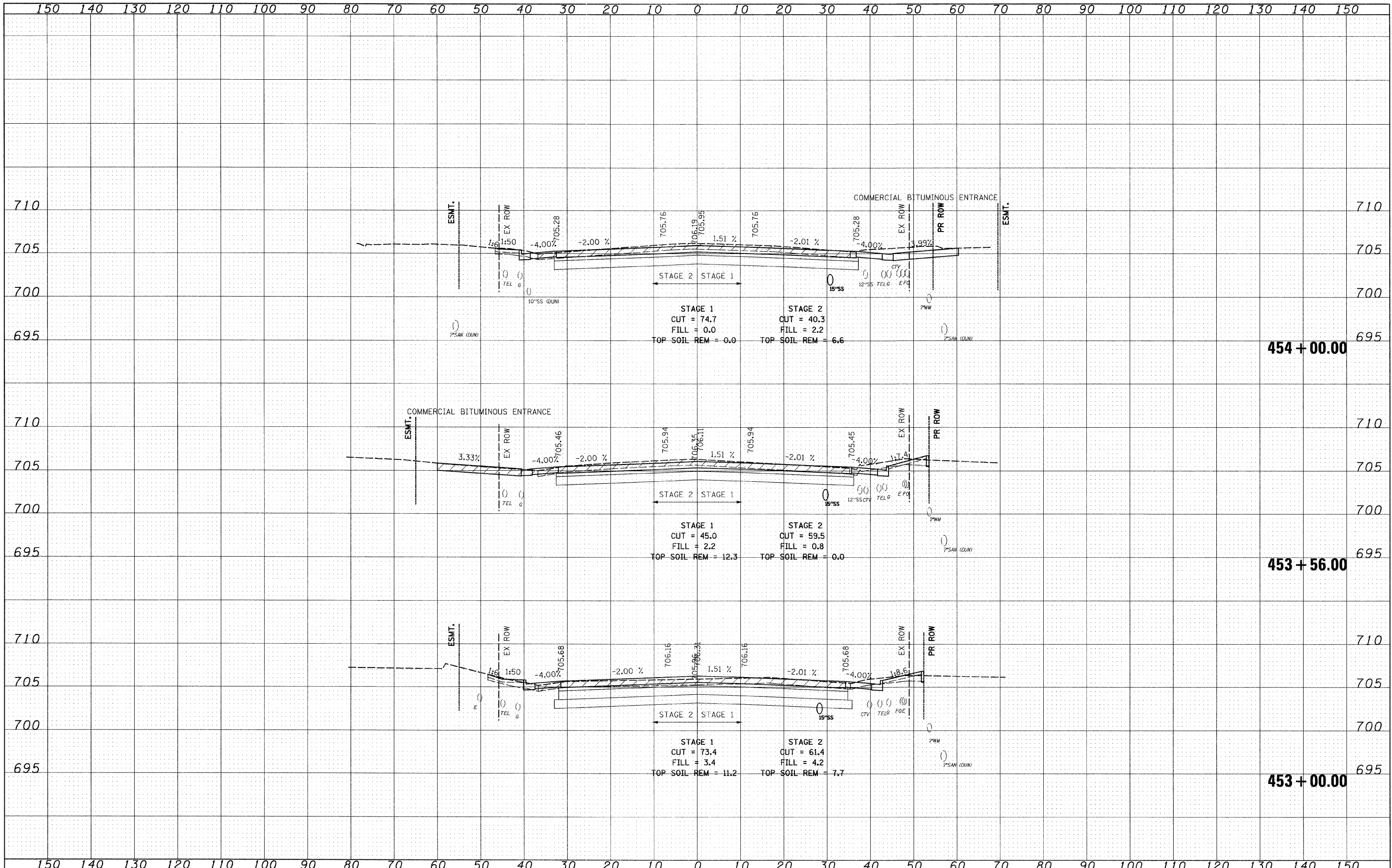
FILE NAME =	USER NAME = IDOT	DESIGNED - PDK	REVISED -	STATE OF ILLINOIS DEPARTMENT OF TRANSPORTATION	IL RTE 21 CROSS SECTIONS	F.A. RTE.	SECTION	COUNTY	TOTAL SHEETS	SHEET NO.
I:\102901\CADD Sheets\sh-t-xsec-IL21-12-16-10.dgn	DRAWN - GAP	REVISED -	330			128R-3	LAKE	518	476	
PLOT SCALE = 18.0000' / IN.	CHECKED - MRH	REVISED -	SCALE: SHEET NO. OF SHEETS STA. 291+00.00 TO STA. 291+15.93				CONTRACT NO. 60953			
PLOT DATE = 7/8/2011	DATE - 12/22/2010	REVISED -	ILLINOIS FED. AID PROJECT							

FINAL SURVEY	SURVEYED	DATE
NOTE BOOK	PLOTTED	BY
NO.	TEMPLATE	
	AREAS	
	CHECKED	

ORIGINAL SURVEY	SURVEYED	DATE
NOTE BOOK	PLOTTED	BY
NO.	TEMPLATE	
	AREAS	
	CHECKED	



FILE NAME = I:\102901\CADD Sheets\ahh-xssc-IL137-12-16-10.dgn	USER NAME = IDOT	DESIGNED - PDK	REVISED -	STATE OF ILLINOIS DEPARTMENT OF TRANSPORTATION	IL RTE 137 CROSS SECTIONS	F.A. RTE. 330	SECTION 128R-3	COUNTY LAKE	TOTAL SHEETS 518	SHEET NO. 477		
PLOT SCALE = 10:0.000000 ' / IN.	CHECKED - GAP	REVISIED -	SCALE:			SHEET NO. OF SHEETS	STA. 450+00.00 TO STA. 451+46.12	CONTRACT NO. 60953				
PLOT DATE = 7/9/2011	DATE - 12/22/2010	REVISIED -	ILLINOIS FED. AID PROJECT									

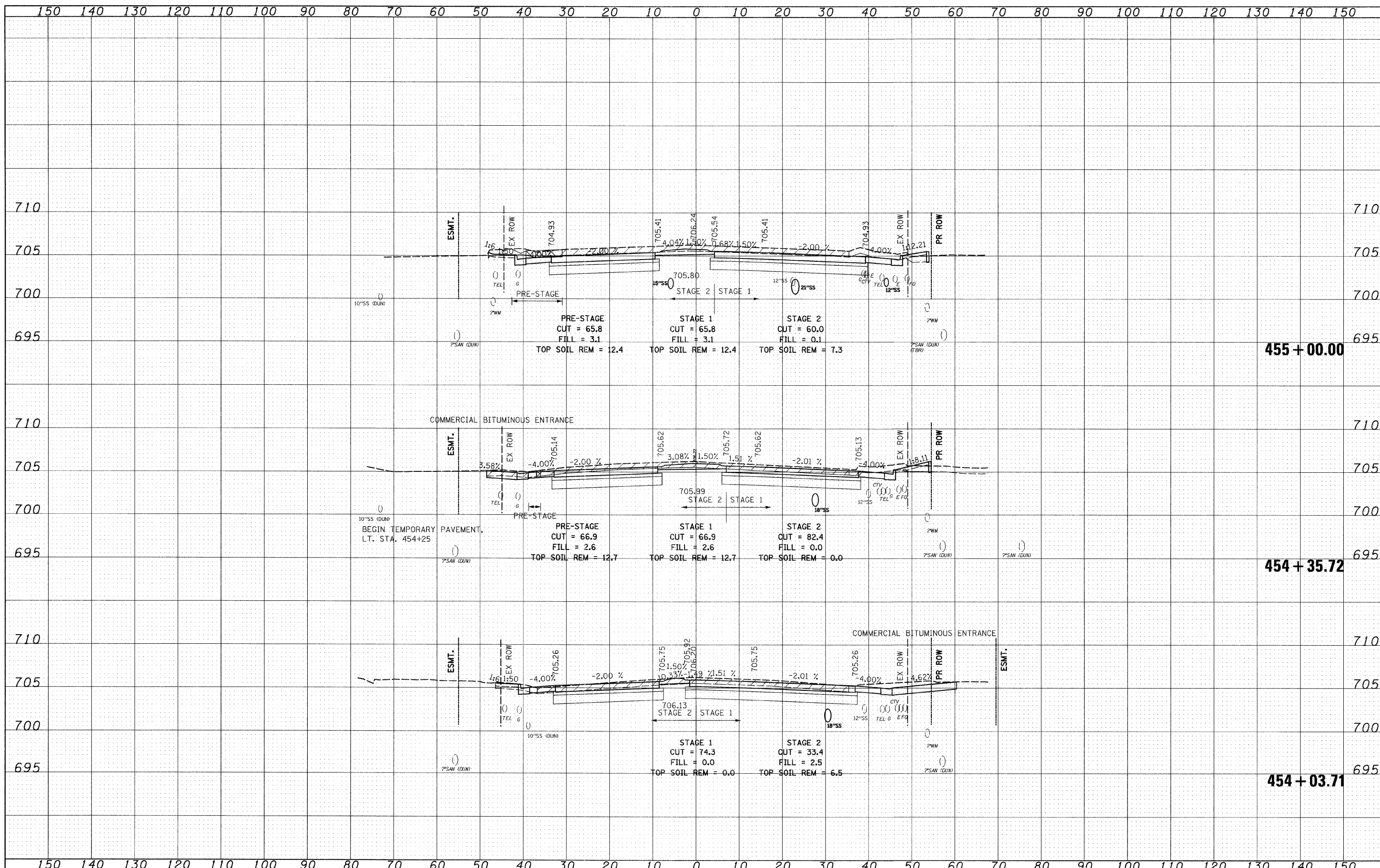


DATE	BY
FINAL SURVEY	SURVEYED
NOTE BOOK	PLOTTED
NO.	TEMPLATE
	AREAS CHECKED

DATE	BY
ORIGINAL SURVEY	SURVEYED
NOTE BOOK	PLOTTED
NO.	TEMPLATE
	AREAS CHECKED

DATE	
BY	
FINAL SURVEY	SURVEYED
NOTE BOOK	PLOTTED
NO.	TEMPLATE
	AREAS
	CHECKED

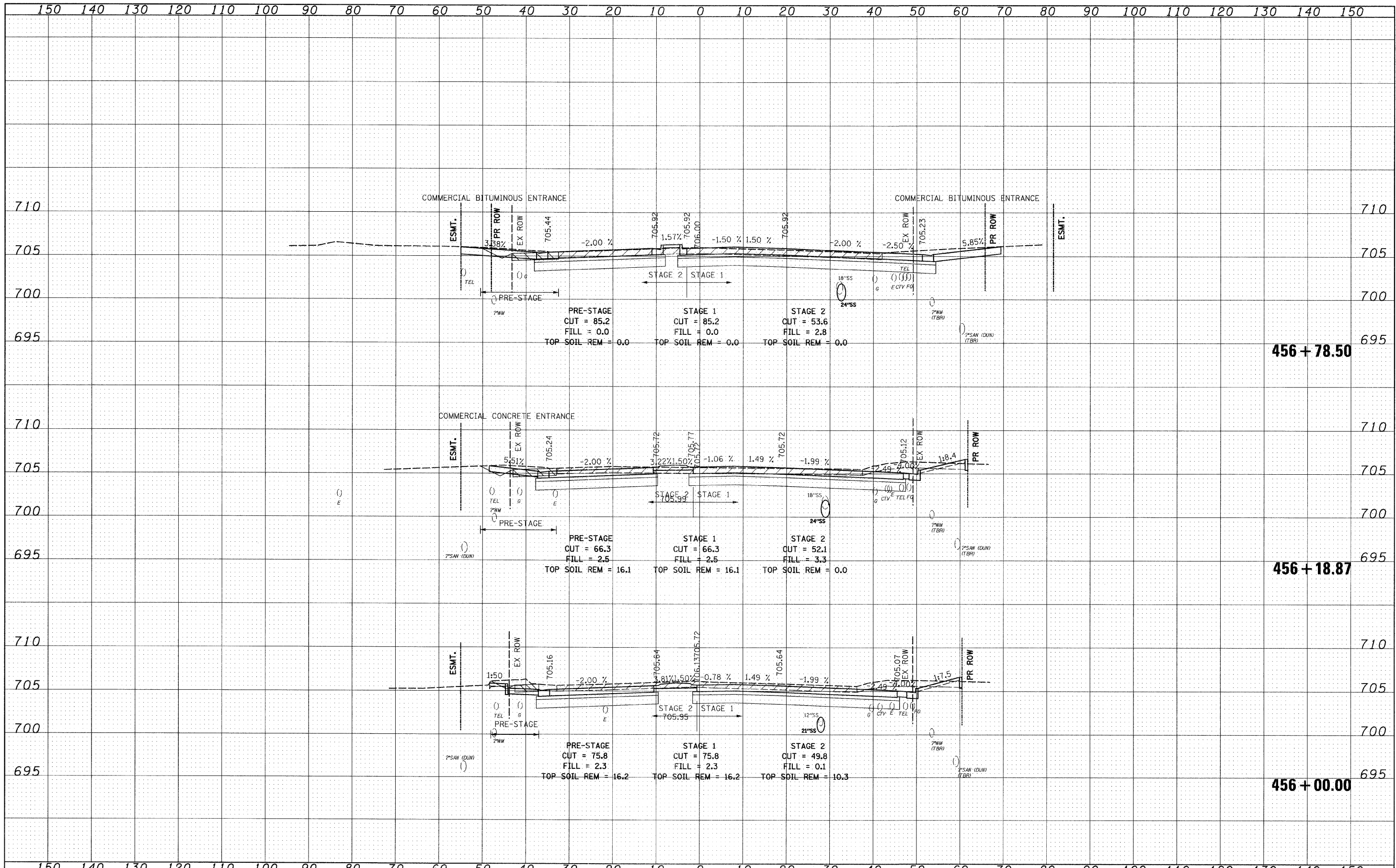
DATE	
BY	
ORIGINAL SURVEY	SURVEYED
NOTE BOOK	PLOTTED
NO.	TEMPLATE
	AREAS
	CHECKED



FILE NAME -	USER NAME - IDOT	DESIGNED - PDK	REVISED -	STATE OF ILLINOIS DEPARTMENT OF TRANSPORTATION	IL RTE 137 CROSS SECTIONS			F.A. RTE.	SECTION	COUNTY	TOTAL SHEETS	SHEET NO.
H:\102901\CADD Sheets\shd-xsec-IL137-12-16-10.dgn		DRAWN - GAP	REVISED -		330	128R-3	LAKE	518	480	CONTRACT NO. 60953		
PLOT SCALE = 10x0.000000 "/> <td></td> <td>CHECKED - GAP</td> <td>REVISED -</td> <td>SCALE:</td> <td>SHEET NO. OF SHEETS</td> <td>STA. 454+03.71 TO STA. 455+00.00</td> <td colspan="5" style="text-align: center;">ILLINOIS FED. AID PROJECT</td>		CHECKED - GAP	REVISED -		SCALE:	SHEET NO. OF SHEETS	STA. 454+03.71 TO STA. 455+00.00	ILLINOIS FED. AID PROJECT				
PLOT DATE = 7/8/2011		DATE - 12/22/2010	REVISED -									

DATE	
BY	
FINAL SURVEY	SURVEYED
NOTE BOOK	PLOTTED
NO.	TEMPLATE
	AREAS CHECKED

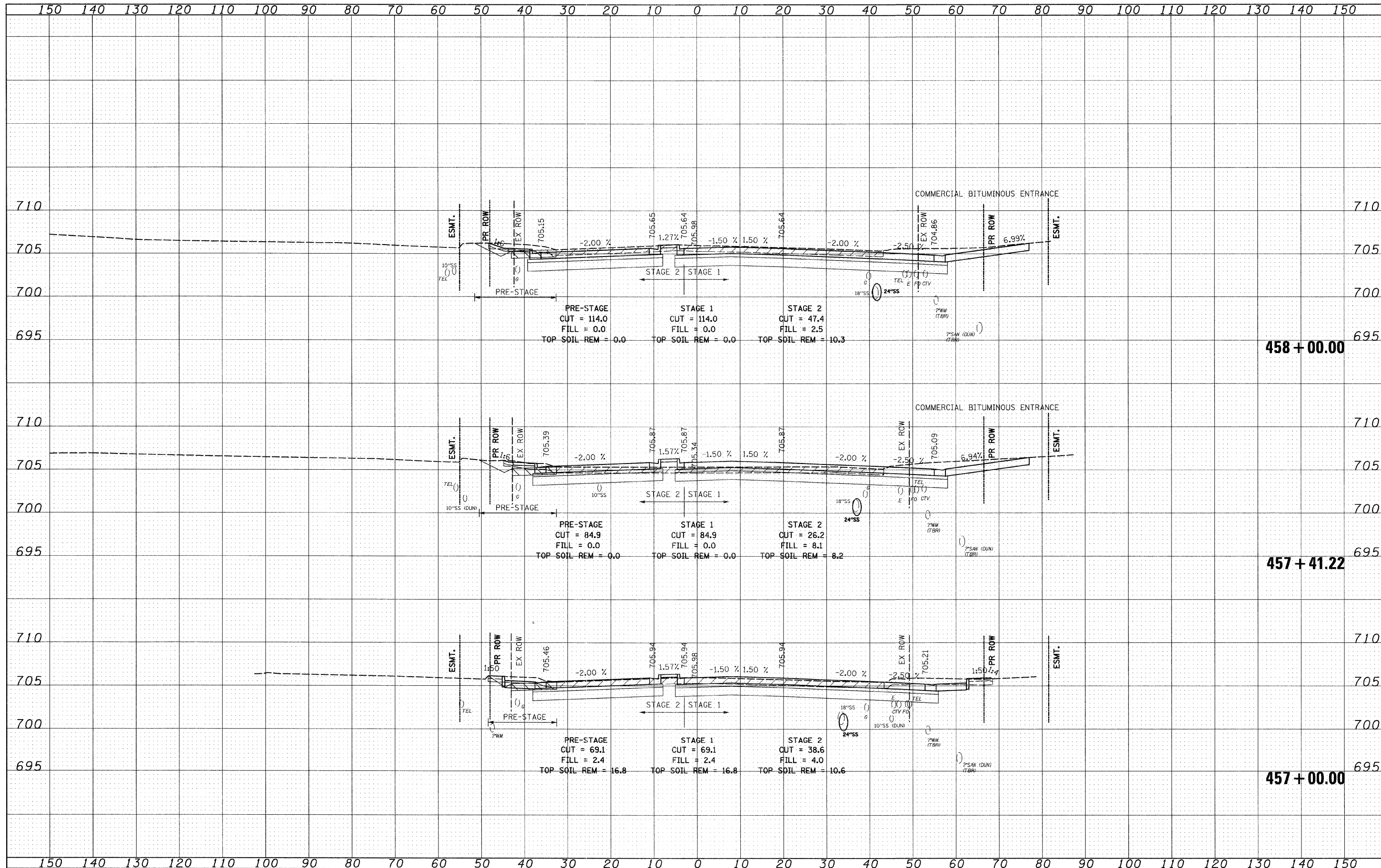
DATE	
BY	
ORIGINAL SURVEY	SURVEYED
NOTE BOOK	PLOTTED
NO.	TEMPLATE
	AREAS CHECKED



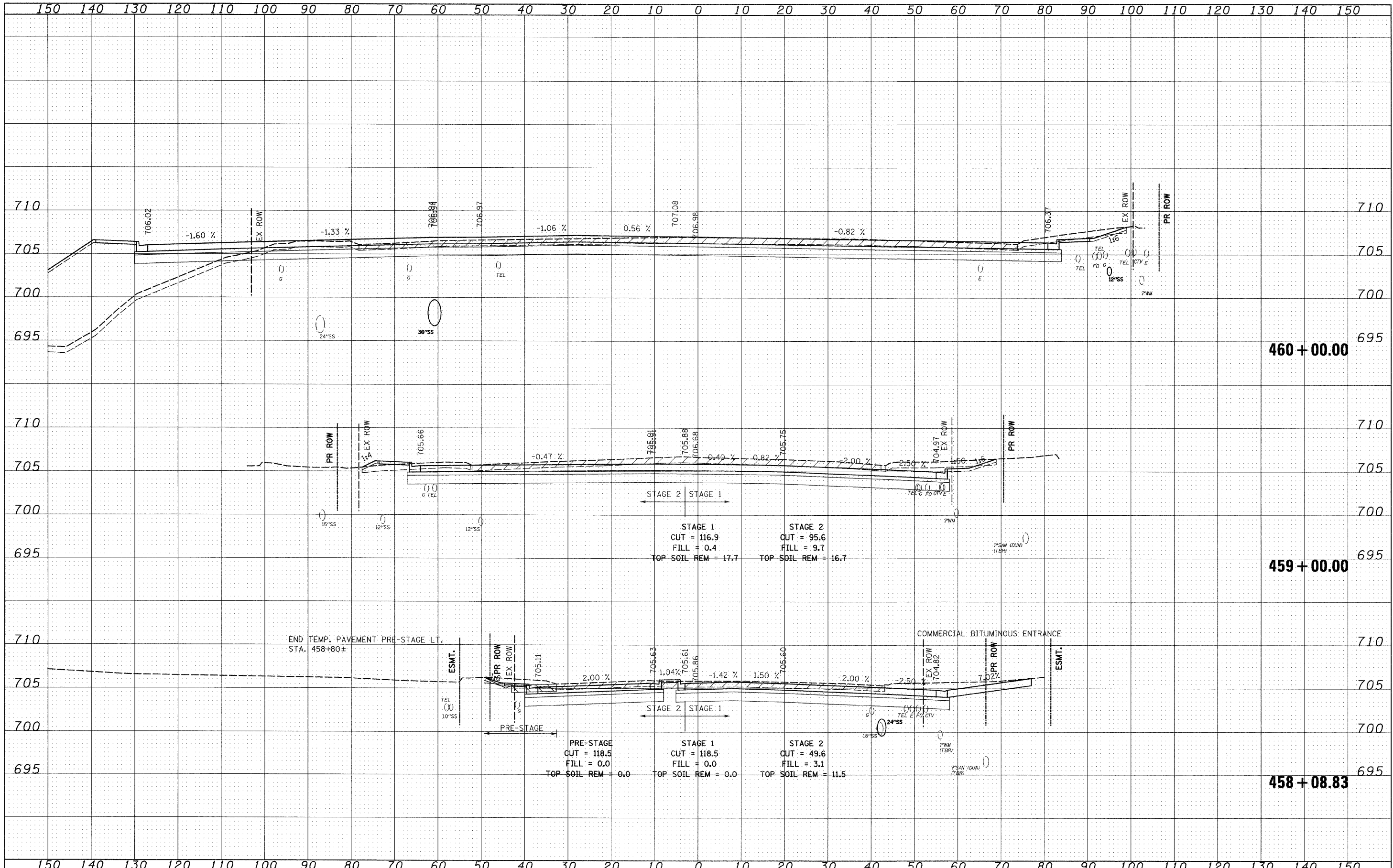
FILE NAME = I:\182981\CADD Sheets\sh-t-xsec-IL137-12-16-18.dgn	USER NAME = IDOT	DESIGNED - PDK	REVISED -	STATE OF ILLINOIS DEPARTMENT OF TRANSPORTATION	IL RTE 137 CROSS SECTIONS				F.A. RTE. 330	SECTION 128R-3	COUNTY LAKE	TOTAL SHEETS 518	SHEET NO. 481
PLOT SCALE = 10x0.000000 ' / IN.	CHECKED - GAP	DATE - 12/22/2010	REVISED -		SCALE:	SHEET NO. OF SHEETS	STA. 456+00.00 TO STA. 456+78.50	CONTRACT NO. 60953					
PLOT DATE = 7/8/2011	CHECKED - GAP	DATE - 12/22/2010	REVISED -		ILLINOIS FED. AID PROJECT								
	CHECKED - GAP	DATE - 12/22/2010	REVISED -										

DATE	BY
DESIGNED	PDK
DRAWN	GAP
CHECKED	GAP
DATE	12/22/2010

DATE	BY
DESIGNED	PDK
DRAWN	GAP
CHECKED	GAP
DATE	12/22/2010



FILE NAME = I:\102901\CADD Sheets\shh-xsec-1L137-12-16-10.dgn	USER NAME = IDOT	DESIGNED - PDK	REVISED -	STATE OF ILLINOIS DEPARTMENT OF TRANSPORTATION	IL RTE 137 CROSS SECTIONS	F.A. RTE. 330	SECTION 128R-3	COUNTY LAKE	TOTAL SHEETS 518	SHEET NO. 482		
PLOT SCALE = 1/8" = 1'-0"	DATE = 12/22/2010	DRAWN - GAP	REVISED -			SCALE:	SHEET NO. OF SHEETS	STA. 457+00.00 TO STA. 458+00.00	CONTRACT NO. 60953			
PLOT DATE = 7/8/2011	DATE = 12/22/2010	CHECKED - GAP	REVISED -			ILLINOIS FED. AID PROJECT						



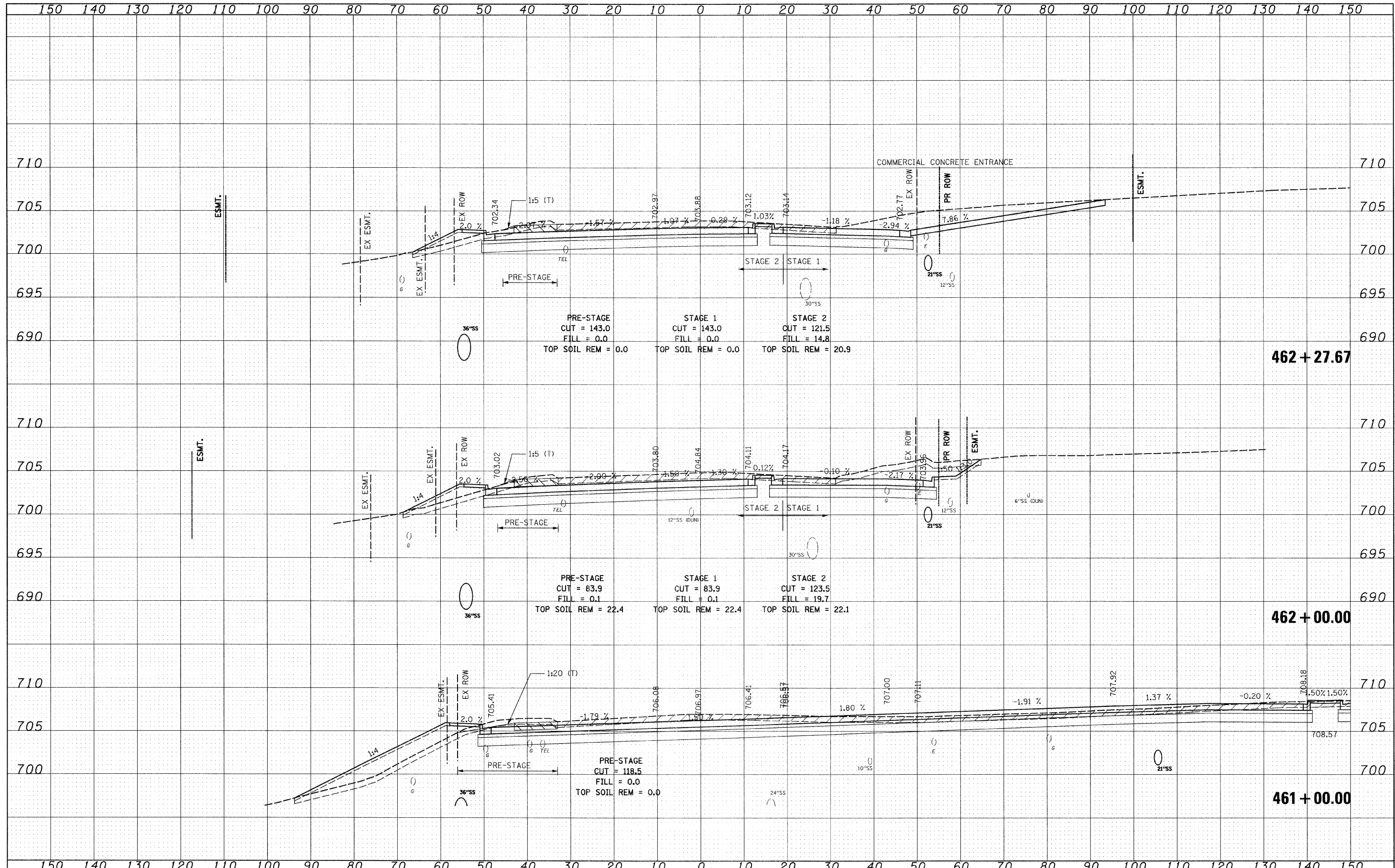
FINAL SURVEY	BY	DATE
SURVEY		
PLOTTED		
TEMPLATE		
NOTE BOOK		
AREAS		
CHECKED		
NO.		

ORIGINAL SURVEY	BY	DATE
SURVEY		
PLOTTED		
TEMPLATE		
NOTE BOOK		
AREAS		
CHECKED		
NO.		

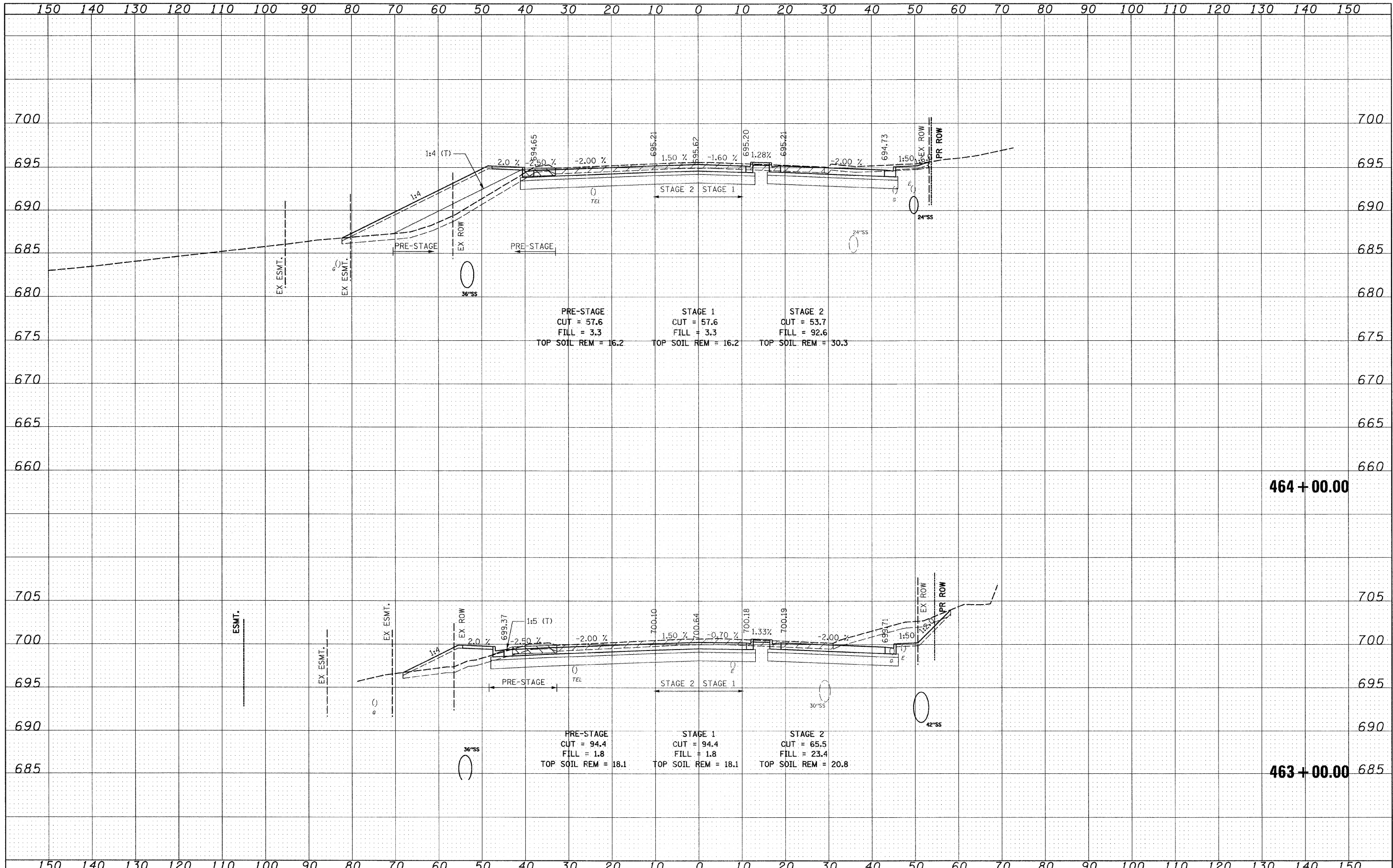
FILE NAME = I:\182901\CADD Sheets\sh-t-xssc-IL137-12-16-18.dgn	USER NAME = IDDT	DESIGNED - PDK	REVISED -	STATE OF ILLINOIS DEPARTMENT OF TRANSPORTATION	IL RTE 137 CROSS SECTIONS			F.A. RTE. 330	SECTION 128R-3	COUNTY LAKE	TOTAL SHEETS 518	SHEET NO. 483
PLOT SCALE = 10x8.000000' / IN.	DATE = 12/22/2010	DRAWN - GAP	REVISED -		SCALE:	SHEET NO. OF SHEETS	STA. 458+08.83 TO STA. 460+00.00	CONTRACT NO. 60953				
PLOT DATE = 7/8/2011		CHECKED - GAP	REVISED -		ILLINOIS FED. AID PROJECT							
		DATE = 12/22/2010	REVISED -									

DATE	
BY	
DESIGNED	
DRAWN	
CHECKED	
DATE	
REVISIONS	
NO.	
DESCRIPTION	
DATE	
BY	
DESIGNED	
DRAWN	
CHECKED	
DATE	
REVISIONS	
NO.	
DESCRIPTION	

DATE	
BY	
DESIGNED	
DRAWN	
CHECKED	
DATE	
REVISIONS	
NO.	
DESCRIPTION	
DATE	
BY	
DESIGNED	
DRAWN	
CHECKED	
DATE	
REVISIONS	
NO.	
DESCRIPTION	



FILE NAME =	USER NAME = IDOT	DESIGNED - PDK	REVISED -	STATE OF ILLINOIS DEPARTMENT OF TRANSPORTATION	IL RTE 137 CROSS SECTIONS			F.A. RTE.	SECTION	COUNTY	TOTAL SHEETS	SHEET NO.
1:\102901\CADD Sheets\shh-xssc-IL137-12-16-10.dgn		DRAWN - GAP	REVISED -		330	128R-3	LAKE	518	484			
PLOT SCALE = 10x0.000000 1/2" / IN.		CHECKED - GAP	REVISED -		SCALE:			SHEET NO.	OF SHEETS	STA. 461+00.00 TO STA. 462+27.67	CONTRACT NO. 60953	
PLOT DATE = 7/8/2011		DATE - 12/22/2010	REVISED -		ILLINOIS FED. AID PROJECT							



DATE	
BY	
REVISIONS	
NO.	
DATE	
BY	
REVISIONS	
NO.	
DATE	
BY	
REVISIONS	
NO.	
DATE	
BY	
REVISIONS	
NO.	
DATE	
BY	
REVISIONS	
NO.	

DATE	
BY	
REVISIONS	
NO.	
DATE	
BY	
REVISIONS	
NO.	
DATE	
BY	
REVISIONS	
NO.	
DATE	
BY	
REVISIONS	
NO.	
DATE	
BY	
REVISIONS	
NO.	

FILE NAME = I:\102901\CADD\Shoote\shoote-xsoo-IL137-12-16-10.dgn
 USER NAME = IDOT
 PLOT SCALE = 10x0.0000000 1" / IN.
 PLOT DATE = 7/8/2011

DESIGNED -	PDK	REVISED -	
DRAWN -	GAP	REVISED -	
CHECKED -	GAP	REVISED -	
DATE -	12/22/2010	REVISED -	

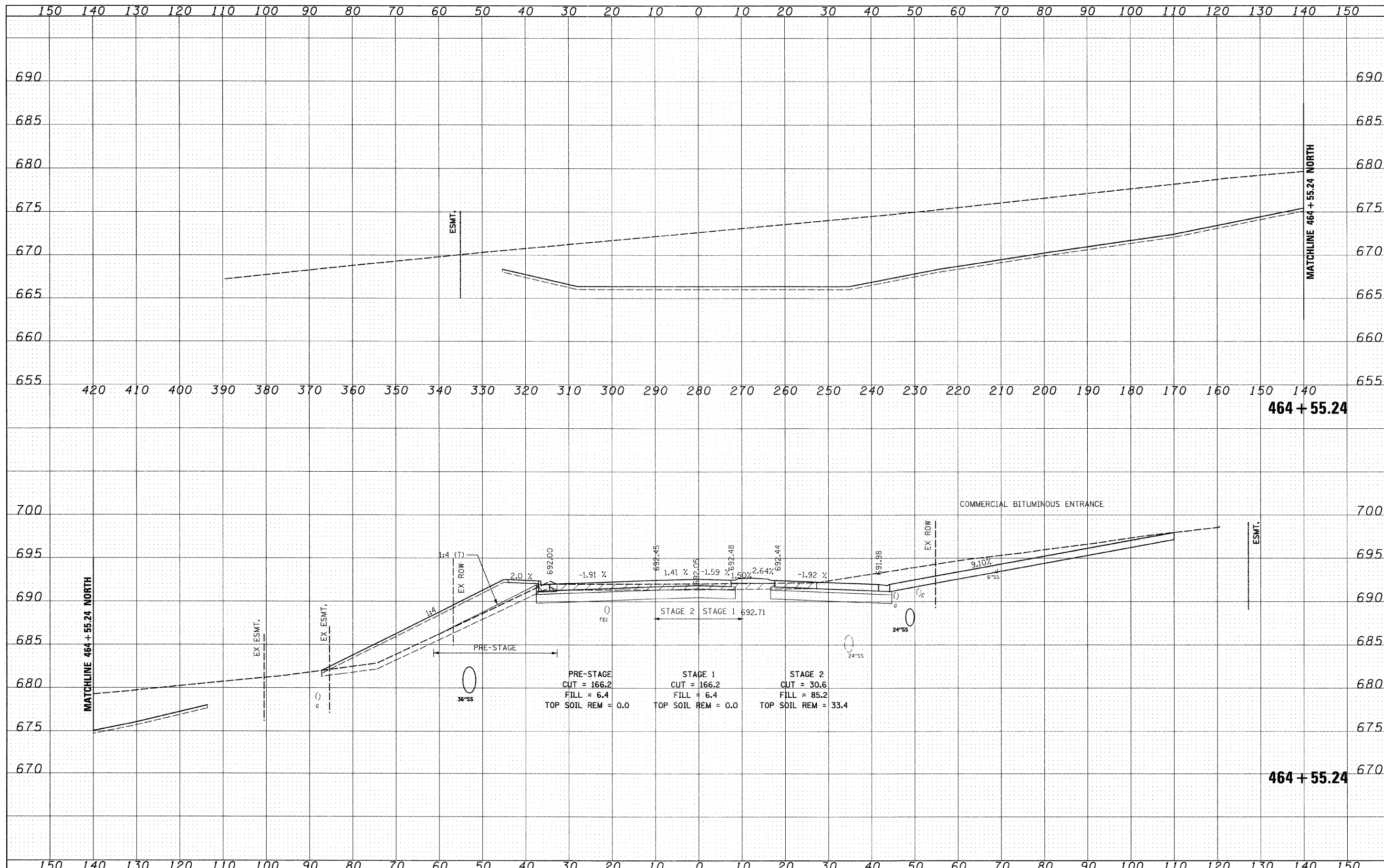
STATE OF ILLINOIS
 DEPARTMENT OF TRANSPORTATION

IL RTE 137
 CROSS SECTIONS
 SCALE: SHEET NO. OF SHEETS STA. 463+00.00 TO STA. 464+00.00

F.A. RTE.	SECTION	COUNTY	TOTAL SHEETS	SHEET NO.
330	128R-3	LAKE	518	485
			CONTRACT NO. 60953	
ILLINOIS FED. AID PROJECT				

DATE	BY
SURVEYED	PLOTTED
NOTE BOOK	TEMPLATE
AREAS CHECKED	AREAS CHECKED
NO.	NO.

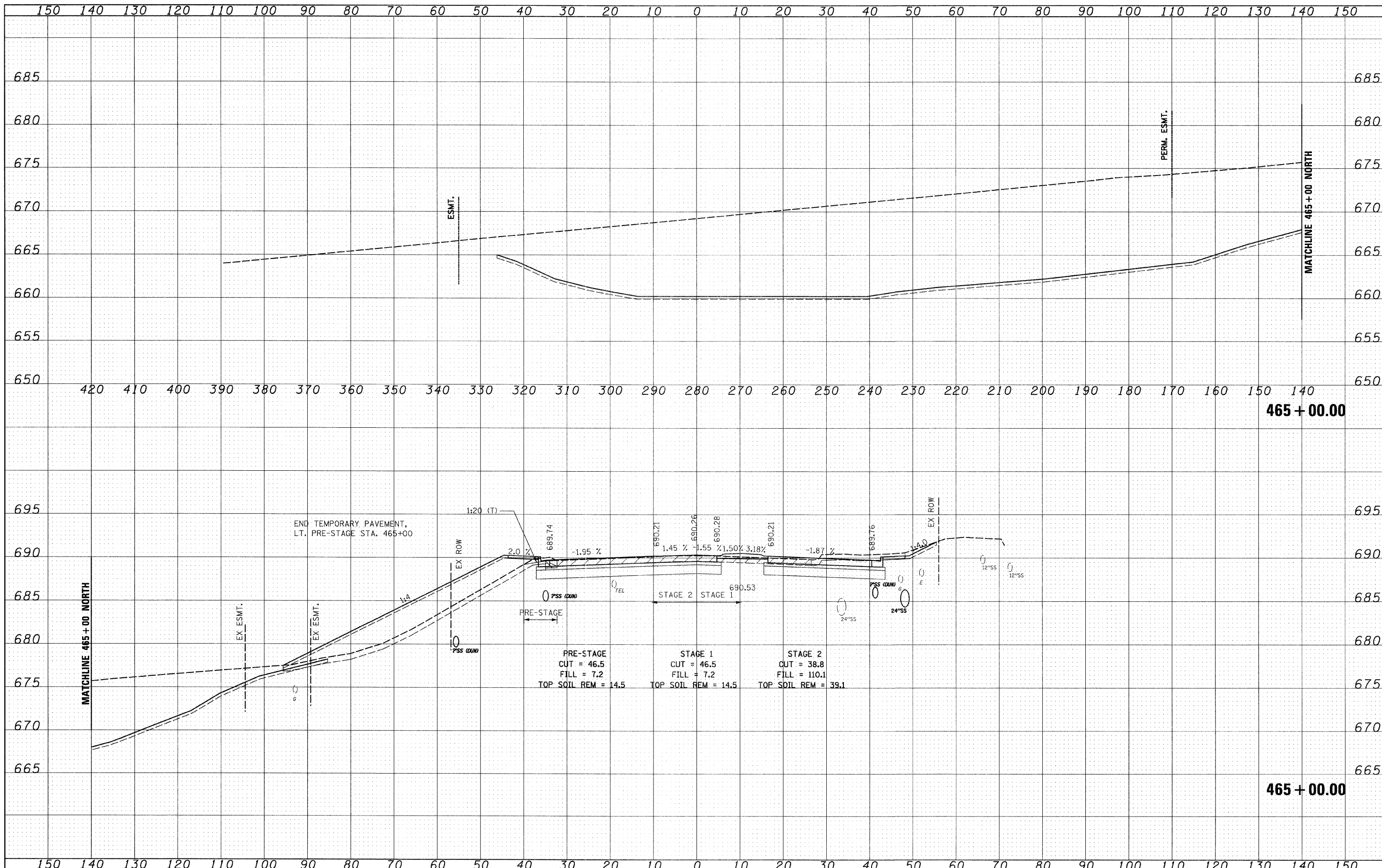
DATE	BY
SURVEYED	PLOTTED
NOTE BOOK	TEMPLATE
AREAS CHECKED	AREAS CHECKED
NO.	NO.



FILE NAME = I:\102901\CADD Sheets\hvt-xsec-IL137-12-16-10.dgn	USER NAME = IDOT	DESIGNED - PDK	REVISED -	STATE OF ILLINOIS DEPARTMENT OF TRANSPORTATION	IL RTE 137 CROSS SECTIONS			F.A. RTE.	SECTION	COUNTY	TOTAL SHEETS	SHEET NO.		
PLOT SCALE = 1/8" = 10'-0"	CHECKED - GAP	DATE - 12/22/2010	REVISED -		SCALE:	SHEET NO.	OF	SHEETS	STA. 464+55.24	TO STA. 464+55.24	LAKE	518	486	
PLOT DATE = 7/8/2011	CHECKED - GAP	DATE - 12/22/2010	REVISED -											
	CHECKED - GAP	DATE - 12/22/2010	REVISED -											
											CONTRACT NO. 60953		[ILLINOIS] FED. AID PROJECT	

DATE	BY
SURVEYED	PLOTTED
NOTE BOOK	AREAS CHECKED
NO.	

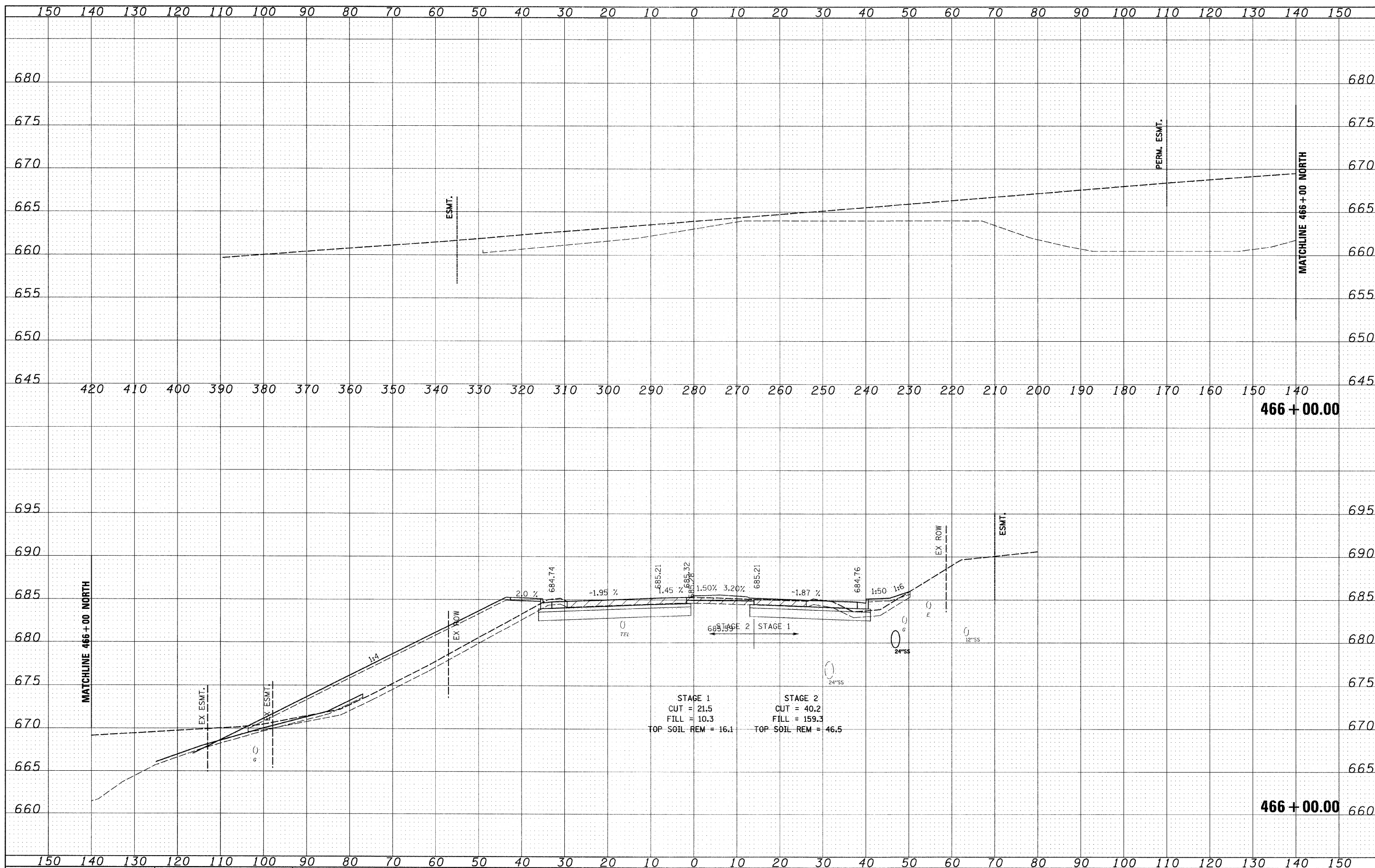
DATE	BY
ORIGINAL SURVEY	PLOTTED
NOTE BOOK	AREAS CHECKED
NO.	



FILE NAME = I:\102901\CADD Sheets\shh-xssc-IL137-12-16-10.dgn	USER NAME = IDOT	DESIGNED - PDK	REVISED -	STATE OF ILLINOIS DEPARTMENT OF TRANSPORTATION	IL RTE 137 CROSS SECTIONS				F.A. RTE. 330	SECTION 128R-3	COUNTY LAKE	TOTAL SHEETS 518	SHEET NO. 487
PLOT SCALE = 10x0.000000 ' / IN.	CHECKED - GAP	DRAWN - GAP	REVISED -		SCALE:	SHEET NO. OF SHEETS	STA. 465+00.00 TO STA. 465+00.00	CONTRACT NO. 60953					
PLOT DATE = 7/9/2011	DATE - 12/22/2010	CHECKED - GAP	REVISED -		ILLINOIS FED. AID PROJECT								
		DATE - 12/22/2010	REVISED -										

FINAL SURVEY	SURVEYED	DATE
NOTE BOOK	PLOTTED	BY
NO.	TEMPLATE	
	AREAS CHECKED	

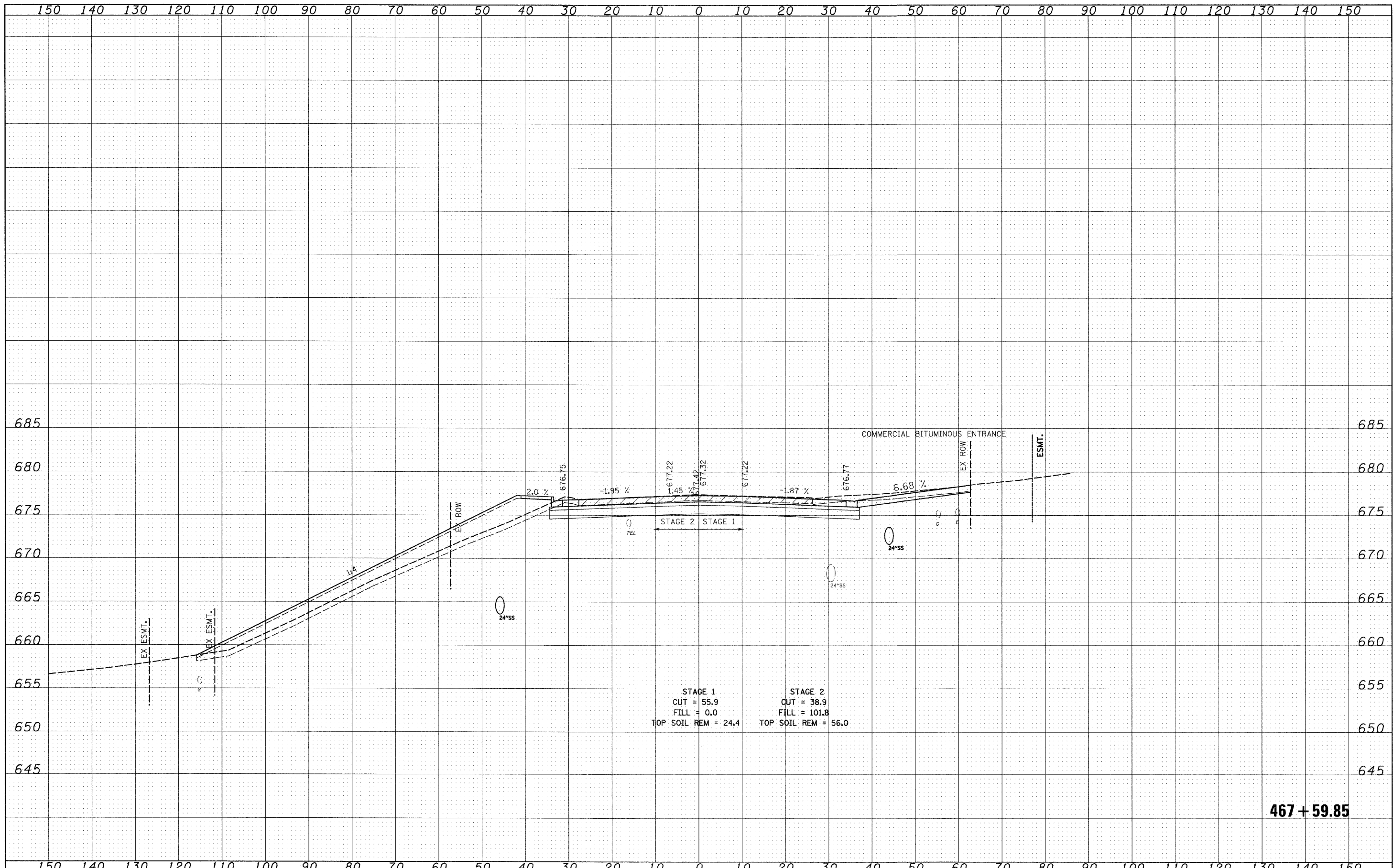
ORIGINAL SURVEY	SURVEYED	DATE
NOTE BOOK	PLOTTED	BY
NO.	TEMPLATE	
	AREAS CHECKED	



FILE NAME = 1:\102901\CADD Sheets\shht-xsec-IL137-12-16-10.dgn	USER NAME = IDOT	DESIGNED - PDK	REVISED -	STATE OF ILLINOIS DEPARTMENT OF TRANSPORTATION	IL RTE 137 CROSS SECTIONS		F.A. RTE. 330	SECTION 128R-3	COUNTY LAKE	TOTAL SHEETS 518	SHEET NO. 488
PLOT SCALE = 10x0.000000 ' / IN.	CHECKED - GAP	DRAWN - GAP	REVISED -		SCALE:	SHEET NO.	OF	SHEETS	STA. 466+00.00 TO STA. 466+00.00	CONTRACT NO. 60953	
PLOT DATE = 7/8/2011	DATE - 12/22/2010	CHECKED - GAP	REVISED -		ILLINOIS FED. AID PROJECT						
		DATE - 12/22/2010	REVISED -								

DATE	
BY	
REVIEWED	
PLOTTED	
TEMPLATE	
AREAS CHECKED	
NO.	

DATE	
BY	
REVIEWED	
PLOTTED	
TEMPLATE	
AREAS CHECKED	
NO.	



STAGE 1
 CUT = 55.9
 FILL = 0.0
 TOP SOIL REM = 24.4

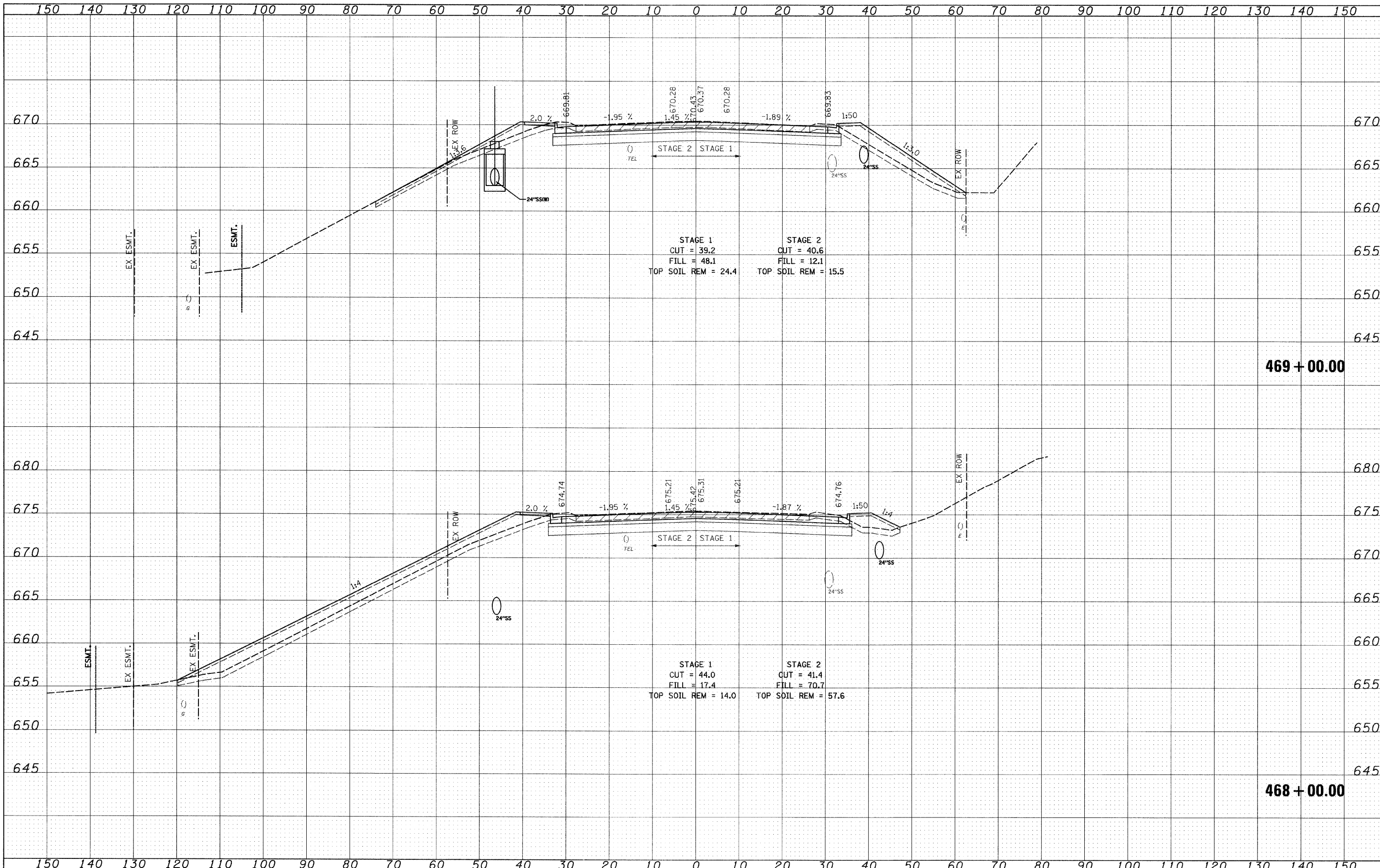
STAGE 2
 CUT = 38.9
 FILL = 101.8
 TOP SOIL REM = 56.0

467 + 59.85

FILE NAME =	USER NAME = IDOT	DESIGNED - PDK	REVISED -	STATE OF ILLINOIS DEPARTMENT OF TRANSPORTATION	IL RTE 137 CROSS SECTIONS			F.A. RTE. 330	SECTION 128R-3	COUNTY LAKE	TOTAL SHEETS 518	SHEET NO. 491
I:\102\01\CADD Sheets\sh-t-xsec-IL137-12-16-10.dgn	PLOT SCALE = 10/8.000000 " / IN.	DRAWN - GAP	REVISED -		SCALE:	SHEET NO. OF SHEETS	STA. 467+59.85 TO STA. 467+59.85	CONTRACT NO. 60953				
PLOT DATE = 7/8/2011	DATE - 12/22/2010	CHECKED - GAP	REVISED -		ILLINOIS FED. AID PROJECT							
		DATE - 12/22/2010	REVISED -									

DATE	
BY	
DESIGNED	
DRAWN	
CHECKED	
DATE	
REVISIONS	
NO.	
AREAS CHECKED	
PLATE	
NOTE BOOK	
NO.	
ORIGINAL SURVEY	
NO.	

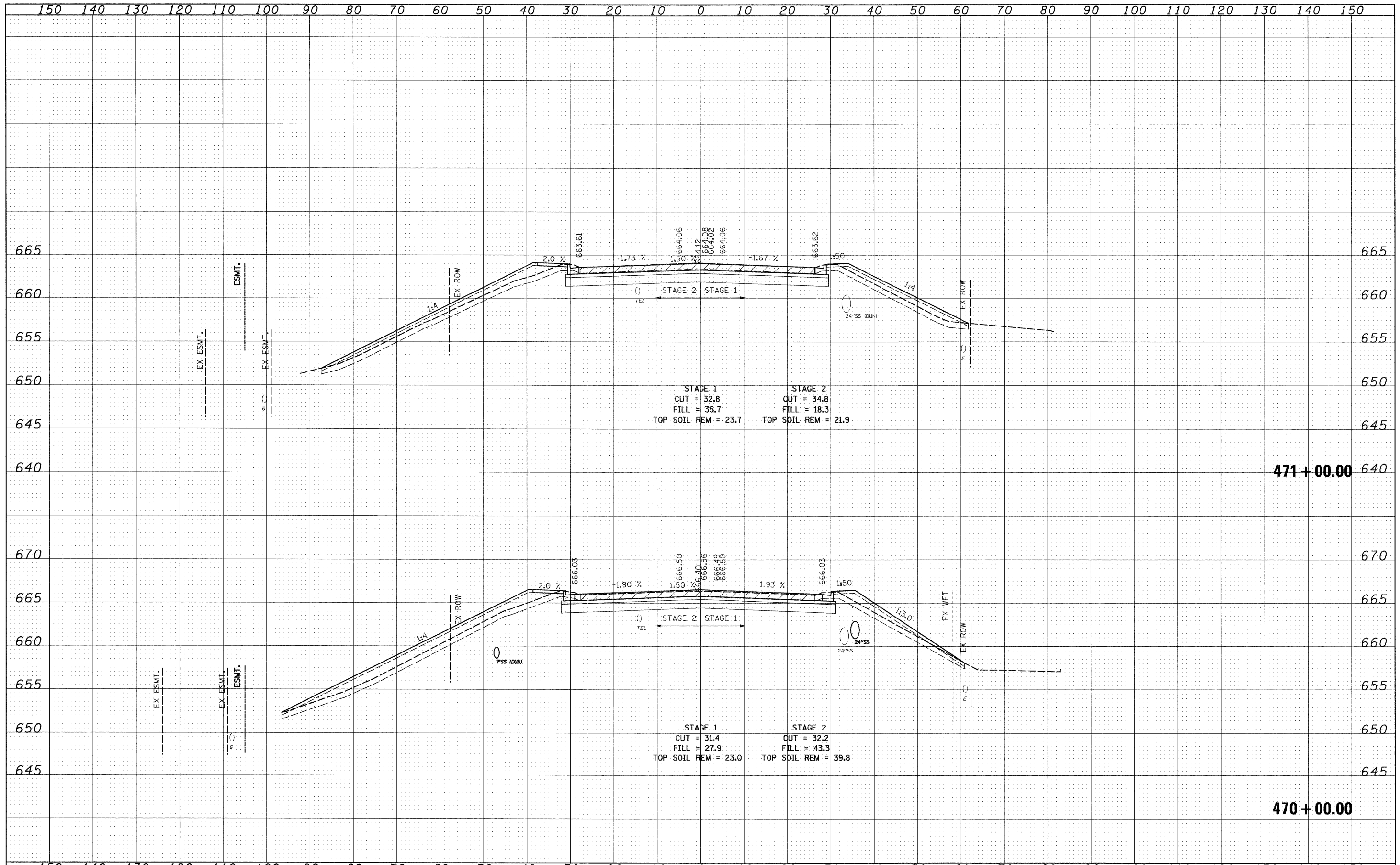
DATE	
BY	
DESIGNED	
DRAWN	
CHECKED	
DATE	
REVISIONS	
NO.	
AREAS CHECKED	
PLATE	
NOTE BOOK	
NO.	
ORIGINAL SURVEY	
NO.	



FILE NAME = I:\102901\CADD Sheets\sh-t-xsec-IL137-12-16-10.dgn	USER NAME = IDOT	DESIGNED - PDK	REVISED -	STATE OF ILLINOIS DEPARTMENT OF TRANSPORTATION	IL RTE 137 CROSS SECTIONS			F.A. RTE. 330	SECTION 128R-3	COUNTY LAKE	TOTAL SHEETS 518	SHEET NO. 492
PLOT SCALE = 10x0.000000 1" / IN.	CHECKED - GAP	REVISED -	REVISED -		SCALE:	SHEET NO. OF SHEETS	STA. 468+00.00 TO STA. 469+00.00	CONTRACT NO. 60953				
PLOT DATE = 7/8/2011	DATE - 12/22/2010	REVISED -	REVISED -		ILLINOIS FED. AID PROJECT							

DATE	BY
REVISIONS	
DESIGNED	
DRAWN	
CHECKED	
DATE	
DESIGNED	
DRAWN	
CHECKED	
DATE	

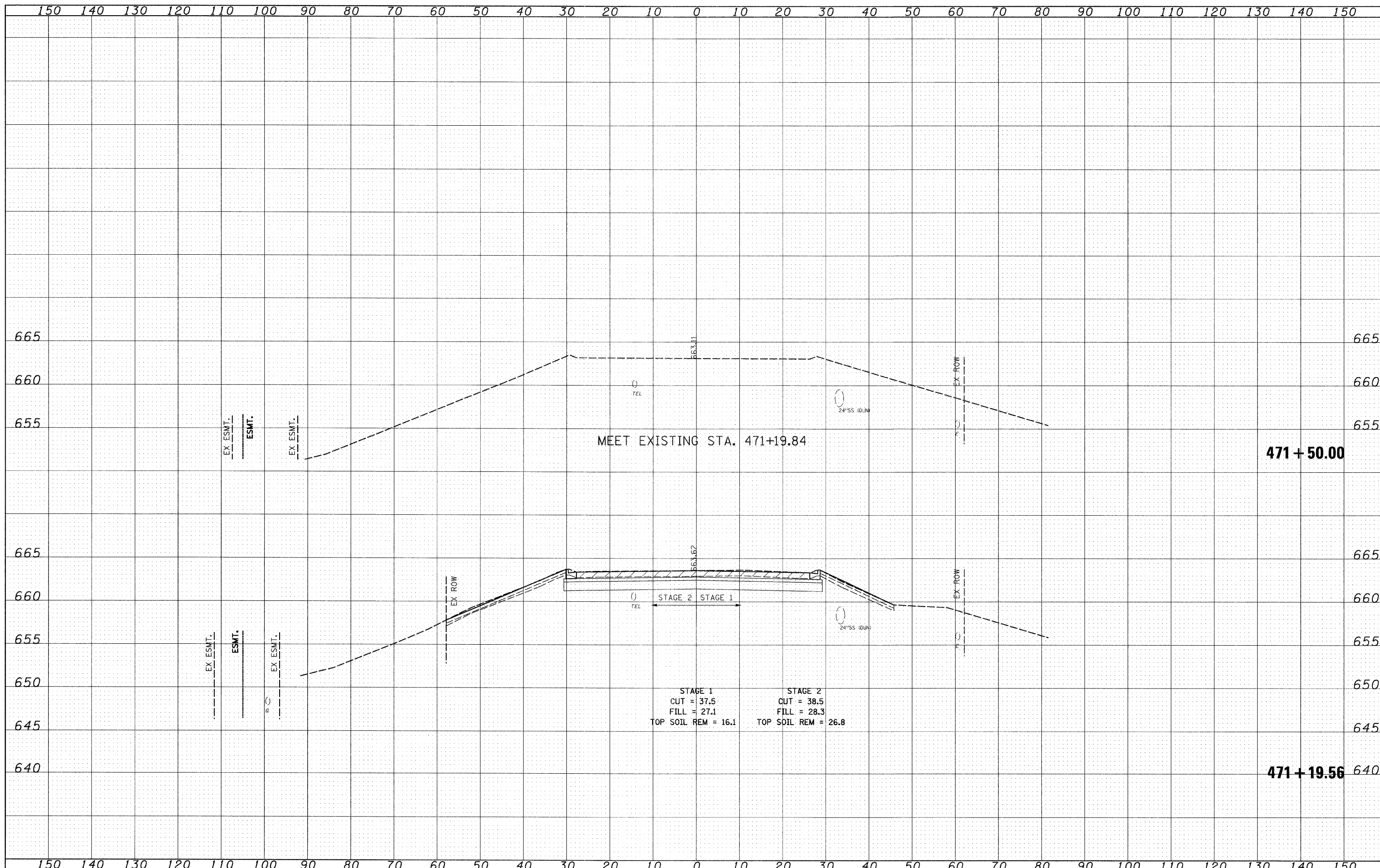
DATE	BY
REVISIONS	
DESIGNED	
DRAWN	
CHECKED	
DATE	
DESIGNED	
DRAWN	
CHECKED	
DATE	



FILE NAME =	USER NAME = IDOT	DESIGNED - PDK	REVISED -	STATE OF ILLINOIS DEPARTMENT OF TRANSPORTATION	IL RTE 137 CROSS SECTIONS			F.A. RTE.	SECTION	COUNTY	TOTAL SHEETS	SHEET NO.
I:\102901\CADD Sheets\sh-t-xsec-IL137-12-16-10.dgn		DRAWN - GAP	REVISED -		330	128R-3	LAKE	518	493			
PLOT SCALE = 10x0.000000 1" / IN.		CHECKED - GAP	REVISED -		SCALE: SHEET NO. OF SHEETS STA. 470+00.00 TO STA. 471+00.00			CONTRACT NO. 60953				
PLOT DATE = 7/8/2011		DATE - 12/22/2010	REVISED -		ILLINOIS FED. AID PROJECT							

FINAL SURVEY	SURVEYED	DATE
NOTE BOOK	PLOTTED	BY
NO.	TEMPLATE	
	AREAS CHECKED	

ORIGINAL SURVEY	SURVEYED	DATE
NOTE BOOK	PLOTTED	BY
NO.	TEMPLATE	
	AREAS CHECKED	



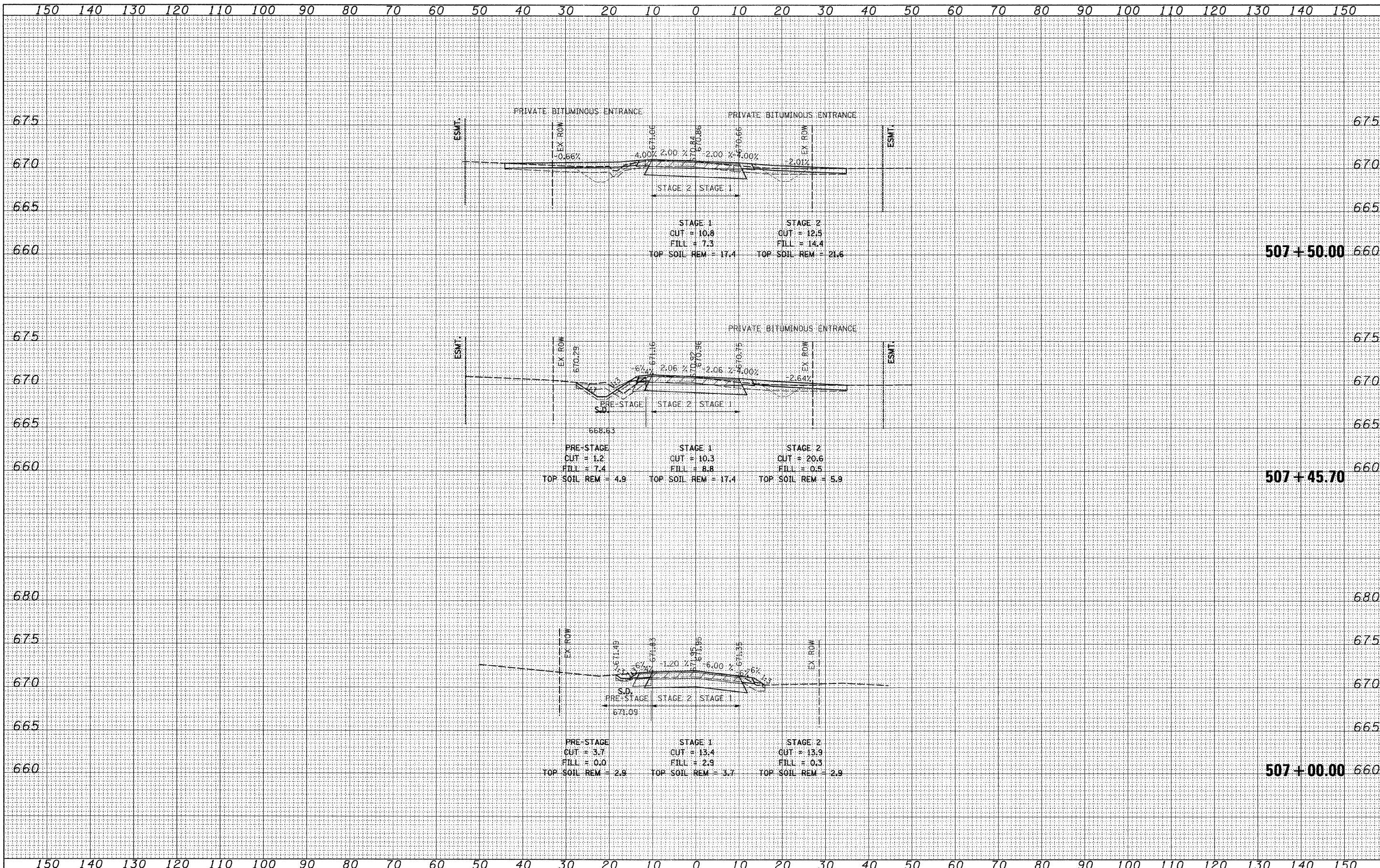
MEET EXISTING STA. 471+19.84

471 + 50.00

STAGE 1	STAGE 2
CUT = 37.5	CUT = 38.5
FILL = 27.1	FILL = 28.3
TOP SOIL REM = 16.1	TOP SOIL REM = 26.8

471 + 19.56

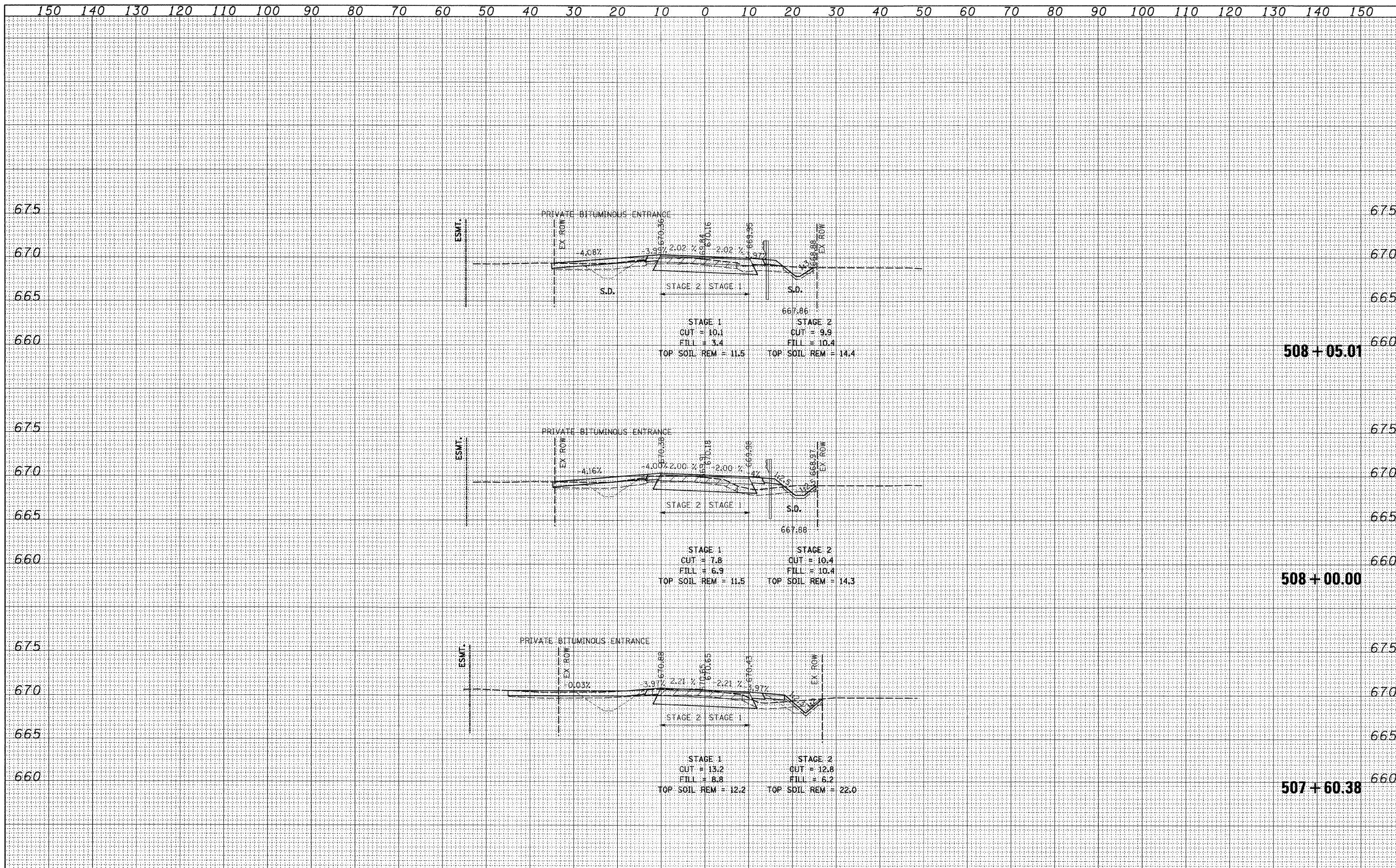
FILE NAME = I:\102901\CADD Sheets\sh1-vsec-IL137-12-16-10.dwg	USER NAME = IDOT	DESIGNED - PDK	REVISED -	STATE OF ILLINOIS DEPARTMENT OF TRANSPORTATION	IL RTE 137 CROSS SECTIONS			F.A. RTE. 330	SECTION 128R-3	COUNTY LAKE	TOTAL SHEETS 518	SHEET NO. 494
PLOT SCALE = 1000.000000 ' / IN.	CHECKED - GAP	DRAWN - GAP	REVISED -		SCALE:	SHEET NO. OF SHEETS	STA. 471+19.56 TO STA. 471+50.00	CONTRACT NO. 60953				
PLOT DATE = 7/8/2011	DATE - 12/22/2010	CHECKED - GAP	REVISED -		ILLINOIS FED. AID PROJECT							
		DATE - 12/22/2010	REVISED -									



DATE	BY
FINAL SURVEY	DESIGNED
NOTE BOOK	PLOTTED
	TEMPLATE
	AREAS CHECKED
	AREAS CHECKED

DATE	BY
ORIGINAL SURVEY	DESIGNED
NOTE BOOK	PLOTTED
	TEMPLATE
	AREAS CHECKED
	AREAS CHECKED

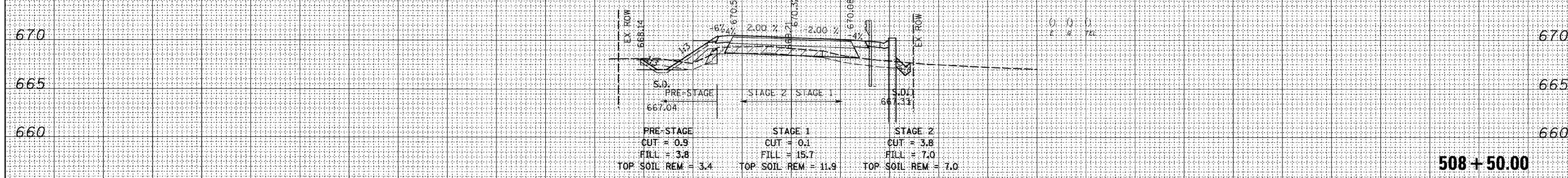
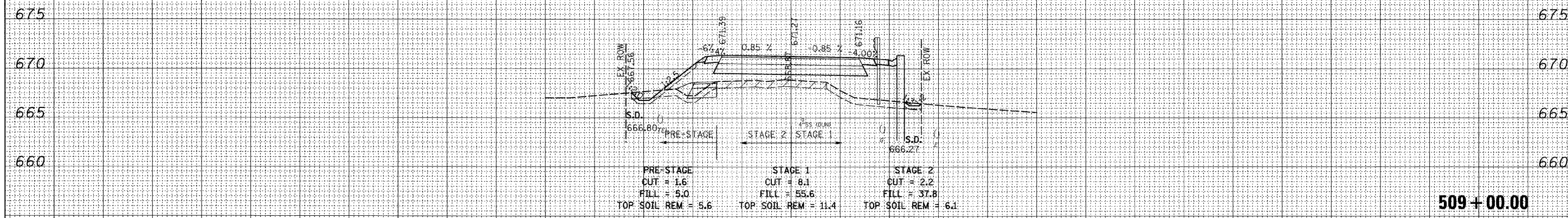
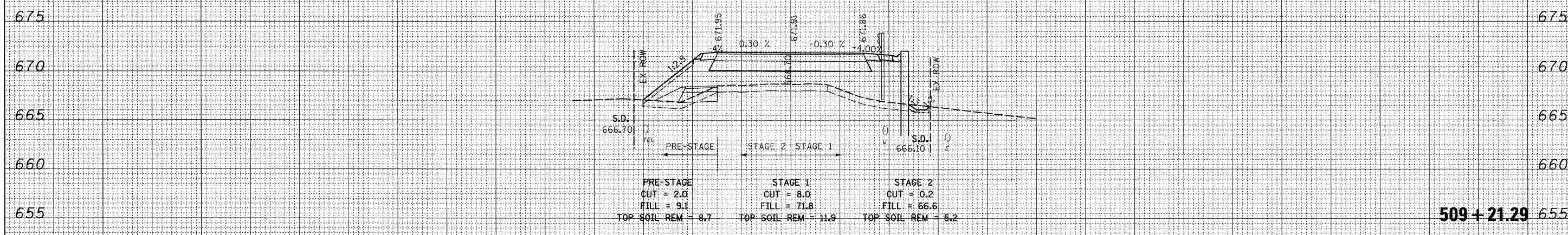
BY	DATE
DESIGNED	
DRAWN	
CHECKED	
DATE	
REVISIONS	
NO.	
AREAS CHECKED	
NO.	
AREAS CHECKED	
NO.	
AREAS CHECKED	



BY	DATE
DESIGNED	
DRAWN	
CHECKED	
DATE	
REVISIONS	
NO.	
AREAS CHECKED	
NO.	
AREAS CHECKED	
NO.	
AREAS CHECKED	

FILE NAME =	USER NAME = IDOT	DESIGNED - PDK	REVISED -	STATE OF ILLINOIS DEPARTMENT OF TRANSPORTATION	BROOKHILL ROAD CROSS SECTIONS	F.A. RTE.	SECTION	COUNTY	TOTAL SHEETS	SHEET NO.
u:\02901\cadd sheets\sh1\sec-Brookhill-12-16-10.dgn	PLOT SCALE = 10.0000 ' / IN.	DRAWN - GAP	REVISED -			330	128R-3	LAKE	518	496
PLOT DATE = 7/8/2011	DATE = 12/22/2010	CHECKED - MRH	REVISED -			CONTRACT NO. 60953			ILLINOIS FED. AID PROJECT	
SCALE:	SHEET NO.	OF	SHEETS			STA. 507+60.38	TO STA. 508+05.01			

150 140 130 120 110 100 90 80 70 60 50 40 30 20 10 0 10 20 30 40 50 60 70 80 90 100 110 120 130 140 150



150 140 130 120 110 100 90 80 70 60 50 40 30 20 10 0 10 20 30 40 50 60 70 80 90 100 110 120 130 140 150

DATE	
BY	
REVISIONS	
NO.	
DATE	
BY	
REVISIONS	
NO.	
DATE	
BY	
REVISIONS	
NO.	

DATE	
BY	
REVISIONS	
NO.	
DATE	
BY	
REVISIONS	
NO.	
DATE	
BY	
REVISIONS	
NO.	

FILE NAME = h:\102901\cadd sheets\sh-xsec-Brookh\11-12-16-10.dgn

USER NAME = IDOT
 PLOT SCALE = 10.0000' / IN.
 PLOT DATE = 7/8/2011

DESIGNED - PDK
 DRAWN - GAP
 CHECKED - MRH
 DATE - 12/22/2010

REVISED -
 REVISED -
 REVISED -
 REVISED -

**STATE OF ILLINOIS
 DEPARTMENT OF TRANSPORTATION**

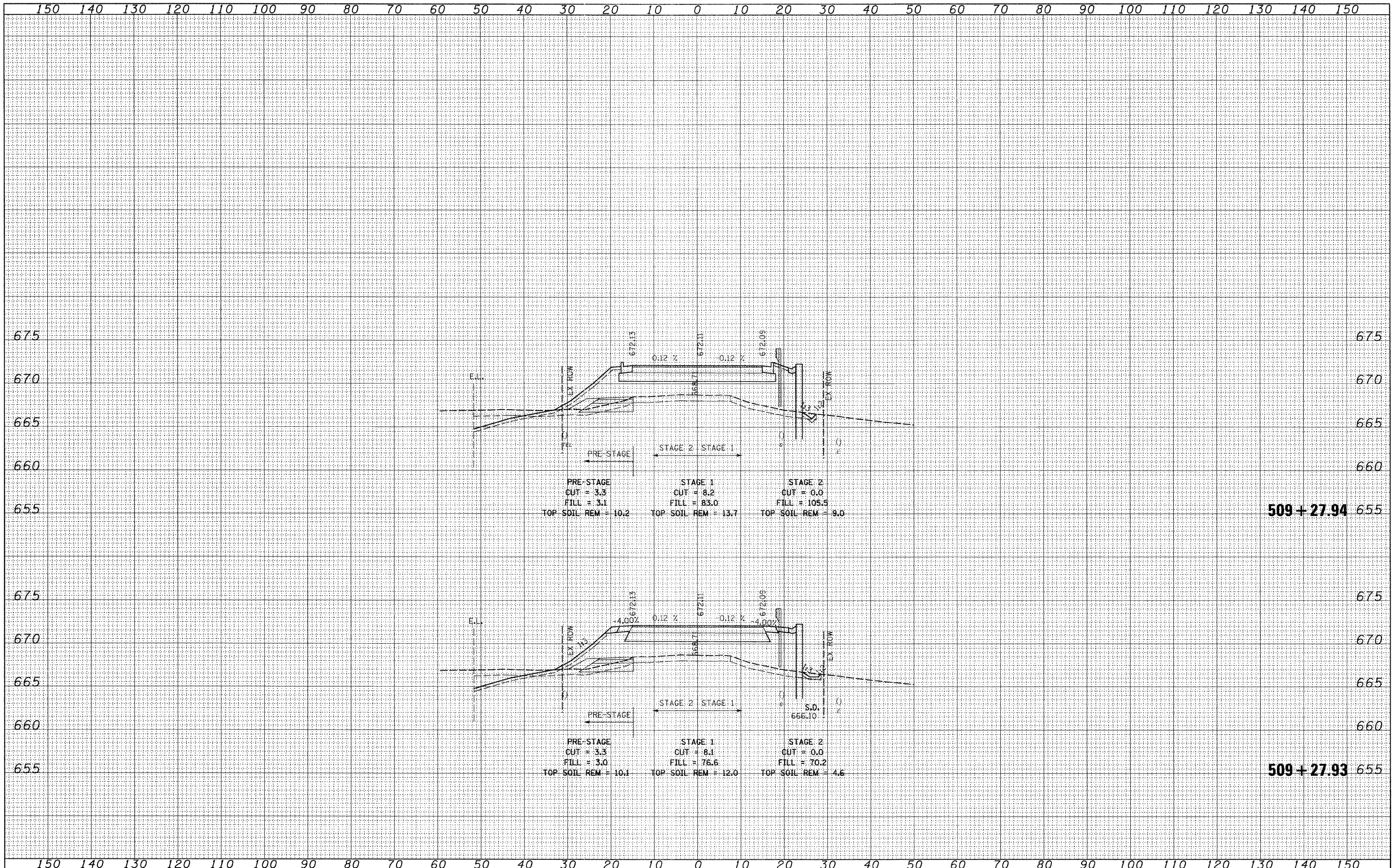
**BROOKHILL ROAD
 CROSS SECTIONS**

SCALE: SHEET NO. OF SHEETS STA. 508+50.00 TO STA. 509+21.29

F.A. RTE.	SECTION	COUNTY	TOTAL SHEETS	SHEET NO.
330	128R-3	LAKE	518	497
CONTRACT NO. 60953			ILLINOIS FED. AID PROJECT	

DATE	
BY	
REVISIONS	
PLOTTED	
TEMPLATE	
NOTE BOOK	
AREAS CHECKED	
NO.	

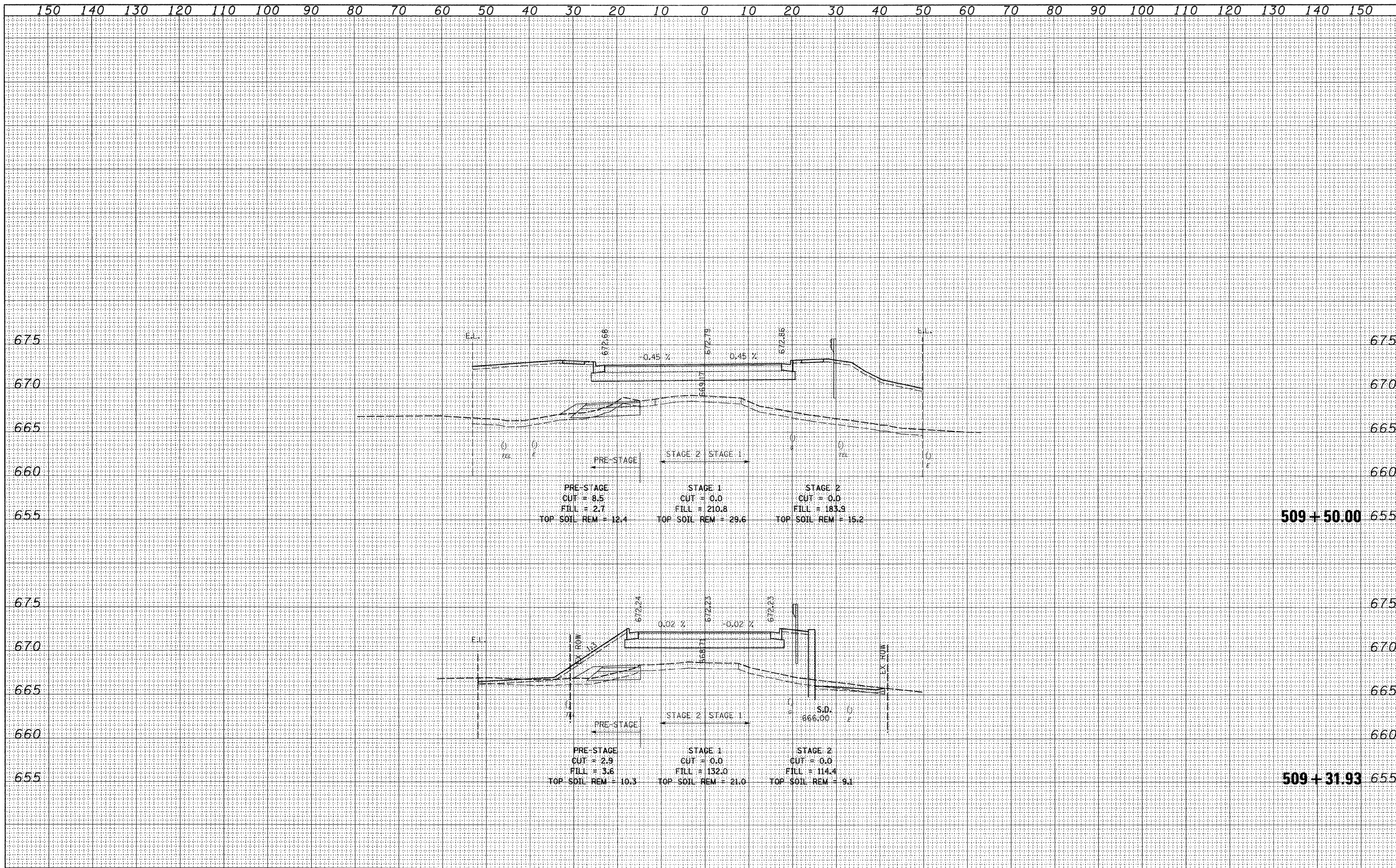
DATE	
BY	
REVISIONS	
PLOTTED	
TEMPLATE	
NOTE BOOK	
AREAS CHECKED	
NO.	



FILE NAME =	USER NAME = IDOT	DESIGNED - PDK	REVISED -	STATE OF ILLINOIS DEPARTMENT OF TRANSPORTATION	BROOKHILL ROAD CROSS SECTIONS	F.A. RTE.	SECTION	COUNTY	TOTAL SHEETS	SHEET NO.
h:\102901\cadd sheets\sh-t-rsec-Brookhill-12-16-10.dgn	DRAWN - GAP	REVISED -	330			128R-3	LAKE	518	498	
PLOT SCALE = 10,0000' / IN.	CHECKED - MRH	REVISED -	CONTRACT NO. 60953							
PLOT DATE = 7/8/2011	DATE - 12/22/2010	REVISED -	ILLINOIS FED. AID PROJECT							

DATE	
BY	
REVISIONS	
PLOTTED	
TEMPLATE	
NOTE BOOK	
AREAS CHECKED	
NO.	

DATE	
BY	
REVISIONS	
PLOTTED	
TEMPLATE	
NOTE BOOK	
AREAS CHECKED	
NO.	

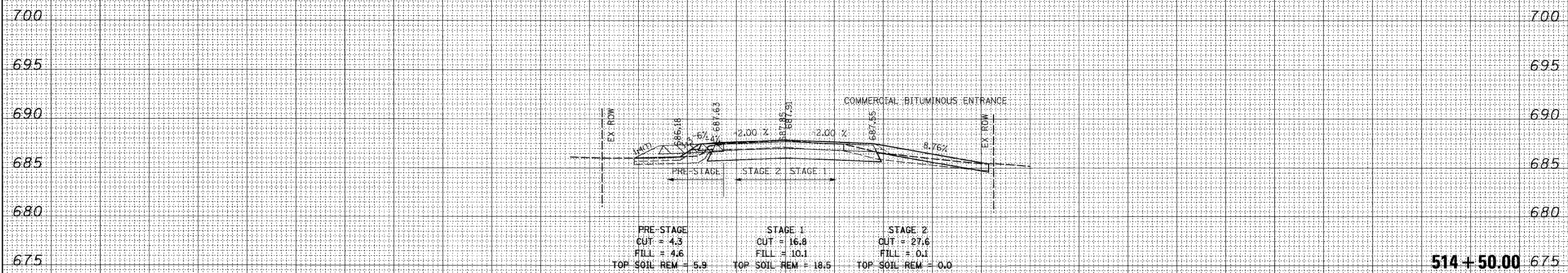


FILE NAME =	USER NAME = IDOT	DESIGNED - PDK	REVISED -	STATE OF ILLINOIS DEPARTMENT OF TRANSPORTATION	BROOKHILL ROAD CROSS SECTIONS	F.A. RTE.	SECTION	COUNTY	TOTAL SHEETS	SHEET NO.
11\102901\cadd sheets\sh-t-xsec-Brookhill-12-16-10.dgn	DRAWN - GAP	REVISED -	330			128R-3	LAKE	518	499	
PLOT SCALE = 10.0000' / IN.	CHECKED - MRH	REVISED -	CONTRACT NO. 60953							
PLOT DATE = 7/8/2011	DATE - 12/22/2010	REVISED -	ILLINOIS FED. AID PROJECT							

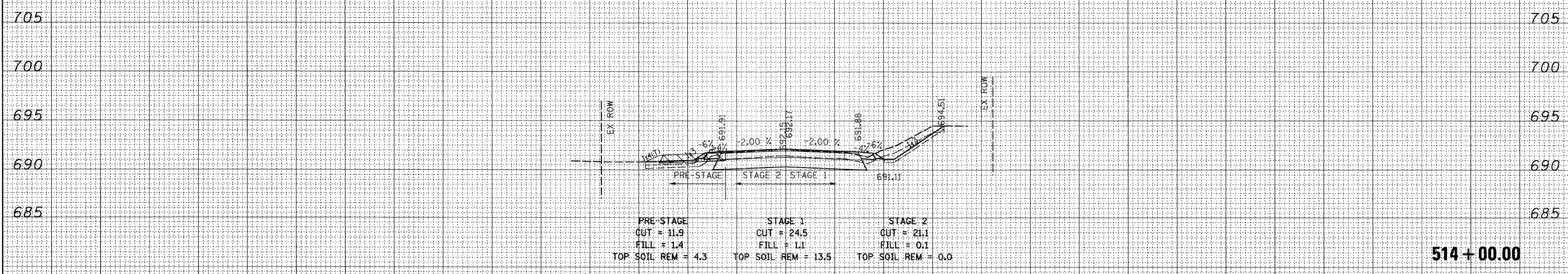
150 140 130 120 110 100 90 80 70 60 50 40 30 20 10 0 10 20 30 40 50 60 70 80 90 100 110 120 130 140 150

DATE	
BY	
APPROVED	
REVISIONS	
PLOTTED	
TEMPLATE	
NOTE BOOK	
AREAS	
CHECKED	
NO.	

DATE	
BY	
APPROVED	
REVISIONS	
PLOTTED	
TEMPLATE	
NOTE BOOK	
AREAS	
CHECKED	
NO.	



514 + 50.00



514 + 00.00

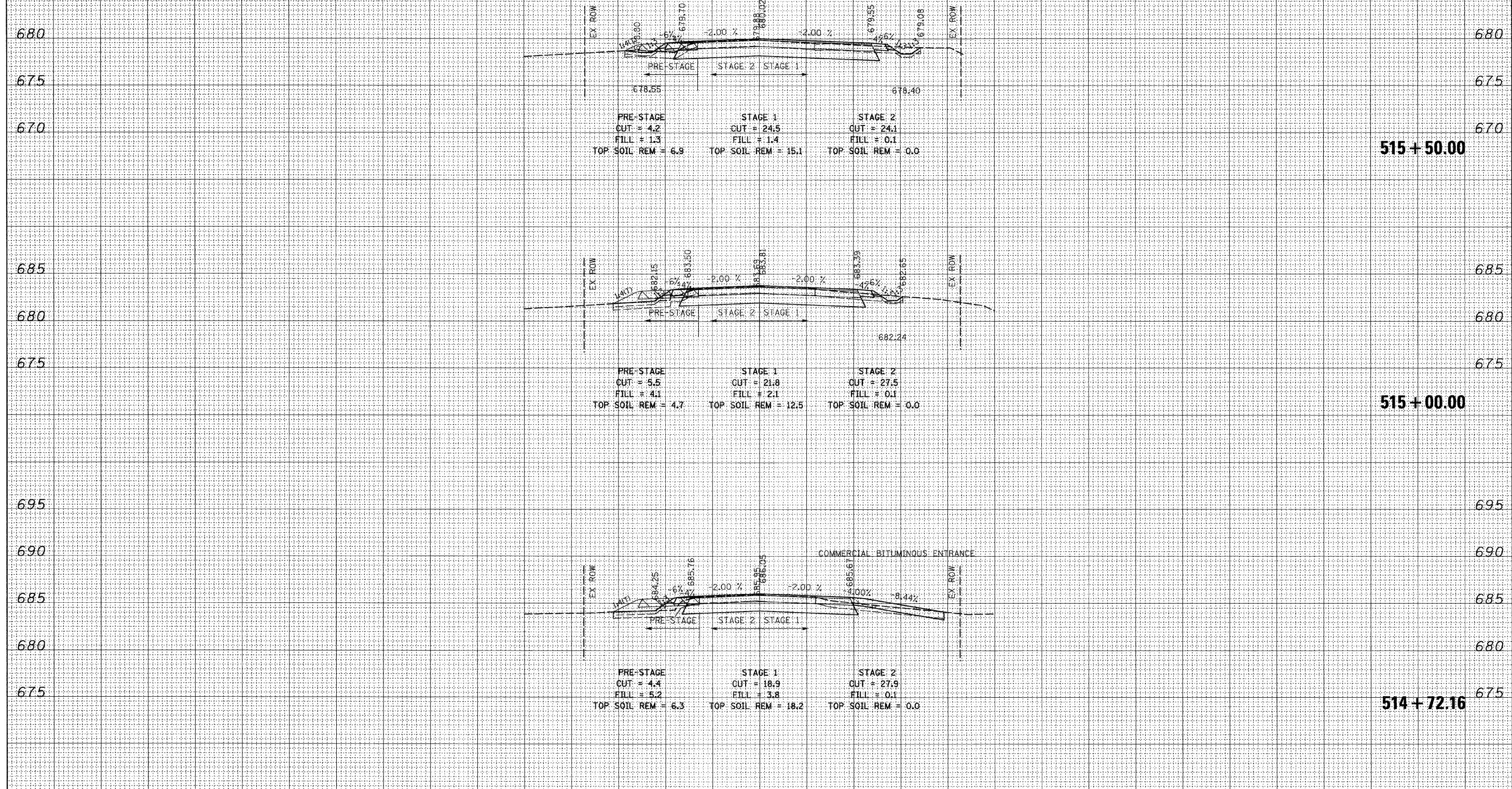
150 140 130 120 110 100 90 80 70 60 50 40 30 20 10 0 10 20 30 40 50 60 70 80 90 100 110 120 130 140 150

FILE NAME =	USER NAME = IDOT	DESIGNED - PDK	REVISED -	STATE OF ILLINOIS DEPARTMENT OF TRANSPORTATION	CASEY ROAD CROSS SECTIONS		F.A. RTE.	SECTION	COUNTY	TOTAL SHEETS	SHEET NO.
11:\02901\cadd\sheet\sh-t-xsec-Casey-12-16-10.dg		DRAWN - GAP	REVISED -		330	128R-3	LAKE	518	500		
PLOT SCALE = 10.0000' / IN.		CHECKED - MRH	REVISED -		SCALE:		SHEET NO. OF SHEETS		CONTRACT NO. 60953		
PLOT DATE = 7/8/2011		DATE - 12/22/2010	REVISED -		STA. 514+00.00 TO STA. 514+50.00		ILLINOIS FED. AID PROJECT				

150 140 130 120 110 100 90 80 70 60 50 40 30 20 10 0 10 20 30 40 50 60 70 80 90 100 110 120 130 140 150

DATE	
BY	
DESIGNED	
DRAWN	
CHECKED	
DATE	
REVISIONS	
NO.	
DESCRIPTION	
DATE	
BY	
DESIGNED	
DRAWN	
CHECKED	
DATE	
REVISIONS	
NO.	
DESCRIPTION	

DATE	
BY	
DESIGNED	
DRAWN	
CHECKED	
DATE	
REVISIONS	
NO.	
DESCRIPTION	
DATE	
BY	
DESIGNED	
DRAWN	
CHECKED	
DATE	
REVISIONS	
NO.	
DESCRIPTION	



150 140 130 120 110 100 90 80 70 60 50 40 30 20 10 0 10 20 30 40 50 60 70 80 90 100 110 120 130 140 150

FILE NAME = \\1182901\cadd\sheet\sh\casey-12-16-10.dwg
 USER NAME = IDOT
 PLOT SCALE = 10.0000' / IN.
 PLOT DATE = 7/8/2011

DESIGNED - PDK	REVISED -
DRAWN - GAP	REVISED -
CHECKED - MRH	REVISED -
DATE - 12/22/2010	REVISED -

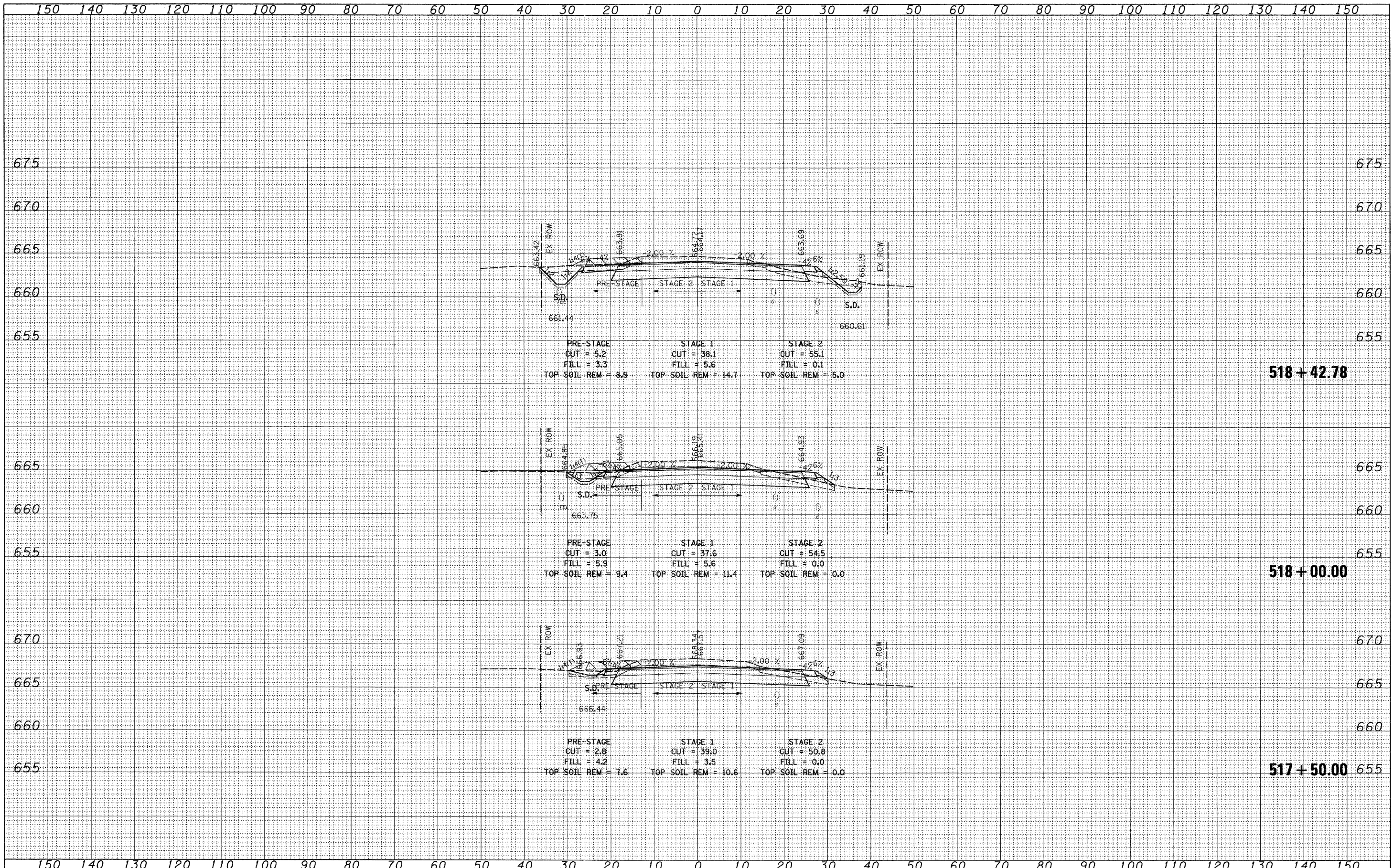
STATE OF ILLINOIS
 DEPARTMENT OF TRANSPORTATION

CASEY ROAD
 CROSS SECTIONS
 SCALE: SHEET NO. OF SHEETS STA. 514+72.16 TO STA. 515+50.00

F.A. RTE.	SECTION	COUNTY	TOTAL SHEETS	SHEET NO.
330	128R-3	LAKE	518	501
CONTRACT NO. 60953			ILLINOIS FED. AID PROJECT	

DATE	
BY	
REVISIONS	
PLOTTED	
TEMPLATE	
NOTE BOOK	
AREAS	
CHECKED	
NO.	

DATE	
BY	
REVISIONS	
PLOTTED	
TEMPLATE	
NOTE BOOK	
AREAS	
CHECKED	
NO.	

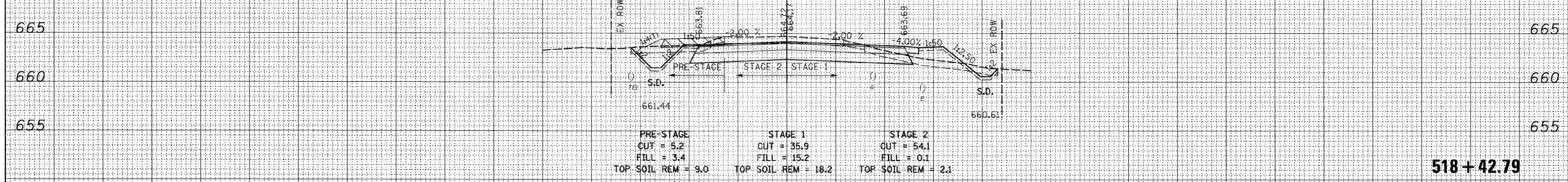
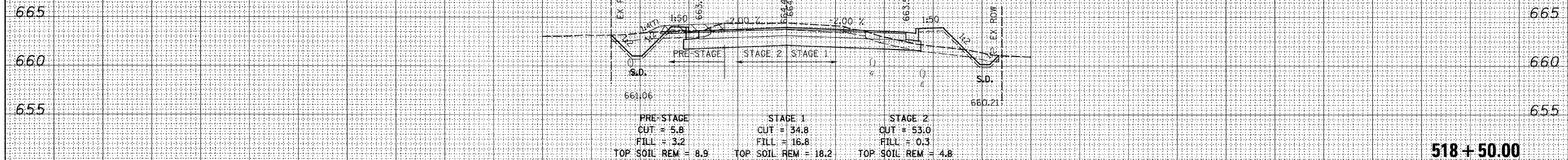


FILE NAME = 11\102901\cadd sheets\sh-t-xsec-Casey-12-16-10.dwg	USER NAME = IDOT	DESIGNED - PDK	REVISED -	STATE OF ILLINOIS DEPARTMENT OF TRANSPORTATION	CASEY ROAD CROSS SECTIONS			F.A. RTE. 330	SECTION 128R-3	COUNTY LAKE	TOTAL SHEETS 518	SHEET NO. 503
PLOT SCALE = 10.00000' / IN.	CHECKED - MRH	DATE - 12/22/2010	REVISED -		SCALE:	SHEET NO. OF SHEETS	STA. 517+50.00 TO STA. 518+42.78	CONTRACT NO. 60953				
PLOT DATE = 7/8/2011	DATE - 12/22/2010	REVISED -	REVISED -		ILLINOIS FED. AID PROJECT							

150 140 130 120 110 100 90 80 70 60 50 40 30 20 10 0 10 20 30 40 50 60 70 80 90 100 110 120 130 140 150

DATE	
BY	
REVISIONS	
PLOTTED	
TEMPLATE	
NOTE BOOK	
AREAS	
CHECKED	
NO.	

DATE	
BY	
REVISIONS	
PLOTTED	
TEMPLATE	
NOTE BOOK	
AREAS	
CHECKED	
NO.	



150 140 130 120 110 100 90 80 70 60 50 40 30 20 10 0 10 20 30 40 50 60 70 80 90 100 110 120 130 140 150

FILE NAME = \\182901\cadd\sheets\st-xsec-Casey-12-16-10.dwg
 USER NAME = IODT
 PLOT SCALE = 10.0000' / IN.
 PLOT DATE = 7/8/2011

DESIGNED - PDK	REVISED -
DRAWN - GAP	REVISED -
CHECKED - MRH	REVISED -
DATE - 12/22/2010	REVISED -

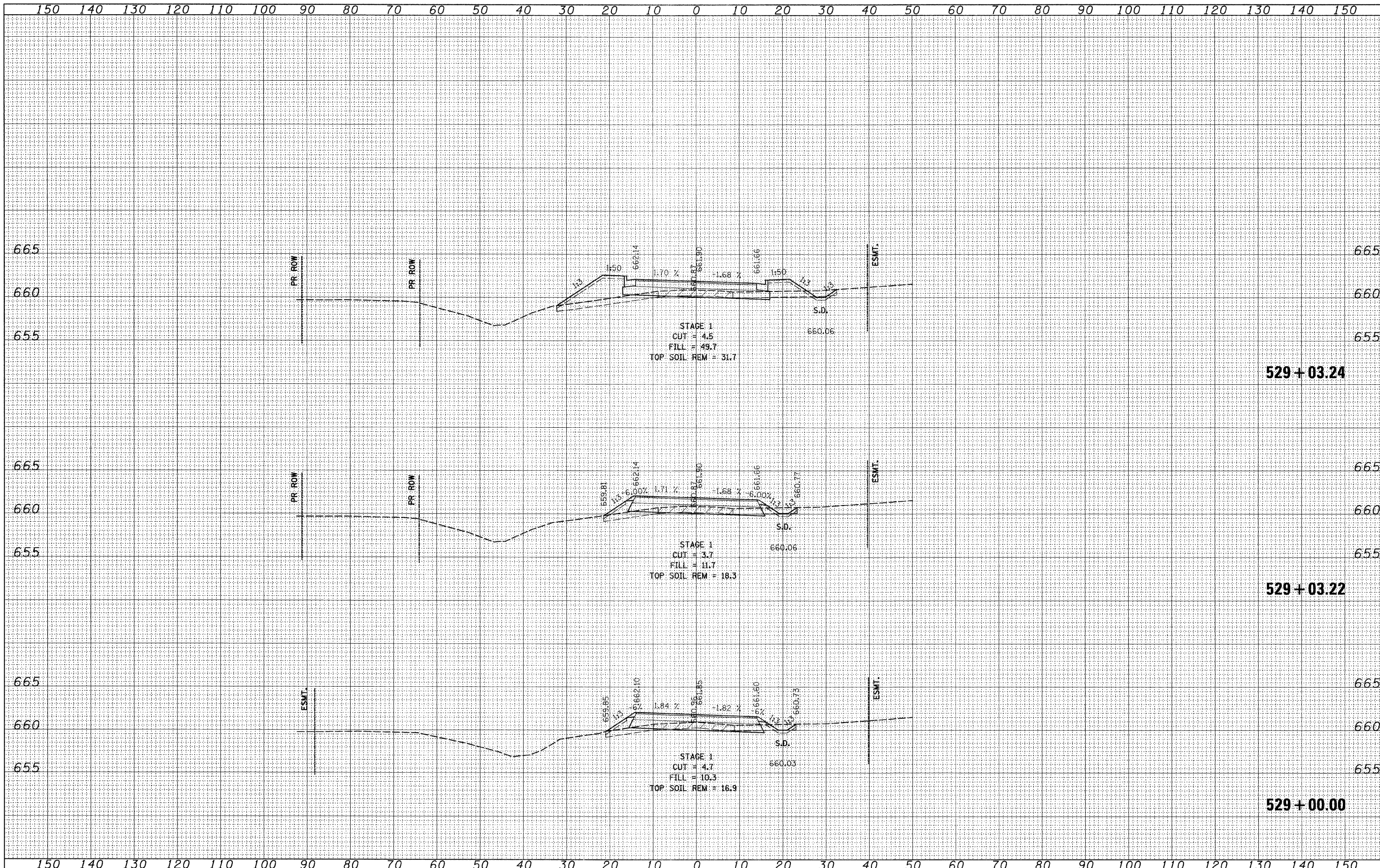
STATE OF ILLINOIS
DEPARTMENT OF TRANSPORTATION

CASEY ROAD
CROSS SECTIONS
 SCALE: SHEET NO. OF SHEETS STA. 518+42.79 TO STA. 518+50.00

F.A. RTE. 330	SECTION 128R-3	COUNTY LAKE	TOTAL SHEETS 518	SHEET NO. 504
CONTRACT NO. 60953				ILLINOIS FED. AID PROJECT

DATE	
BY	
REVISIONS	
PLOTTED	
TEMPLATE	
NOTE BOOK	
AREAS CHECKED	
NO.	

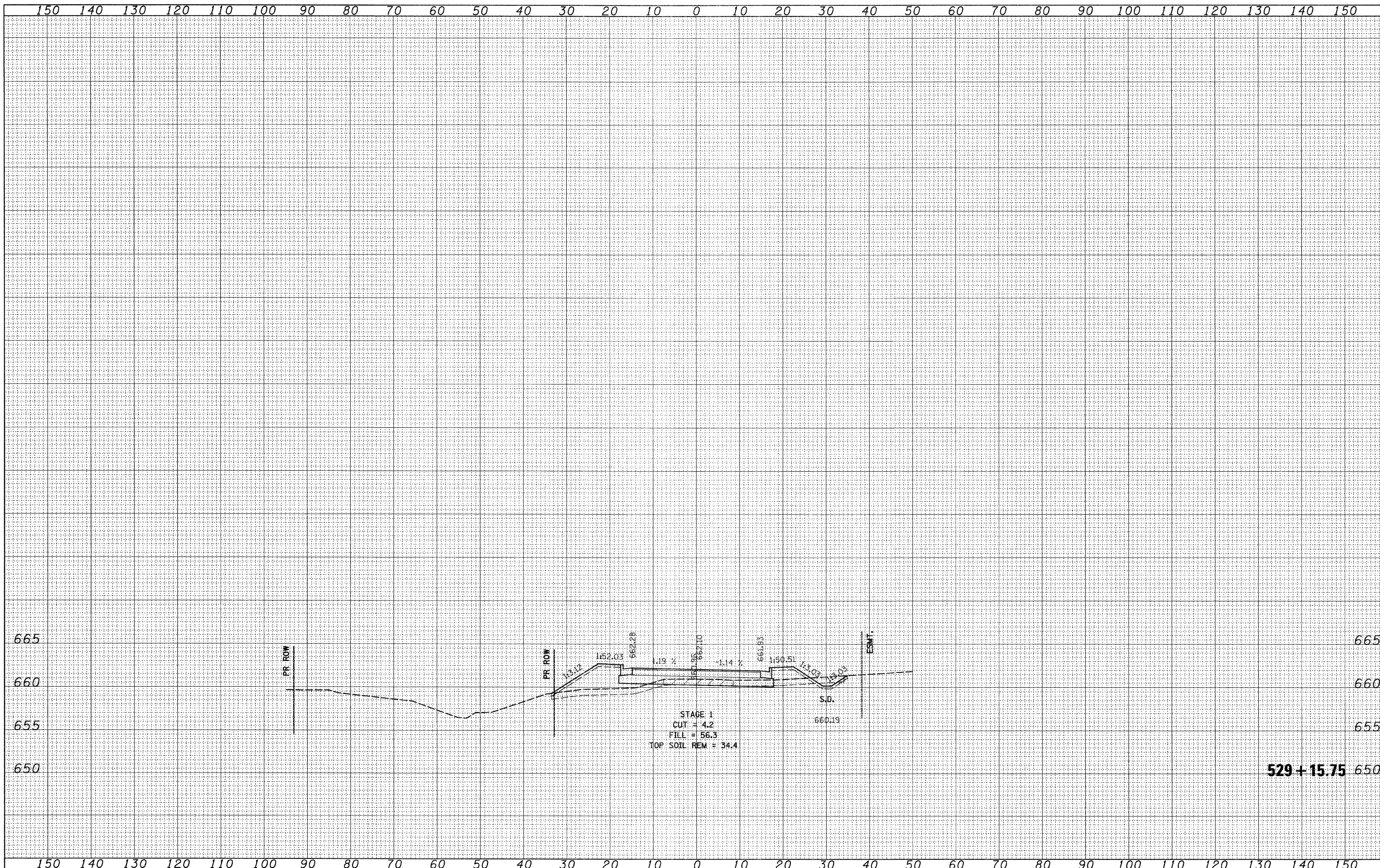
DATE	
BY	
REVISIONS	
PLOTTED	
TEMPLATE	
NOTE BOOK	
AREAS CHECKED	
NO.	



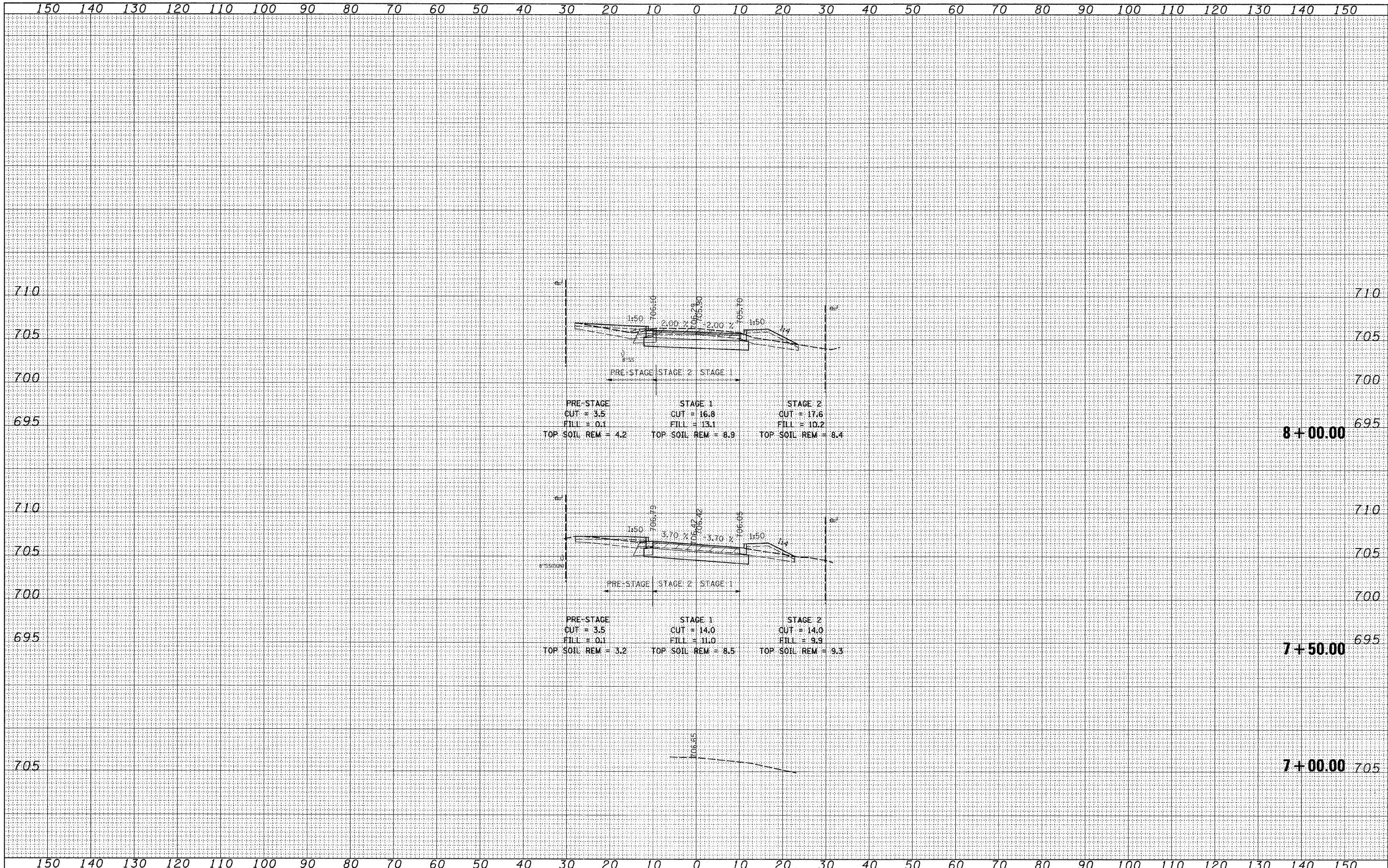
FILE NAME =	USER NAME = IDOT	DESIGNED - PDK	REVISED -	STATE OF ILLINOIS DEPARTMENT OF TRANSPORTATION	EGIDI LANE CROSS SECTIONS		F.A. RTE.	SECTION	COUNTY	TOTAL SHEETS	SHEET NO.
11\102901\cadd sheets\hst\sec\Egidi-12-16-10.dgn		DRAWN - GAP	REVISED -		330	128R-3	LAKE	518	506		
PLOT SCALE = 10,0000' / IN.		CHECKED - GAP	REVISED -		SCALE: SHEET NO. OF SHEETS STA. 529+00.00 TO STA. 529+03.24			CONTRACT NO. 60953			
PLOT DATE = 7/8/2011		DATE - 12/22/2010	REVISED -		ILLINOIS FED. AID PROJECT						

FINAL SURVEY	REVIEWED	BY	DATE
NOTE BOOK	PLOTTED		
NO.	TEMPLATE		
	AREAS CHECKED		

ORIGINAL SURVEY	REVIEWED	BY	DATE
NOTE BOOK	PLOTTED		
NO.	TEMPLATE		
	AREAS CHECKED		



FILE NAME =	USER NAME = IDOT	DESIGNED - PDK	REVISED -	STATE OF ILLINOIS DEPARTMENT OF TRANSPORTATION	EGIDI LANE CROSS SECTIONS	F.A. RTE.	SECTION	COUNTY	TOTAL SHEETS	SHEET NO.
H:\102901\cadd sheets\sh-t-xsec-Egidi-12-16-10.dgn	DRAWN - GAP	REVISED -	330			128R-3	LAKE	518	507	
PLOT SCALE = 10,0000' / IN.	CHECKED - GAP	REVISED -	CONTRACT NO. 60953							
PLOT DATE = 7/8/2011	DATE - 12/22/2010	REVISED -	ILLINOIS FED. AID PROJECT							
SCALE:		SHEET NO. OF SHEETS				STA. 529+15.75 TO STA. 529+15.75				



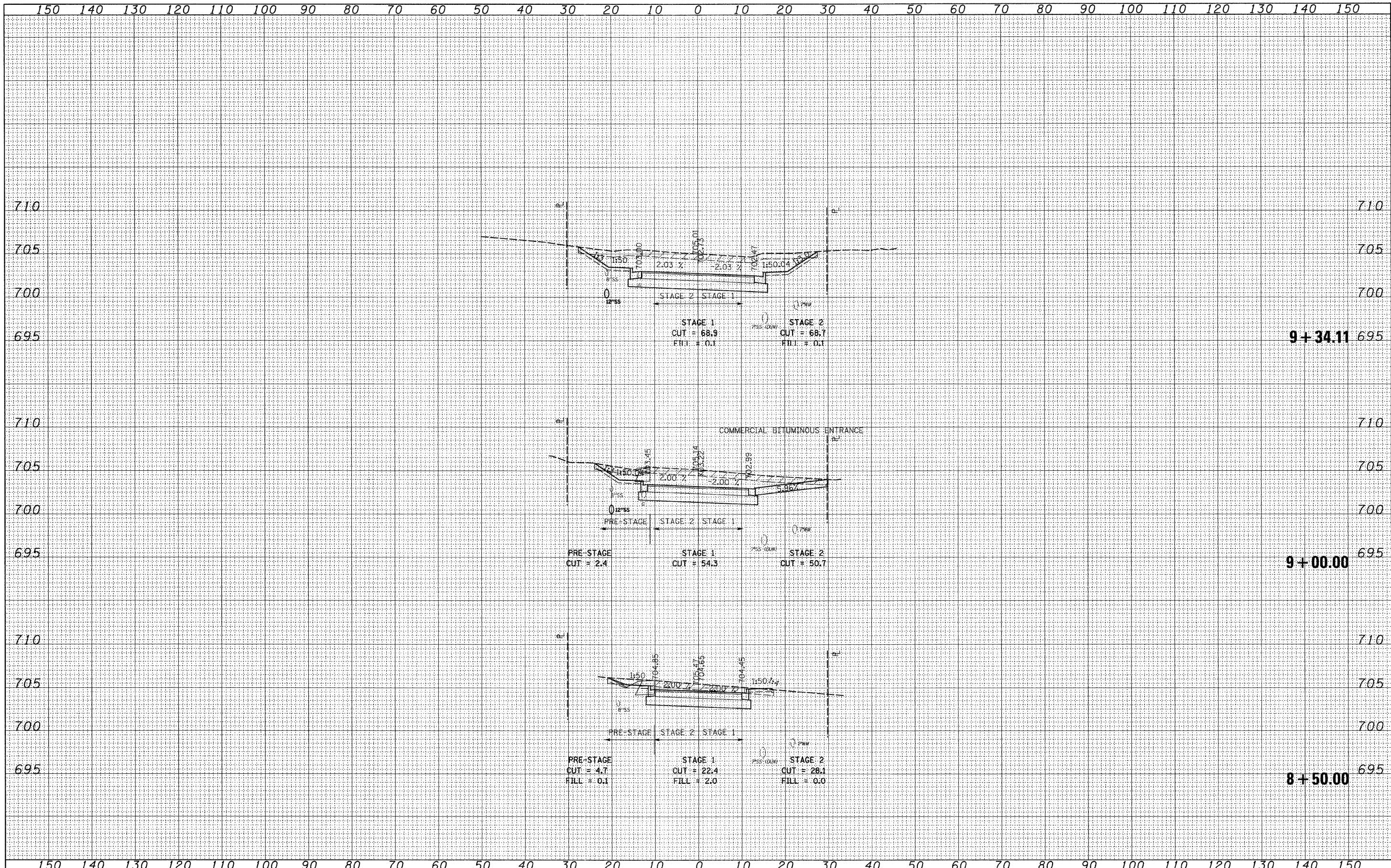
DATE	
BY	
REVIEWED	
PLOTTED	
TEMPLATE	
AREAS	
CHECKED	
FINAL SURVEY	
NOTE BOOK	
NO.	

DATE	
BY	
REVIEWED	
PLOTTED	
TEMPLATE	
AREAS	
CHECKED	
ORIGINAL SURVEY	
NOTE BOOK	
NO.	

FILE NAME =	USER NAME = I00T	DESIGNED - PDK	REVISED -	STATE OF ILLINOIS DEPARTMENT OF TRANSPORTATION	FINSTAD DRIVE CROSS SECTIONS	F.A. RTE.	SECTION	COUNTY	TOTAL SHEETS	SHEET NO.
h:\02901\cadd sheets\shc\ssc-Finstad-12-16-10.dgn	PLOT SCALE = 10.0000' / IN.	DRAWN - GAP	REVISED -			330	128R-3	LAKE	518	508
PLOT DATE = 7/8/2011	DATE - 12/22/10	CHECKED - MRH	REVISED -			CONTRACT NO. 60953		ILLINOIS FED. AID PROJECT		
		DATE - 12/22/10	REVISED -			SCALE:	SHEET NO. OF SHEETS	STA. 7+00.00 TO STA. 8+00.00		

DATE	
BY	
DESIGNED	
DRAWN	
CHECKED	
DATE	
FILE NAME	
USER NAME	
DESIGNED	
DRAWN	
CHECKED	
DATE	

DATE	
BY	
DESIGNED	
DRAWN	
CHECKED	
DATE	
FILE NAME	
USER NAME	
DESIGNED	
DRAWN	
CHECKED	
DATE	



9+34.11

9+00.00

8+50.00

FILE NAME =	USER NAME = IDOT	DESIGNED - PDK	REVISED -	STATE OF ILLINOIS DEPARTMENT OF TRANSPORTATION	FINSTAD DRIVE CROSS SECTIONS	F.A. RTE.	SECTION	COUNTY	TOTAL SHEETS	SHEET NO.
11\102901\cadd sheets\shd-xsec-Finstad-12-16-10.dgn		DRAWN - GAP	REVISED -			330	128R-3	LAKE	518	509
PLOT SCALE = 10.0000' / IN.		CHECKED - MRH	REVISED -			CONTRACT NO. 60953				
PLOT DATE = 7/8/2011		DATE - 12/22/10	REVISED -			ILLINOIS FED. AID PROJECT				
						SCALE:	SHEET NO. OF SHEETS	STA. 8+50.00	TO STA. 9+34.11	

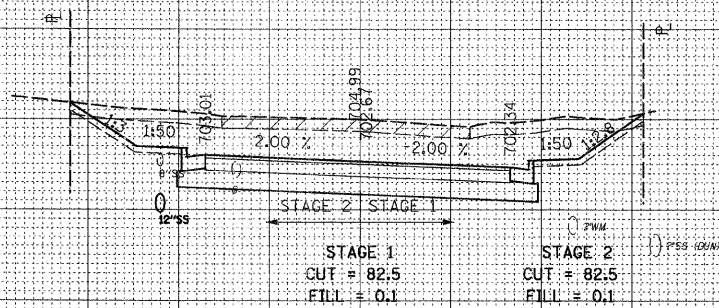
150 140 130 120 110 100 90 80 70 60 50 40 30 20 10 0 10 20 30 40 50 60 70 80 90 100 110 120 130 140 150

FINAL SURVEY	CONVERTED	DATE
NOTE BOOK	PLOTTED	
NO.	TEMPLATE	
	AREAS	
	CHECKED	

ORIGINAL SURVEY	CONVERTED	DATE
NOTE BOOK	PLOTTED	
NO.	TEMPLATE	
	AREAS	
	CHECKED	

710
705
700
695

710
705
700
695



9+50.00

150 140 130 120 110 100 90 80 70 60 50 40 30 20 10 0 10 20 30 40 50 60 70 80 90 100 110 120 130 140 150

FILE NAME = h:\102901\cadd sheets\shh-xsec-Finstad-12-16-10.dgn

USER NAME = IDOT
PLOT SCALE = 10,0000' / IN.
PLOT DATE = 7/8/2011

DESIGNED - PDK
DRAWN - GAP
CHECKED - MRH
DATE - 12/22/10

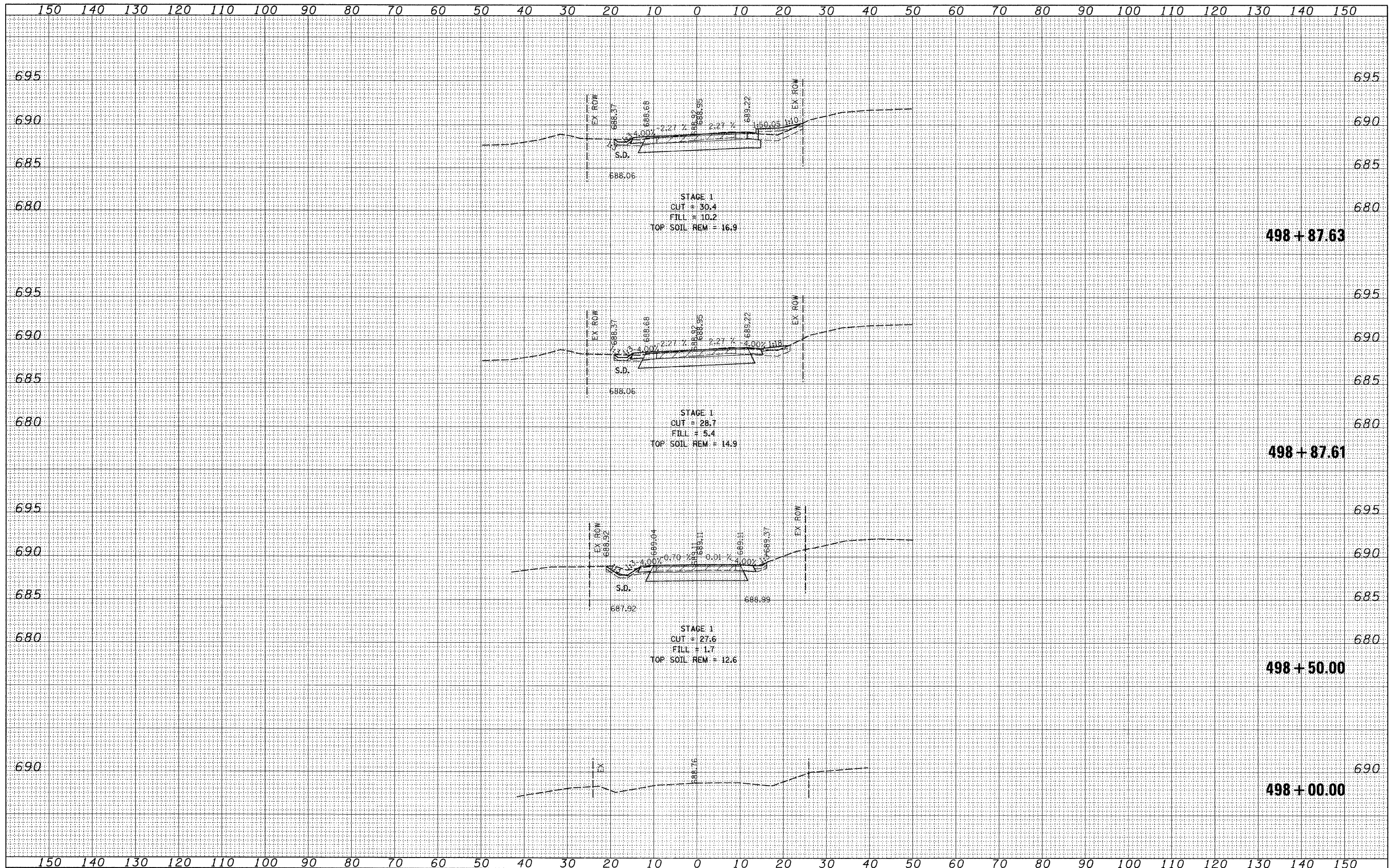
REVISED -
REVISED -
REVISED -
REVISED -

STATE OF ILLINOIS
DEPARTMENT OF TRANSPORTATION

FINSTAD DRIVE
CROSS SECTIONS

SCALE: SHEET NO. OF SHEETS STA. 9+50.00 TO STA. 9+50.00

F.A. RTE.	SECTION	COUNTY	TOTAL SHEETS	SHEET NO.
330	128R-3	LAKE	518	510
CONTRACT NO. 60953			ILLINOIS FED. AID PROJECT	

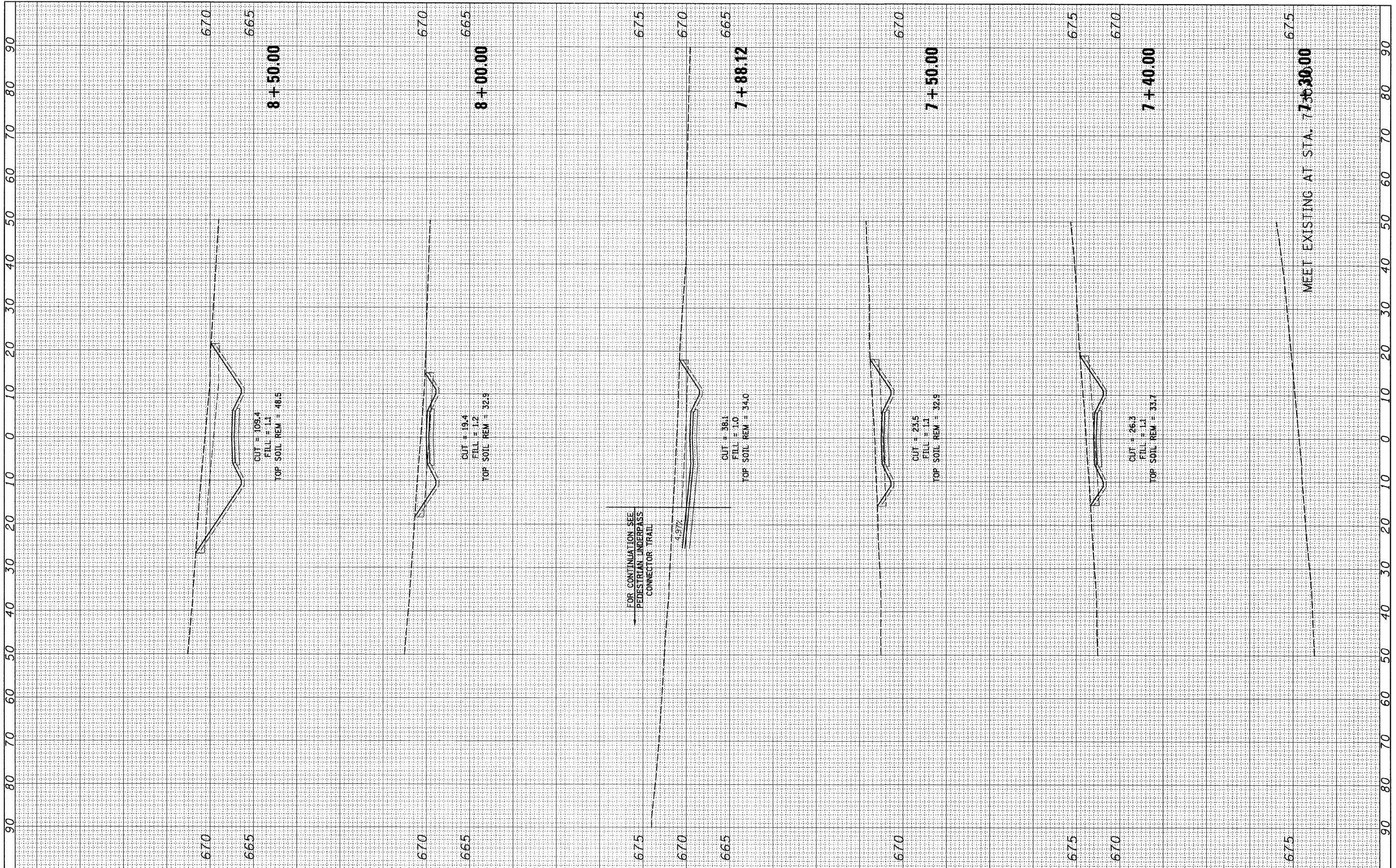


DATE	BY

DATE	BY

FINAL SURVEY	SURVEYED	BY	DATE
NOTE BOOK	DATE		
	NO.		

ORIGINAL SURVEY	SURVEYED	BY	DATE
NOTE BOOK	DATE		
	NO.		



FILE NAME = i:\102901\cadd sheets\sh-t-xsec-pedunp.dgn
 USER NAME = IDOT
 PLOT SCALE = 10,0000 ' / IN.
 PLOT DATE = 7/8/2011

DESIGNED -	REVISED -
DRAWN -	REVISED -
CHECKED -	REVISED -
DATE -	REVISED -

**STATE OF ILLINOIS
DEPARTMENT OF TRANSPORTATION**

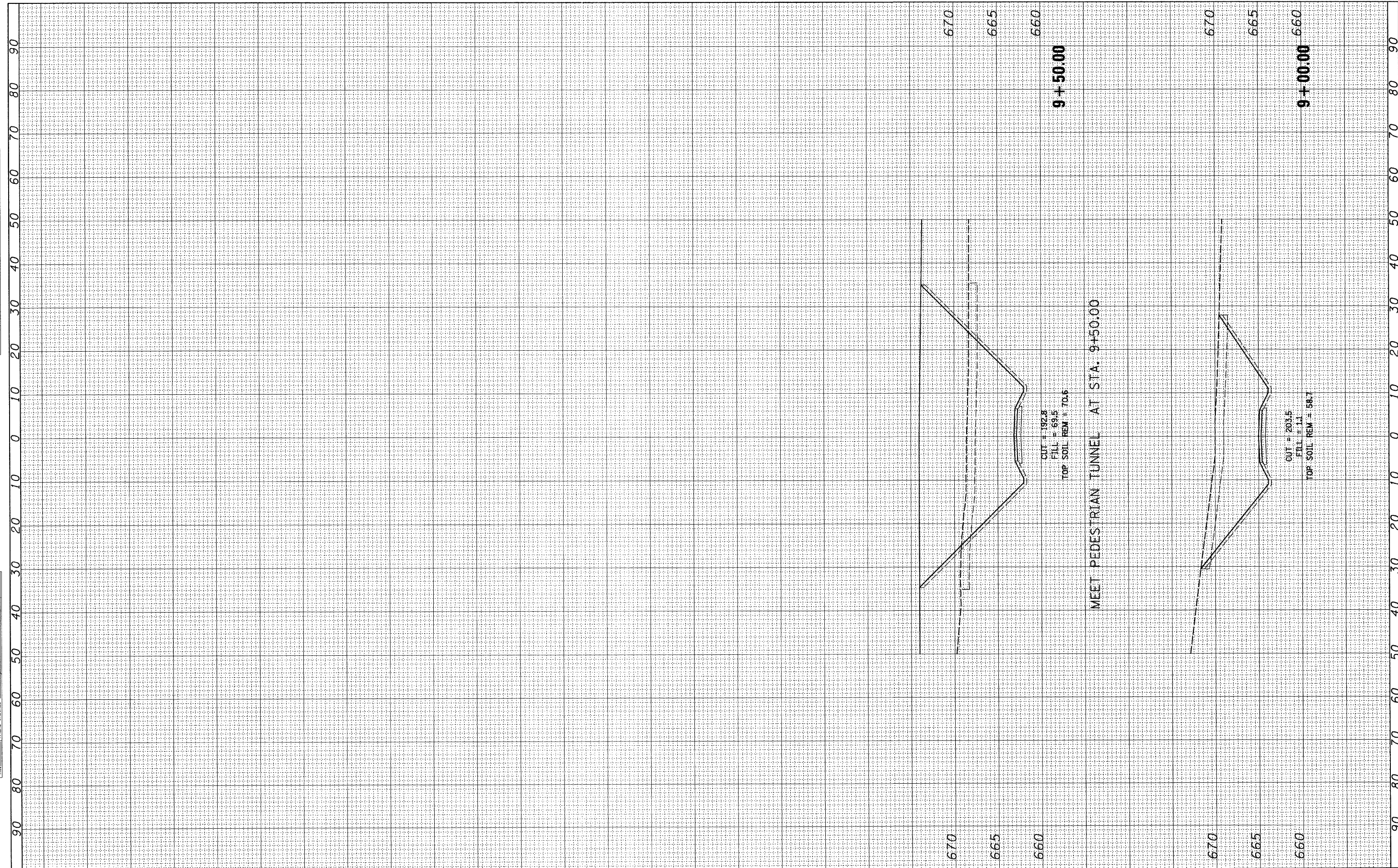
PEDESTRIAN UNDERPASS TRAIL - CROSS SECTIONS

SCALE: SHEET NO. OF SHEETS STA. 7+30.00 TO STA. 8+50.00

F.A. RTE.	SECTION	COUNTY	TOTAL SHEETS	SHEET NO.
330	123R-3	LAKE	518	514
FED. ROAD DIST. NO. ILLINOIS FED. AID PROJECT			CONTRACT NO. 60953	

FINAL SURVEY NO.	SURVEYED BY	DATE
NOTE BOOK NO.	PLotted	
	TEMPLATE AREAS CHECKED	

ORIGINAL SURVEY NO.	SURVEYED BY	DATE
NOTE BOOK NO.	PLotted	
	TEMPLATE AREAS CHECKED	



FILE NAME = \\1102901\cadd sheets\sh-t-xsec-pedunp.dgn

USER NAME = ID01
 PLOT SCALE = 10.0000' / IN.
 PLOT DATE = 7/8/2011

DESIGNED -	REVISED -
DRAWN -	REVISED -
CHECKED -	REVISED -
DATE -	REVISED -

**STATE OF ILLINOIS
 DEPARTMENT OF TRANSPORTATION**

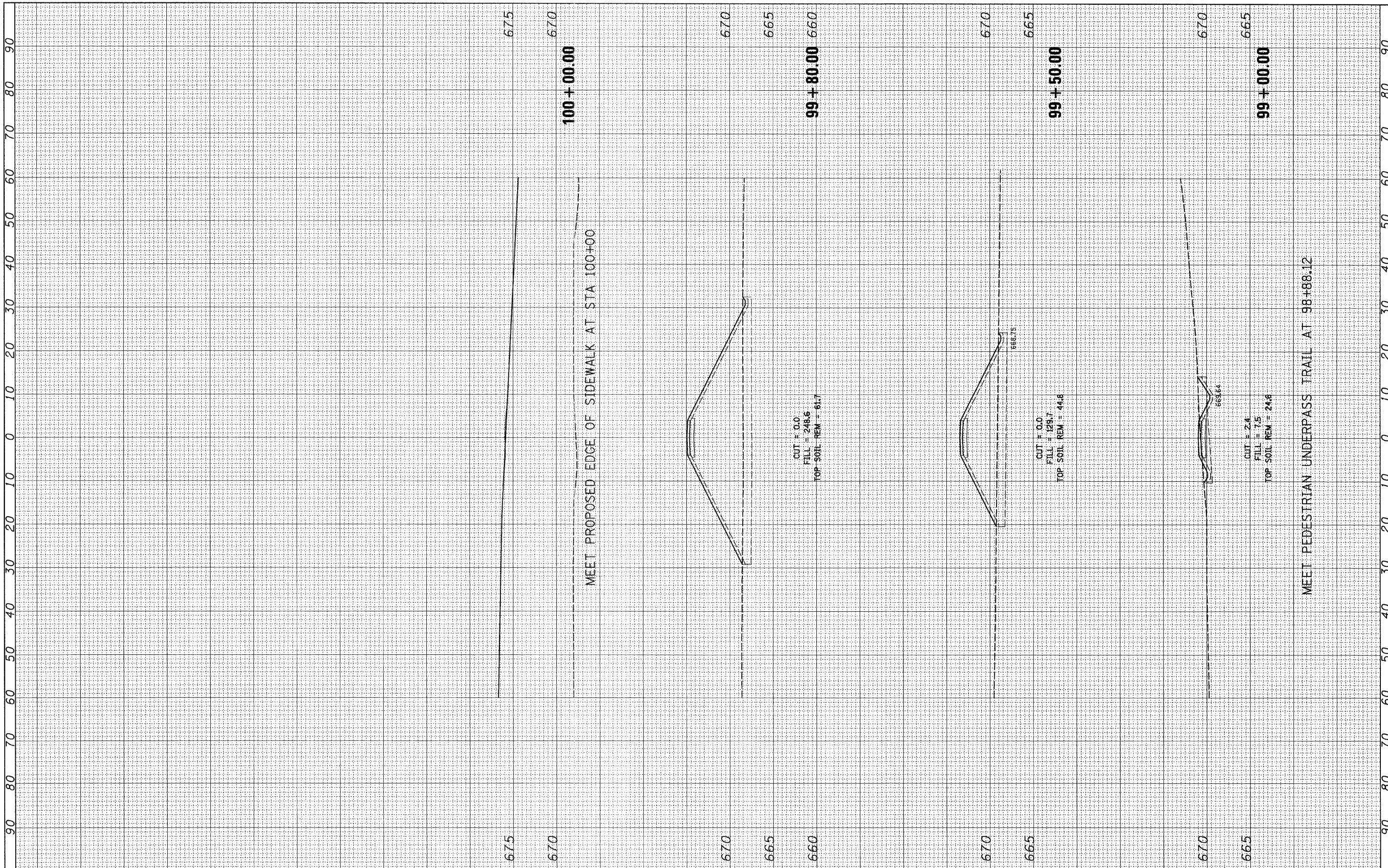
PEDESTRIAN UNDERPASS TRAIL - CROSS SECTIONS

SCALE: SHEET NO. OF SHEETS STA. 9+00.00 TO STA. 9+50.00

F.A. RTE.	SECTION	COUNTY	TOTAL SHEETS	SHEET NO.
330	123R-3	LAKE	518	515
FED. ROAD DIST. NO. ILLINOIS FED. AID PROJECT				
CONTRACT NO. 60953				

FINAL SURVEY	SURVEYED	BY	DATE
NOTE BOOK NO.	PLOTTED		
	AREAS		
	CHECKED		

ORIGINAL SURVEY	SURVEYED	BY	DATE
NOTE BOOK NO.	PLOTTED		
	AREAS		
	CHECKED		



FILE NAME =
 I:\02901\oadd sheets\sh1-xso-pedunpon.dgn

USER NAME = IDOT
 DESIGNED -
 DRAWN -
 CHECKED -
 DATE -

REVISED -
 REVISED -
 REVISED -
 REVISED -

**STATE OF ILLINOIS
 DEPARTMENT OF TRANSPORTATION**

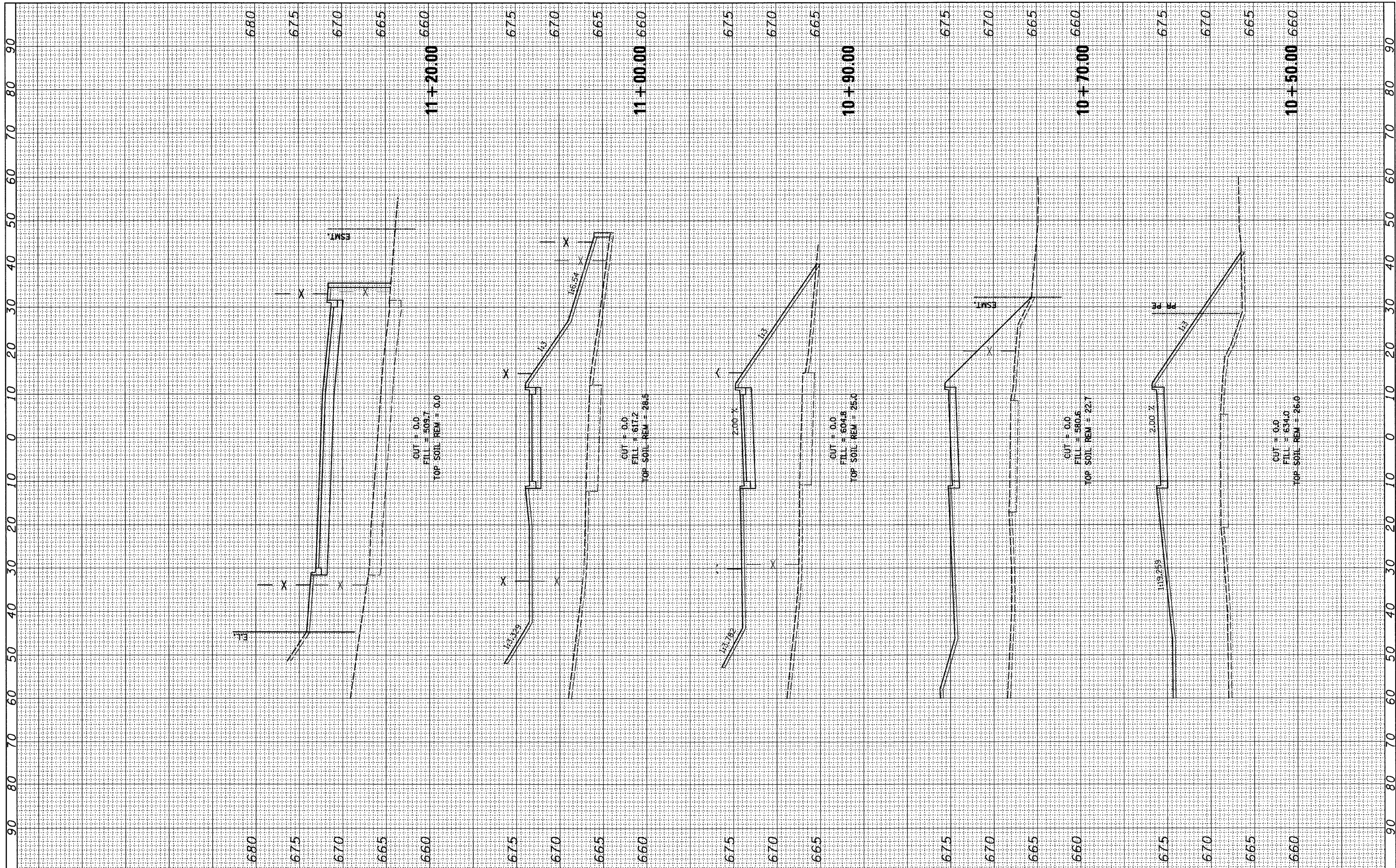
PEDESTRIAN UNDERPASS CONNECTOR TRAIL - CROSS SECTIONS

SCALE: SHEET NO. OF SHEETS STA. 99+00.00 TO STA. 100+00.00

F.A. RTE.	SECTION	COUNTY	TOTAL SHEETS	SHEET NO.
330	123R-3	LAKE	518	516
FED. ROAD DIST. NO.			ILLINOIS FED. AID PROJECT	
			CONTRACT NO. 60953	

FINAL SURVEY NO.	DATE
SURVEYED	BY
PLOTTED	
NOTE BOOK	
TEMPLATE	
AREAS CHECKED	

ORIGINAL SURVEY NO.	DATE
SURVEYED	BY
PLOTTED	
NOTE BOOK	
TEMPLATE	
AREAS CHECKED	



FILE NAME = I:\182901\CADD Sheets\SHT-dogperkxsec.dgn

USER NAME = IDDT	DESIGNED -	REVISED -
PLOT SCALE = 18.0000" / IN.	DRAWN -	REVISED -
PLOT DATE = 8/11/2011	CHECKED -	REVISED -
	DATE -	REVISED -

**STATE OF ILLINOIS
DEPARTMENT OF TRANSPORTATION**

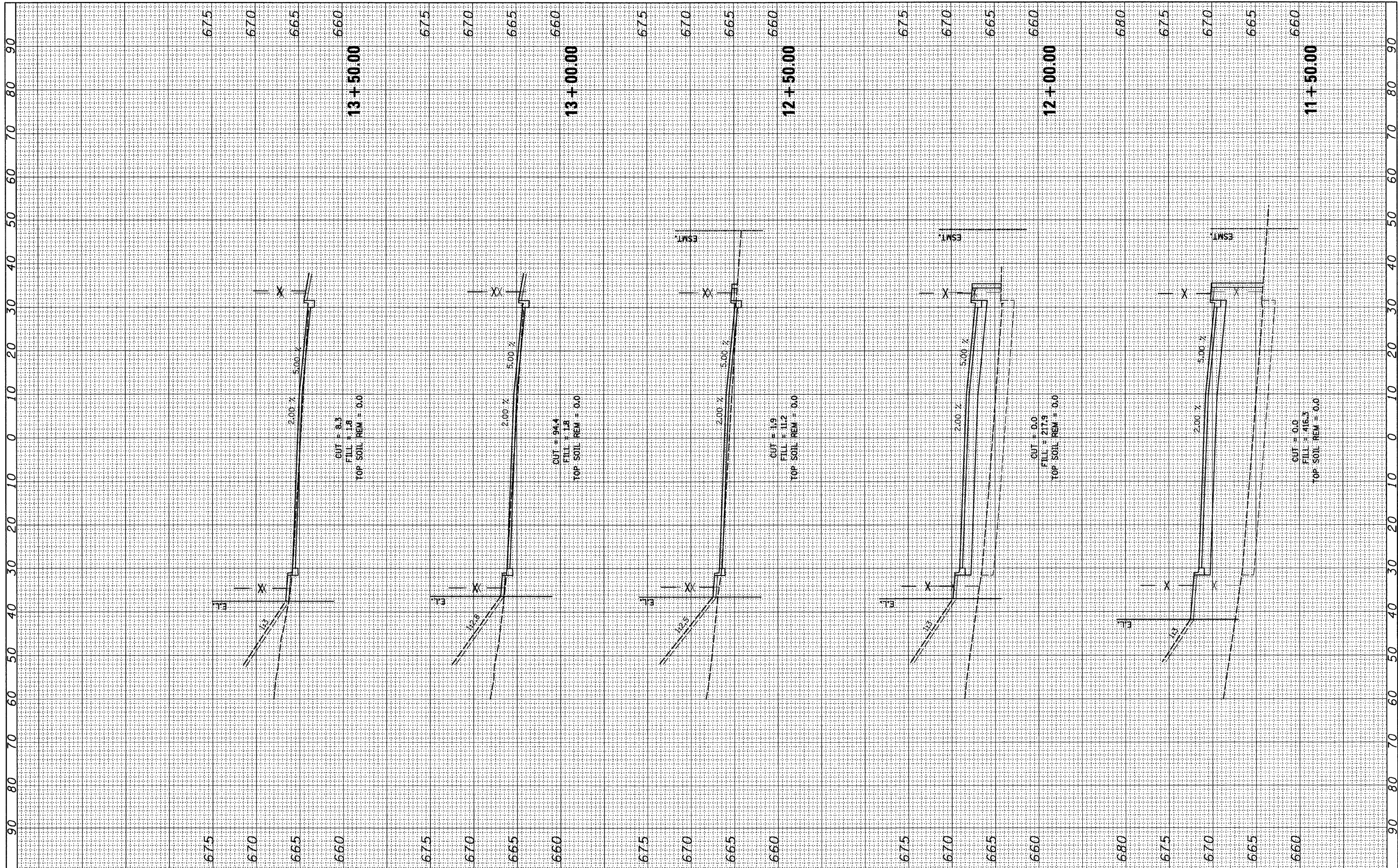
DOF PARK PARKING LOT - CROSS SECTIONS

SCALE: SHEET NO. OF SHEETS STA. 10+50.00 TO STA. 11+20.00

F.A. RTE.	SECTION	COUNTY	TOTAL SHEETS	SHEET NO.
330	123R-3	LAKE	518	517
FED. ROAD DIST. NO. ILLINOIS FED. AID PROJECT			CONTRACT NO. 60953	

FINAL SURVEY	SURVEYED	BY	DATE
NOTE BOOK	PLOTTED		
NO.	TEMPLATE		
	AREAS CHECKED		

ORIGINAL SURVEY	SURVEYED	BY	DATE
NOTE BOOK	PLOTTED		
NO.	TEMPLATE		
	AREAS CHECKED		



FILE NAME = I:\182901\CADD Sheets\SHT-dogparkxsec.dgn

USER NAME = IDOT
 PLOT SCALE = 18.0000" / IN.
 PLOT DATE = 8/11/2011

DESIGNED -	REVISED -
DRAWN -	REVISED -
CHECKED -	REVISED -
DATE -	REVISED -

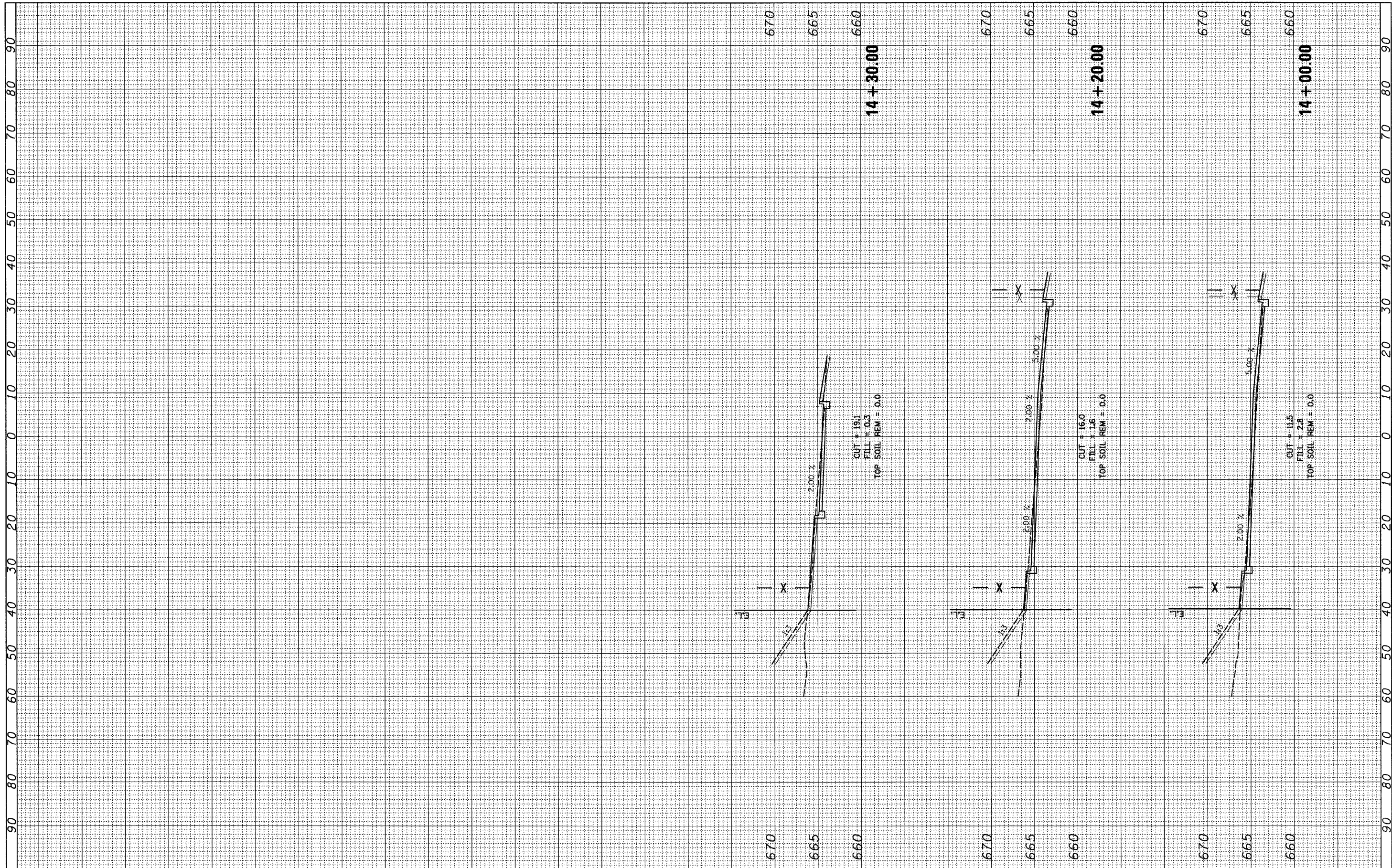
**STATE OF ILLINOIS
 DEPARTMENT OF TRANSPORTATION**

DOF PARK PARKING LOT - CROSS SECTIONS
 SCALE: SHEET NO. OF SHEETS STA. 11+50.00 TO STA. 13+50.00

F.A. RTE.	SECTION	COUNTY	TOTAL SHEETS	SHEET NO.
330	123R-3	LAKE	518	518
CONTRACT NO. 60953				
FED. ROAD DIST. NO. ILLINOIS FED. AID PROJECT				

FINAL SURVEY NO.	SURVEYED	DATE
NOTE BOOK	PLOTTED	BY
AREAS CHECKED	TEMPLATE	
	AREAS CHECKED	

ORIGINAL SURVEY NO.	SURVEYED	DATE
NOTE BOOK	PLOTTED	BY
AREAS CHECKED	TEMPLATE	
	AREAS CHECKED	



FILE NAME = I:\10290\CADD Sheets\SHT-dogparkxsec.dgn

USER NAME = IDOT
 PLOT SCALE = 18.0000" / IN.
 PLOT DATE = 8/11/2011

DESIGNED -	REVISED -
DRAWN -	REVISED -
CHECKED -	REVISED -
DATE -	REVISED -

**STATE OF ILLINOIS
 DEPARTMENT OF TRANSPORTATION**

DOF PARK PARKING LOT - CROSS SECTIONS

SCALE: SHEET NO. OF SHEETS STA. 14+00.00 TO STA. 14+30.00

F.A. RTE.	SECTION	COUNTY	TOTAL SHEETS	SHEET NO.
330	123R-3	LAKE	518	518A
FED. ROAD DIST. NO. ILLINOIS FED. AID PROJECT			CONTRACT NO. 60953	