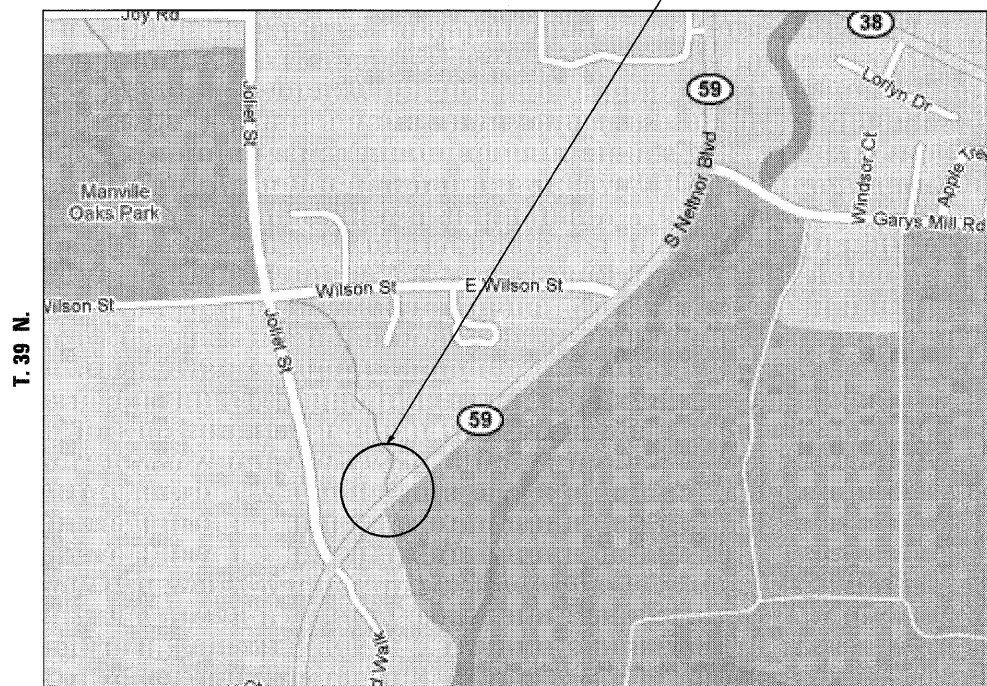


TRAFFIC DATA
 SPEED LIMIT = 50 MPH
 2009 ADT = 25,900


LOCATION 1 - DUPAGE COUNTY
 STRUCTURE NUMBER: 022-0037
 ILLINOIS ROUTE 59 OVER KRESS CREEK
 LOCATED IN WINFIELD TOWNSHIP
 UINCORPORATED DUPAGE COUNTY



R. 9 E.

TRAFFIC DATA
 SPEED LIMIT = 55 MPH
 2009 ADT = 16,500

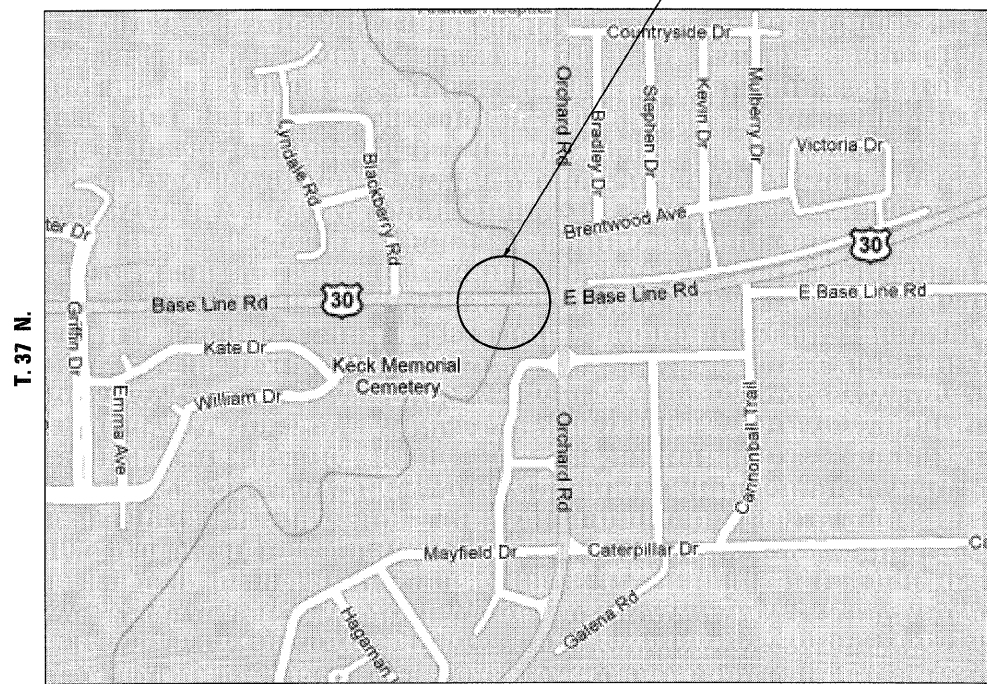
LOCATION 2 - WILL COUNTY
 STRUCTURE NUMBER: 099-0262
 ILLINOIS ROUTE 126 OVER LILY CACHE CREEK
 LOCATED IN PLAINFIELD TOWNSHIP
 VILLAGE OF PLAINFIELD



R. 9 E.

TRAFFIC DATA
 SPEED LIMIT = 55 MPH
 2009 ADT = 15,800

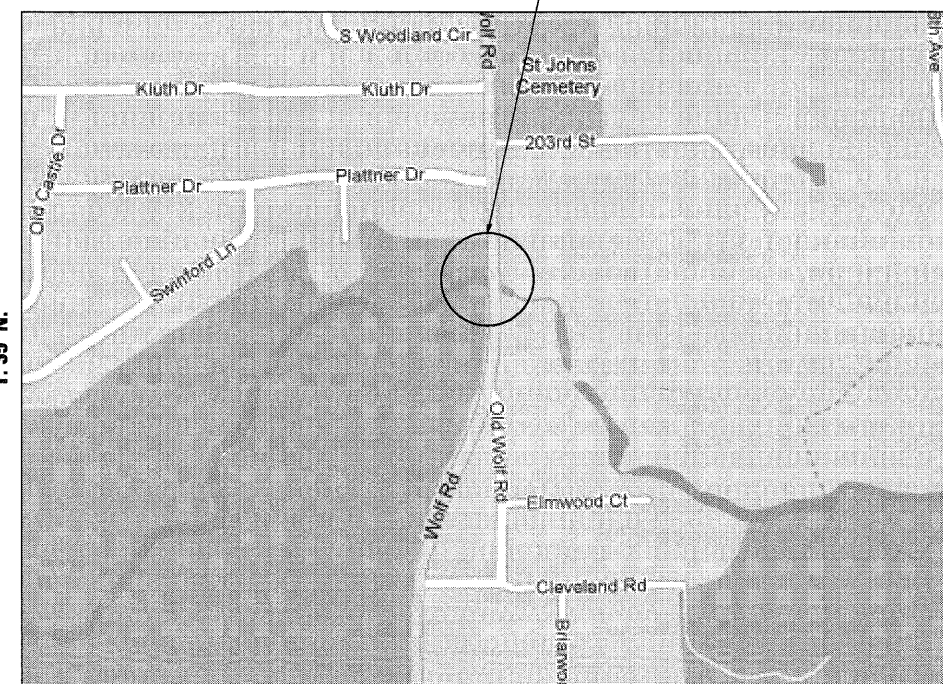
LOCATION 3 - KENDALL COUNTY
 STRUCTURE NUMBER: 047-0029
 U.S. ROUTE 30 OVER BLACKBERRY CREEK
 LOCATED IN BRISTOL TOWNSHIP
 VILLAGE OF MONTGOMERY



R. 7 E.

TRAFFIC DATA
 SPEED LIMIT = 45 MPH
 2008 ADT = 12,100

LOCATION 4 - WILL COUNTY
 STRUCTURE NUMBER: 099-0271
 WOLF ROAD OVER HICKORY CREEK
 LOCATED IN FRANKFORT TOWNSHIP
 VILLAGE OF MOKENA



R. 12 E.

COMPANY NAME: HRGreen.com
 PROJECT CONTACT: #PROJECT_CONTACT/1
 CLIENT: #CLIENT/1
 DATE PLOTTED: 7/20/2011 8:53:23 AM
 PLOT DRIVER: #PLOT_DRIVER/1
 PEN TABLE: STANDARD-TRANS/BL



USER NAME = SPernal	DESIGNED - C. HARTKE	REVISED -
PLOT SCALE = N/A	DRAWN - S. PERNAL	REVISED -
PLOT DATE = 7/20/2011	CHECKED - T. HAMILTON	REVISED -
	DATE - 7/20/11	REVISED -

STATE OF ILLINOIS
 DEPARTMENT OF TRANSPORTATION

LOCATION MAPS
 SCOUR COUNTERMEASURES

SCALE: N/A SHEET NO. 1 OF 1 SHEETS STA. TO STA.

F.A. RTE.	SECTION	COUNTY	TOTAL SHEETS	SHEET NO.
VAR.	2010-077-1	VAR.	21	4
FED. ROAD DIST. NO. ILLINOIS FED. AID PROJECT			CONTRACT NO. 60L65	