





**LEGEND**

-  - BUILDING REMOVAL
-  - SIDEWALK REMOVAL
-  - DRIVEWAY PAVEMENT REMOVAL
-  - LINEAL REMOVAL

**NOTES**

1. THE REMOVAL AND DISPOSAL OF ALL DEBRIS AND / OR OBJECTS, INCLUDING LIGHT POLES, WEATHER STATIONS, OVER-THE-AIR ANTENNAS, FLAG POLES, BIRD FEEDERS, RETAINING WALLS AND ANY OTHER STRUCTURES AND ITS FOUNDATIONS THAT ARE NOT PART OF THE BUILDING REMOVAL WITHIN THE CONSTRUCTION LIMITS SHALL BE INCLUDED IN THE UNIT PRICE FOR DEBRIS REMOVAL.
2. ALL OF THE EXISTING TREES AND SHRUBS ARE TO REMAIN ON THE PROPERTY. CONTRACTOR SHALL TAKE AN EXTRA CARE WHEN REMOVING BUILDINGS AND DEBRIS SO THAT EXISTING TREES AND SHRUBS ARE NOT DAMAGED.
3. THE CONTRACTOR'S VEHICLES, EQUIPMENT, AND OPERATIONS MAY NOT ENCROACH UPON THE IL ROUTE 53 TRAVELED WAY AT ANY TIME.
4. CONTRACTOR SHALL INSTALL "TRUCKS ENTERING AND LEAVING HIGHWAY" SIGNS, W21-I105 (MODIFIED) IN EACH DIRECTION ON ILLINOIS ROUTE 53 APPROACHING LOCATION NO. 1 AS SHOWN ON SHEET 5 PRIOR TO ACCESSING SITE NO. 1. THESE SIGNS SHALL BE PAID AS TEMPORARY INFORMATION SIGNING. NO DIRECT ACCESS TO A STATE HIGHWAY SHALL BE ALLOWED FROM ANY OTHER SITE.

FILE NAME =	USER NAME = pociechal	DESIGNED -	REVISED - LP 08/10/2011
ct:\pwork\pwork\pociechal\d0270297\sh	plon.dgn	DRAWN -	REVISED -
	PLOT SCALE = 20.0000' / in.	CHECKED -	REVISED -
	PLOT DATE = 8/18/2011	DATE -	REVISED -

**STATE OF ILLINOIS  
DEPARTMENT OF TRANSPORTATION**

**BUILDING DEMOLITION PLAN  
22W312 IL ROUTE 53, GLEN ELLYN (LOCATION NO. 1)**

SCALE: 1"=20' SHEET NO. 1 OF 5 SHEETS STA. TO STA.

F.A. RTE.	SECTION	COUNTY	TOTAL SHEETS	SHEET NO.
VAR	2011-044-DM	VARIOUS	22	5
CONTRACT NO. 60P53				
ILLINOIS FED. AID PROJECT				