





LEGEND

-  - TOPSOIL FURNISH AND PLACE, 4"
-  - SEEDING, CLASS 2
-  - MULCH, METHOD 1
-  - PERIMETER EROSION BARRIER

FILE NAME = c:\pwork\pwidot\pocsechal\0270297\sh	USER NAME = pocsechal	DESIGNED -	REVISED -	STATE OF ILLINOIS DEPARTMENT OF TRANSPORTATION	LANDSCAPING AND EROSION CONTROL PLAN 568 ELM GROVE DRIVE, ELGIN (LOCATION NO. 4)			F.A. RTE.	SECTION	COUNTY	TOTAL SHEETS	SHEET NO.
	plan.dgn	DRAWN -	REVISED -					VAR	2011-044-DM	VARIOUS	22	14
	PLOT SCALE = 20.0000' / 1" =	CHECKED -	REVISED -		SCALE: 1"=20'	SHEET NO. 4 OF 5 SHEETS	STA.	TO STA.	ILLINOIS FED. AID PROJECT			
	PLOT DATE = 6/29/2011	DATE -	REVISED -						CONTRACT NO. 60P53			