







AREA OF DISTURBANCE = 1.48 AC

LEGEND

-  FURNISH AND PLACE 4" TOPSOIL SEEDING CLASS 2
-  SEEDING CLASS 4 AND HEAVY DUTY EROSION CONTROL BLANKET
-  INLET FILTERS
-  PERIMETER EROSION BARRIER
-  TREE TRUNK PROTECTION
-  CLASS A-1 RIPRAP & FILTER FABRIC

FILE NAME = M:\756-004_Lombard - CIVI - Bridges Phase II\CADD Sheets\0756004-shr-erosionplan.dwg

B Bollinger, Lach & Associates, Inc.
ITASCA, ILLINOIS

USER NAME = dalj	DESIGNED - BD	REVISED -
PLOT SCALE = 20.00' / IN.	DRAWN - DC	REVISED -
PLOT DATE = 7/22/2011	CHECKED - BD	REVISED -
	DATE -	REVISED -

**STATE OF ILLINOIS
GREAT WESTERN TRAIL**

EROSION CONTROL AND LANDSCAPING			
SCALE: 1"=20'	SHEET NO.	SHEETS	STA. 10+00 TO STA. 15+50

F.A. RTE.	SECTION	COUNTY	TOTAL SHEETS	SHEET NO.
	06-00151-00-BR	DUPAGE	201	29
CONTRACT NO. 63568				
ILLINOIS FED. AID PROJECT				