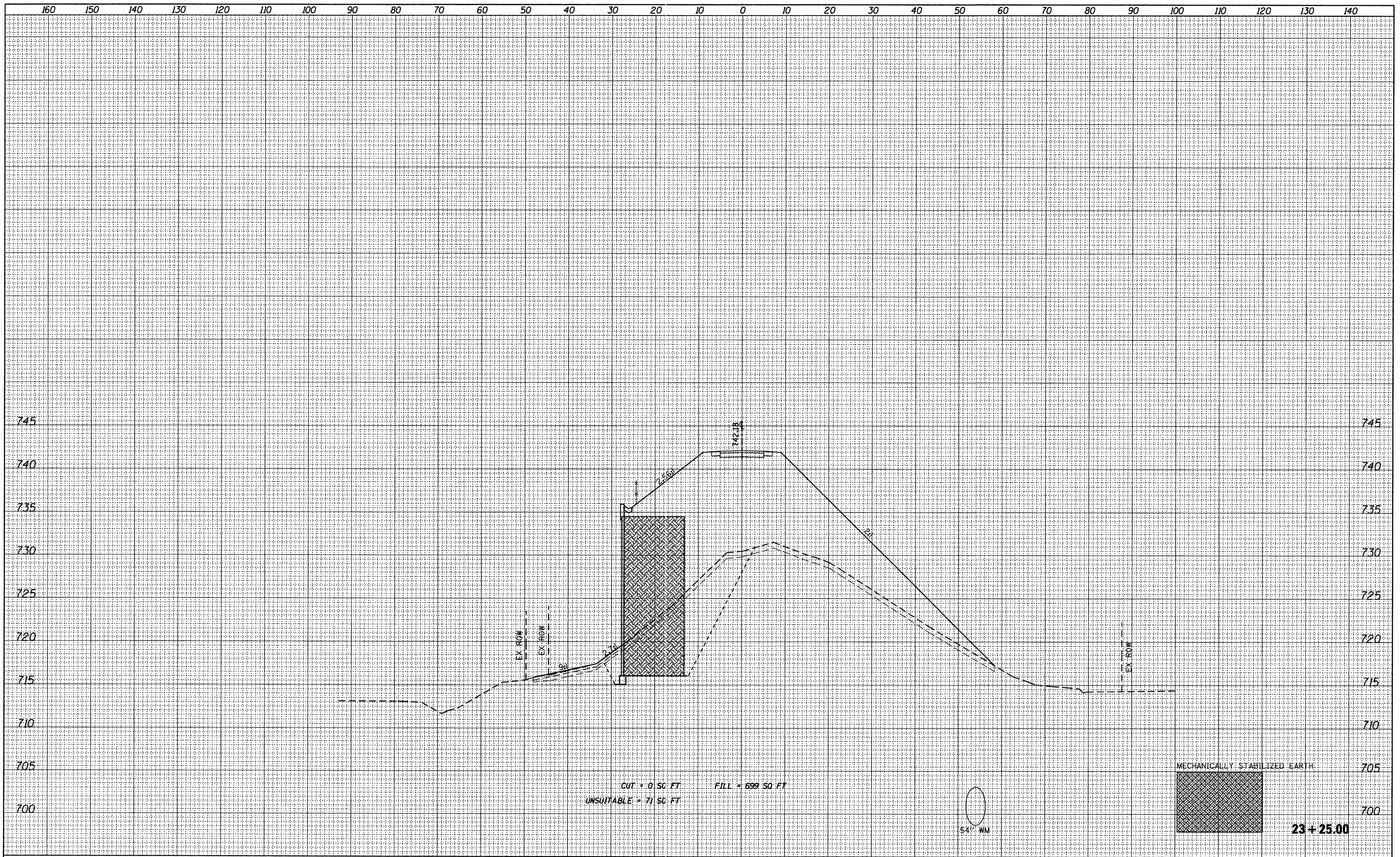
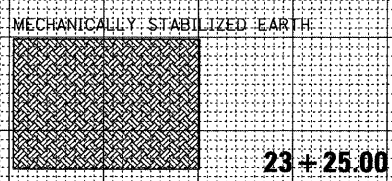
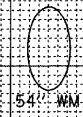


FINAL SURVEY	SURVEYED	DATE
NOTE BOOK	PLOTTED	BY
NO.	TEMP. DATE	
	AREAS CHECKED	
	AREAS CHECKED	

ORIGINAL SURVEY	SURVEYED	DATE
NOTE BOOK	PLOTTED	BY
NO.	TEMP. DATE	
	AREAS CHECKED	
	AREAS CHECKED	



CUT = 0 SQ. FT. FILL = 699 SQ. FT.
 UNSUITABLE = 71 SQ. FT.



FILE NAME = W:\756-004_Lombard - GWT Bridges Phase II\CADD

USER NAME = dolj
 Sheets\01756004-aht-xseo.dgn
 PLOT SCALE = 10.0000' / IN.
 PLOT DATE = 7/22/2011

DESIGNED - JPS
 DRAWN - JPS
 CHECKED - BD
 DATE -

REVISED -
 REVISED -
 REVISED -
 REVISED -

**STATE OF ILLINOIS
 GREAT WESTERN TRAIL**

**GREAT WESTERN TRAIL
 CROSS SECTIONS**

1"=10' HORIZ.
 SCALE: 1"=5' VERT. SHEET NO. 35 OF 51 SHEETS STA. 23+25.00 TO STA. 23+25.00

F.A. RTE.	SECTION	COUNTY	TOTAL SHEETS	SHEET NO.
	06-00151-00-BR	DUPAGE	201	185
CONTRACT NO. 63568			ILLINOIS FED. AID PROJECT	