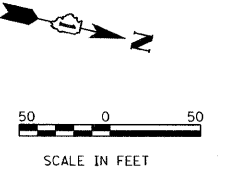
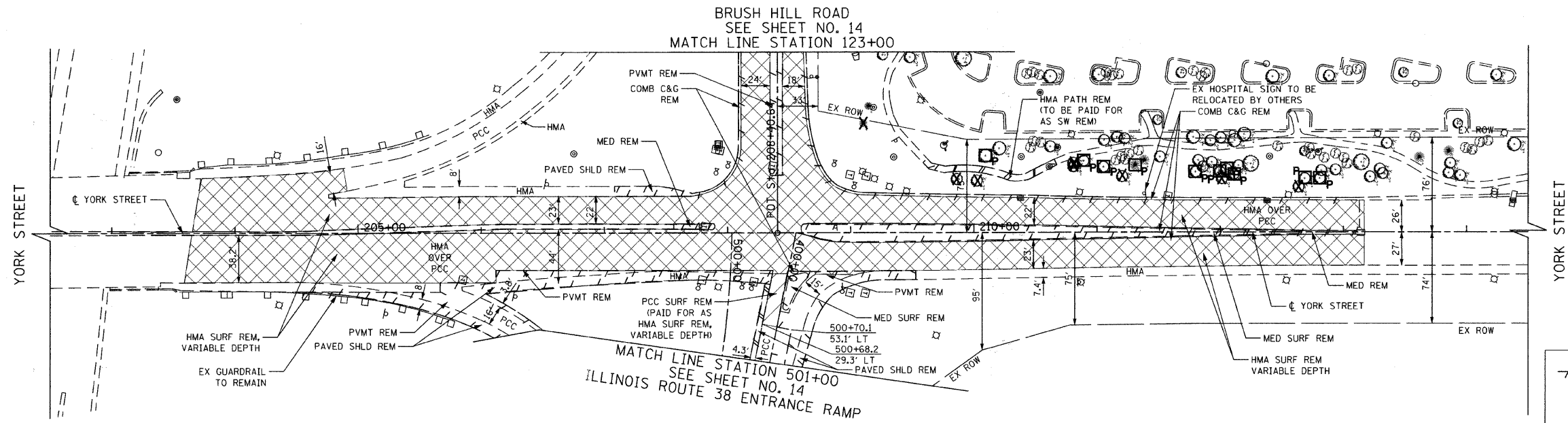
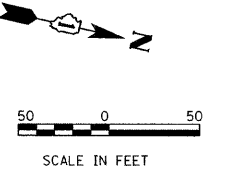
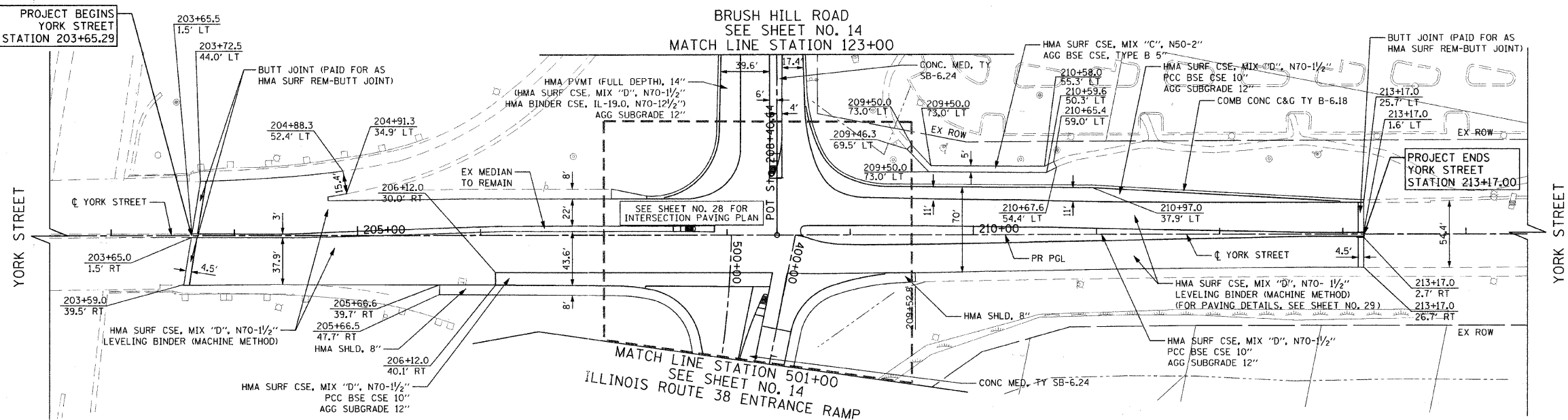


PLAN	SURVEYED	DATE
	PLOTTED	
	CHECKED	
	BY	
	NO. OF WAY CHECKED	
	DATE FILE NAME	



PROFILE	SURVEYED	DATE
	PLOTTED	
	CHECKED	
	BY	
	NO. OF WAY CHECKED	
	DATE FILE NAME	



NOTE:
LEVELING BINDER DEPTH MAX OF 6
INCHES IN SELECT LOCATION

FILE NAME = g:\CH08\0007\Road\Phase 2\Sheets\DI08007	USER NAME = jmgolemba PlanSheet1.dgn	DESIGNED - ESN	REVISED -	STATE OF ILLINOIS DEPARTMENT OF TRANSPORTATION	YORK STREET AT IL RTE 38 RAMPS/BRUSH HILL ROAD REMOVAL PLAN AND ROADWAY PLAN	F.A.J. RTE.	SECTION	COUNTY	TOTAL SHEETS	SHEET NO.	
PLOT SCALE = 50.0000' / IN.	CHECKED - JMG	DRAWN - AJP	REVISED -			2678	09-00171-00-CH	DUPAGE	85	13	
PLOT DATE = 8/9/2011	DATE - 7/4/2011	CHECKED - JMG	REVISED -			CONTRACT NO. 63610					
		DATE - 7/4/2011	REVISED -			FED. ROAD DIST. NO. 7 ILLINOIS FED. AID PROJECT					
					SCALE: 1"=50'	SHEET NO. 13 OF 85 SHEETS		STA. 202+50 TO STA. 214+50			