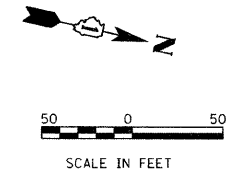
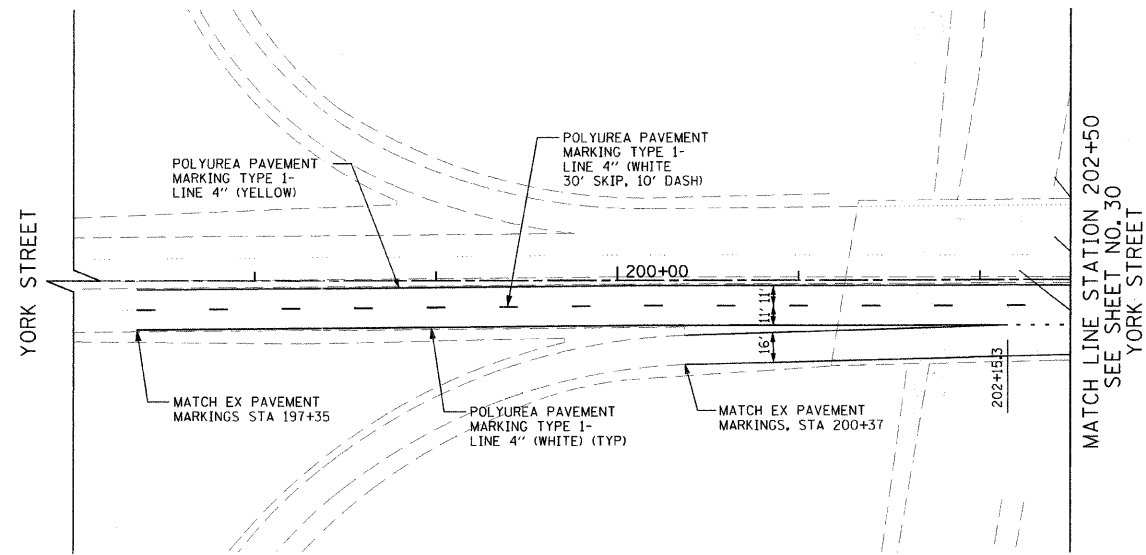


PLAN	SURVEYED	DATE
	PLOTTED	BY
NOTE BOOK NO.	REVISIONS	
	RT. OF WAY CHECKED	
	CAD FILE NAME	

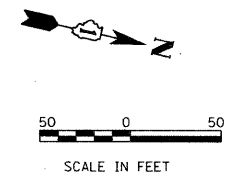
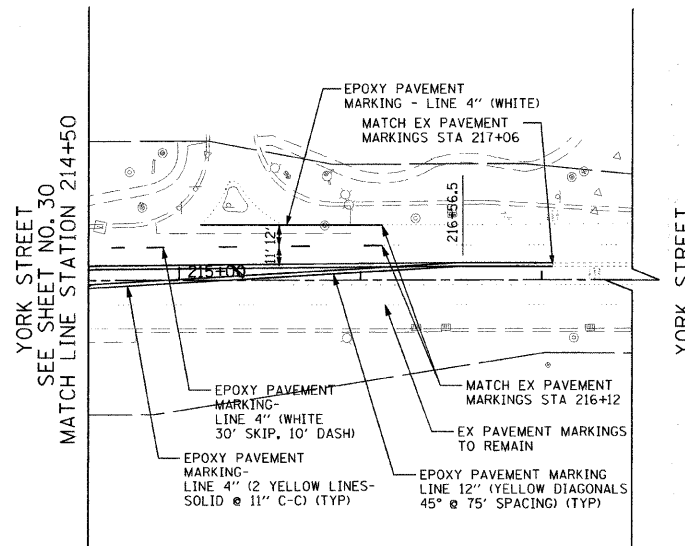


NOTES:

- 1) POLYUREA TYPE I PAVEMENT MARKINGS SHALL BE USED ON ALL PCC SURFACES, EXCEPT AS NOTED.
- 2) EPOXY PAVEMENT MARKINGS SHALL BE USED ON ALL HMA SURFACES, EXCEPT AS NOTED.
- 3) EPOXY PAVEMENT MARKINGS SHALL BE INSTALLED IN GROOVED RECESSED CHANNELS CONSTRUCTED 0.040 INCHES BELOW THE SURFACE AND 1 INCH WIDER THAN THE PAVEMENT MARKING LINE. CONSTRUCTION OF THE RECESSED CHANNELS SHALL BE PAID FOR SEPARATELY PER FOOT AS GROOVING FOR RECESSED PAVEMENT MARKING OF THE WIDTH SPECIFIED AND PER SQUARE FOOT FOR GROOVING FOR RECESSED PAVEMENT MARKING, LETTERS, NUMBERS AND SYMBOLS.

PAVEMENT MARKING ITEM	CORRESPONDING RECESSED GROOVING ITEM
EPOXY PAVEMENT MARKING - LETTERS AND SYMBOLS	GROOVING FOR RECESSED PAVEMENT MARKING, LETTERS, NUMBERS AND SYMBOLS
EPOXY PAVEMENT MARKING - LINE 4"	GROOVING FOR RECESSED PAVEMENT MARKING 5"
EPOXY PAVEMENT MARKING - LINE 6"	GROOVING FOR RECESSED PAVEMENT MARKING 7"
EPOXY PAVEMENT MARKING - LINE 12"	GROOVING FOR RECESSED PAVEMENT MARKING 13"
EPOXY PAVEMENT MARKING - LINE 24"	GROOVING FOR RECESSED PAVEMENT MARKING 25"

PROFILE	SURVEYED	DATE
	PLOTTED	BY
NOTE BOOK NO.	REVISIONS	
	STRUCTURE NOTATIONS CRKD	



FILE NAME = g:\ch08\0007\road\phase 2\sheets\DX0007

USER NAME = jmgolemba
 PMSheet2.dgn
 PLOT SCALE = 50.0000' / IN.
 PLOT DATE = 8/4/2011

DESIGNED - ESN
 DRAWN - AJP
 CHECKED - JMG
 DATE - 7/4/2011

REVISED -
 REVISED -
 REVISED -
 REVISED -

**STATE OF ILLINOIS
 DEPARTMENT OF TRANSPORTATION**

**YORK STREET AT IL RTE 38 RAMPS/BRUSH HILL ROAD
 PAVEMENT MARKING & SIGNAGE PLANS**

SCALE: 1"=50' SHEET NO. 31 OF 85 SHEETS STA. 197+00 TO STA. 217+00

F.A.U. RTE.	SECTION	COUNTY	TOTAL SHEETS	SHEET NO.
2678	09-00171-00-CH		85	31
CONTRACT NO. 63610				
FED. ROAD DIST. NO. 7 ILLINOIS FED. AID PROJECT				