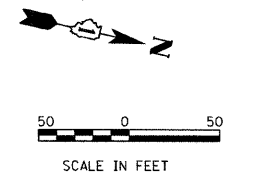
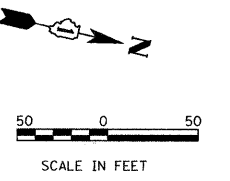
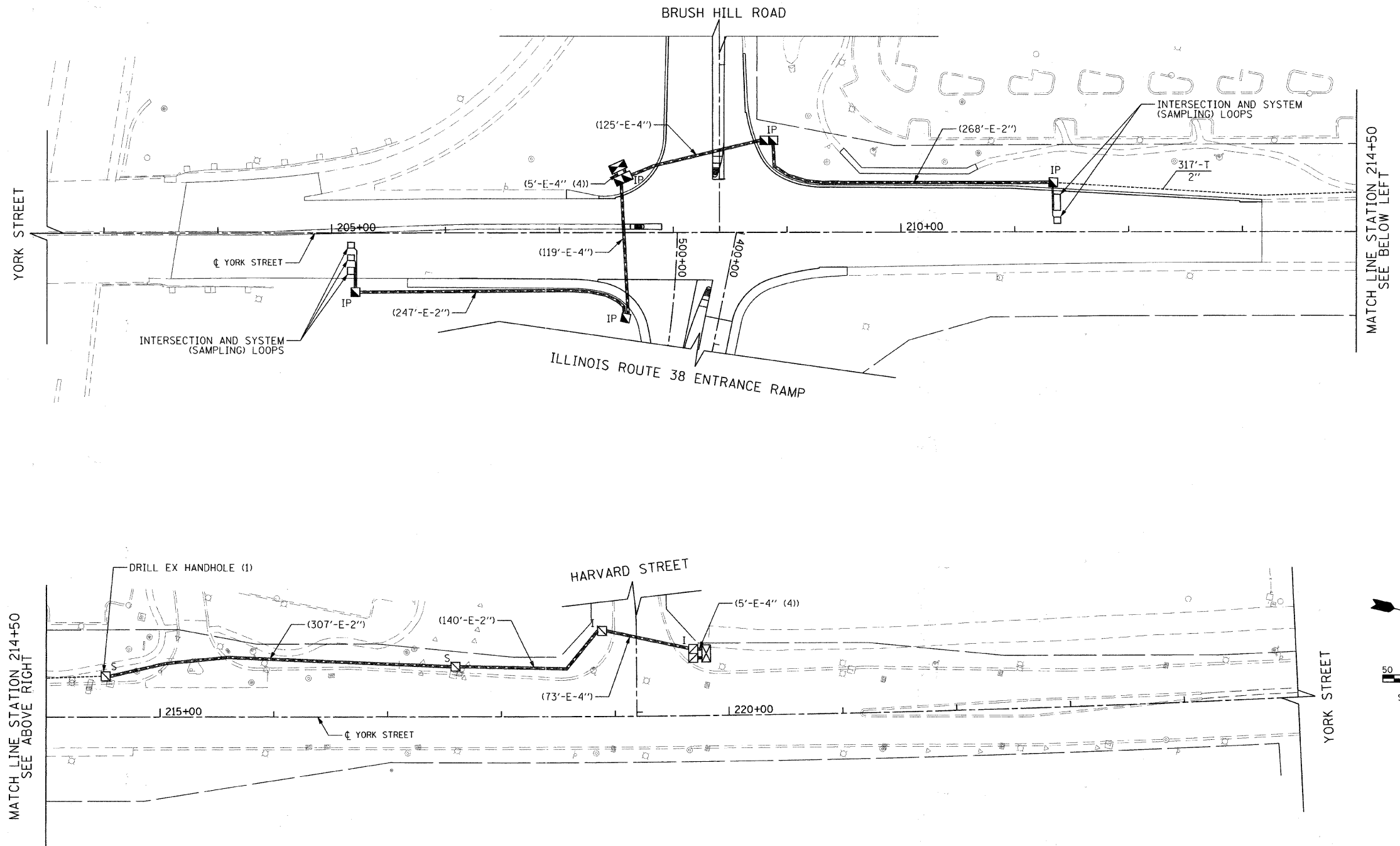


PLAN	SURVEYED	DATE
	PLOTTED	
	CHECKED	
	BY	
	NO. OF WAY CHECKED	
	CADD FILE NAME	

PROFILE	SURVEYED	DATE
	PLOTTED	
	CHECKED	
	BY	
	NO. OF WAY CHECKED	
	STRUCTURE NOTATIONS CHKD	



THE TRAFFIC SIGNAL CONTROL EQUIPMENT FOR THIS PROJECT SHALL BE "ECONOLITE" TO MATCH THE EXISTING ADJACENT SYSTEM.

FILE NAME = g:\ch08\0007\road\phase 2\sheet\01X0007	USER NAME = jngolamba	DESIGNED - KB	REVISED -	<b>STATE OF ILLINOIS DEPARTMENT OF TRANSPORTATION</b>	<b>YORK STREET AT IL RTE 38 RAMP/BRUSH HILL ROAD INTERCONNECT PLAN</b>			F.A.U. RTE.	SECTION	COUNTY	TOTAL SHEETS	SHEET NO.
	TS=InterconnectSheet1.dgn	DRAWN - AJP	REVISED -		SCALE: 1"=50'	SHEET NO. 43 OF 85 SHEETS	STA. 202+50 TO STA. 235+00	2678	09-00171-00-CH	DUPAGE	85	43
	PLOT SCALE = 500.0000 ' / IN.	CHECKED - JMG	REVISED -		CONTRACT NO. 63610							
	PLOT DATE = 8/4/2011	DATE - 7/4/2011	REVISED -		FED. ROAD DIST. NO. 7 ILLINOIS FED. AID PROJECT							