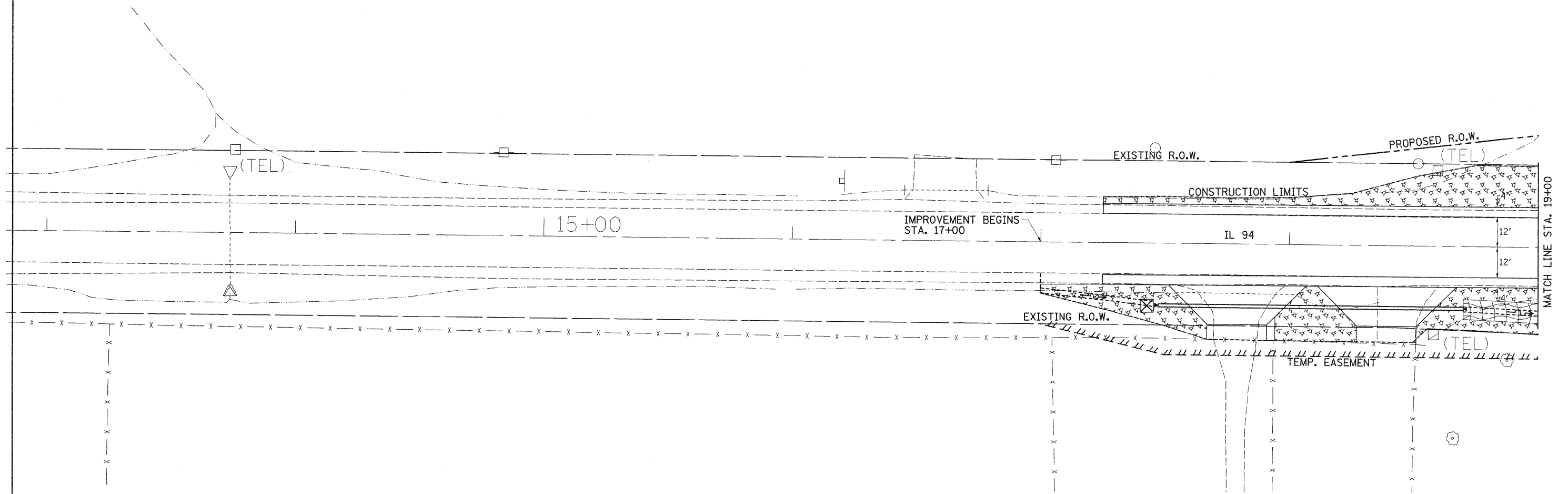
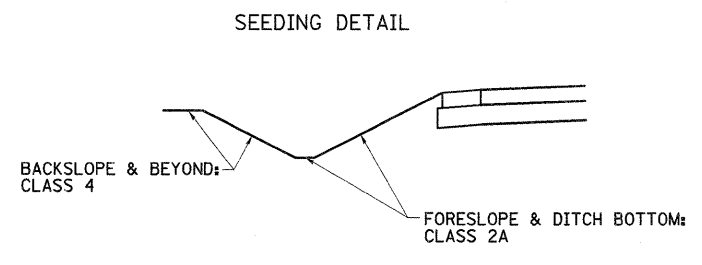
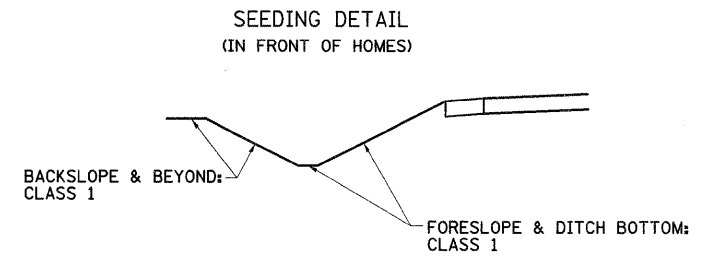


EROSION CONTROL DETAILS



- = MULCH METHOD 3
- = TEMPORARY DITCH CHECKS
- = EROSION CONTROL BLANKET
- = PERIMETER EROSION BARRIER
- = INLET PIPE PROTECTION
- = RIP RAP
- = TURF REINFORCEMENT MAT



FILE NAME =	USER NAME = grantpm	DESIGNED -	REVISED -
ci:\pw_work\p\p\dot\grantpm\d0184077\021207\sh-er-rosion.dgn		DRAWN -	REVISED -
PLOT SCALE = 20,0000' / in.		CHECKED -	REVISED -
PLOT DATE = Thu Jun 23 08:18:54 2011		DATE -	REVISED -

**STATE OF ILLINOIS
DEPARTMENT OF TRANSPORTATION**

EROSION CONTROL DETAILS

SCALE: SHEET NO. OF SHEETS STA. TO STA.

* 221,213 & 220 ** ROCK ISLAND & MERCER COUNTY				
F.A.S. RTE.	SECTION	COUNTY	TOTAL SHEETS	SHEET NO.
*	(19,20)RS-2	**	231	62
CONTRACT NO. 64D72				
ILLINOIS FED. AID PROJECT				