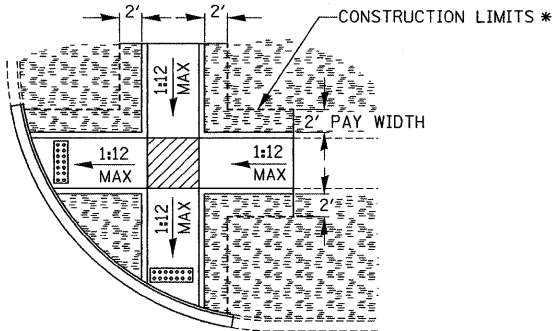
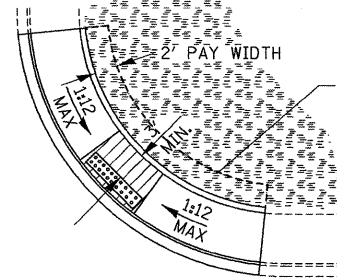


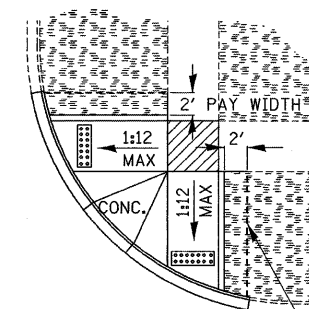
CONSTRUCTION LIMITS *






CONSTRUCTION LIMITS *



CONSTRUCTION LIMITS *



CONSTRUCTION LIMITS *

LEGEND	
	PLANTING OR OTHER NON-WALKING SURFACE
	SLOPE = 2% MAX.
	DETECTABLE WARNING

* PAY FOR SOD IN PLANTING AREAS OR REMOVE AND REPLACE FOR OTHER SURFACES

ADA SIDEWALK ACCESSIBILITY RAMP TYPICAL SODDING DETAILS FOR SIDEWALK RAMP 424-26

FILE NAME = 0365983-SHT-DETAILS.DGN	USER NAME = ---	DESIGNED - ---	REVISED - ---	STATE OF ILLINOIS DEPARTMENT OF TRANSPORTATION	DETAILS			F.A.P. RTE.	SECTION	COUNTY	TOTAL SHEETS	SHEET NO.	
	PLOT SCALE = NONE	CHECKED - DJD	REVISED - ---					68	(28)N, TS & I	DEKALB	120	97	
	PLOT DATE = 01/11	DATE - 01/11	REVISED - ---		SCALE: NONE	SHEET NO. ___ OF ___ SHEETS	STA. _____ TO STA. _____	CONTRACT NO. 66983					
								FED. ROAD DIST. NO. _ ILLINOIS FED. AID PROJECT					