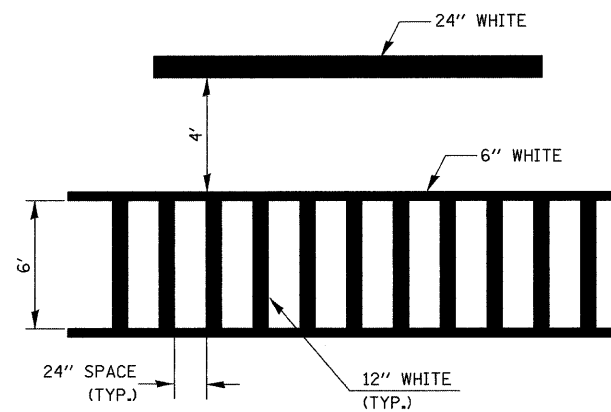


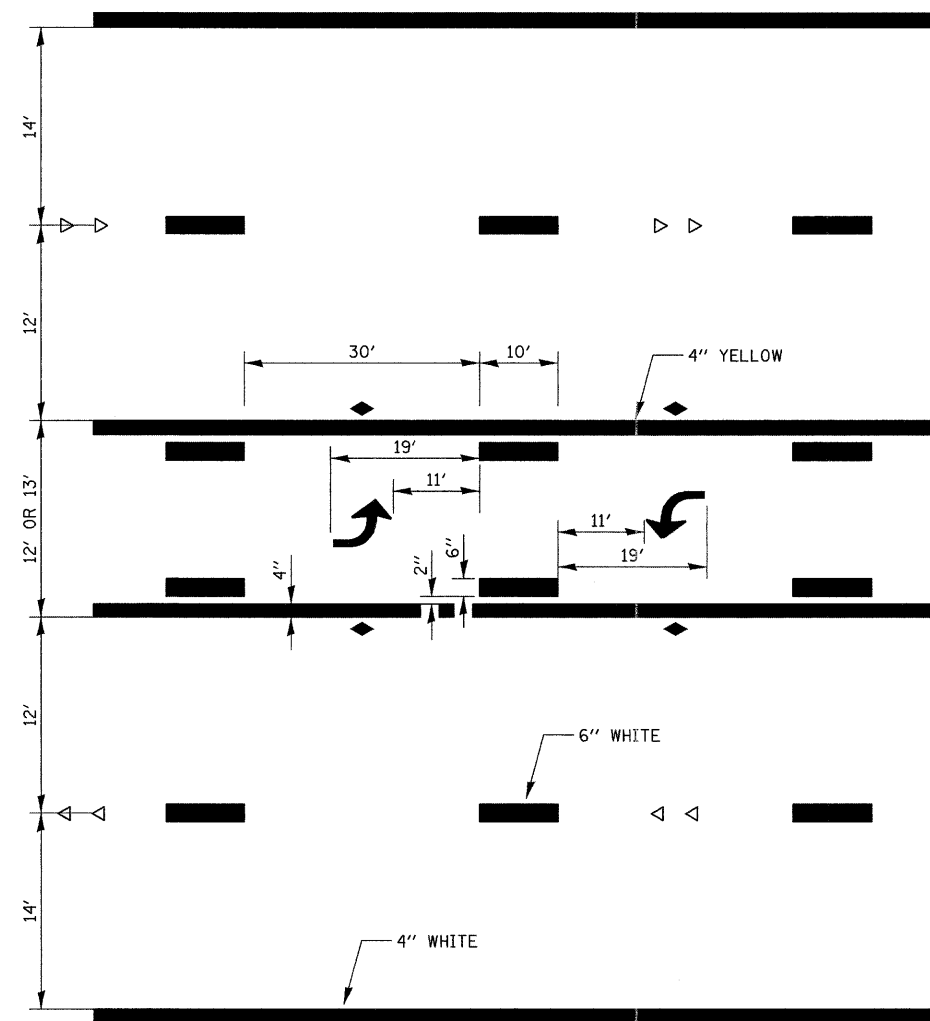
**TYPICAL SPACING DETAIL FOR
CROSSWALKS AND STOP BARS**

**780-3
OPTION 1**

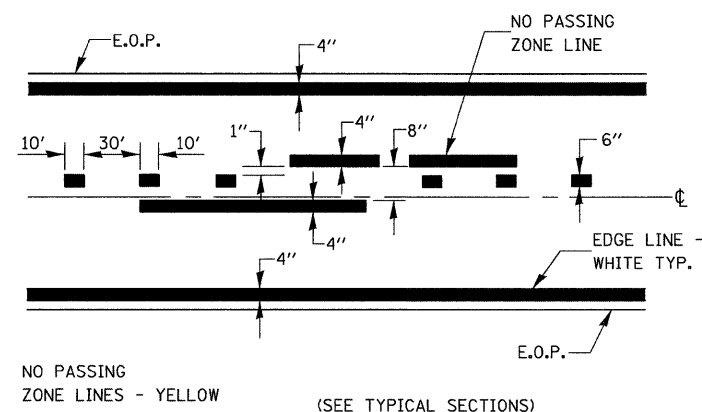


**TYPICAL SPACING DETAIL FOR
CROSSWALKS AND STOP BARS**

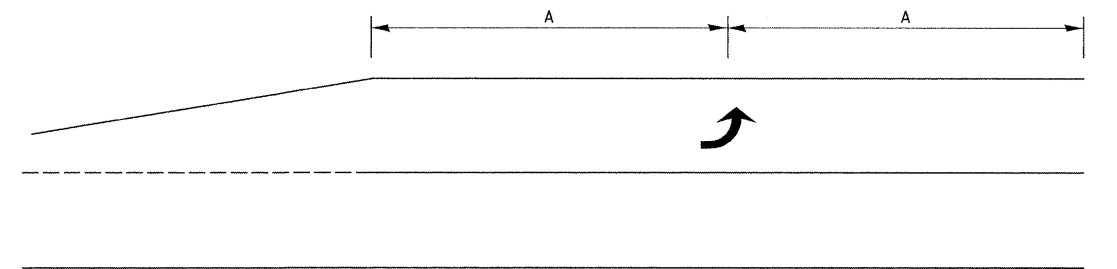
**780-3
OPTION 2**



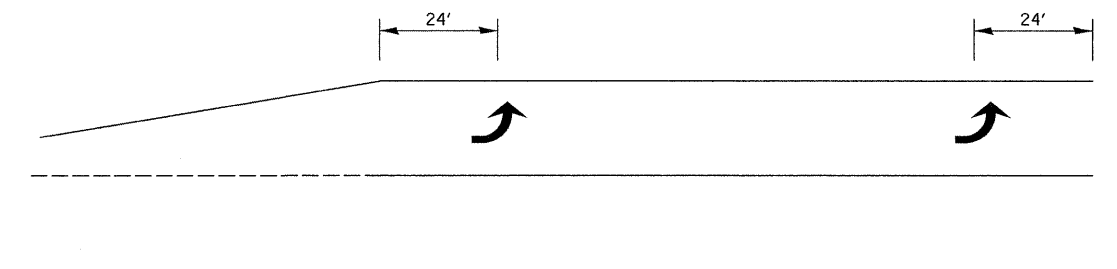
**TYPICAL APPLICATION @
TWO WAY LEFT TURN LANE (TWLTL)
780-2**



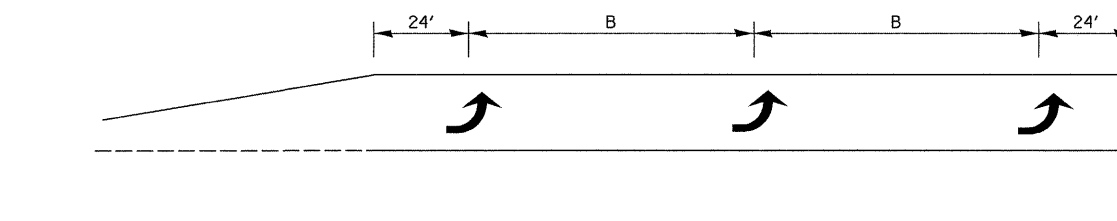
PAVEMENT MARKING 780-8



99' AND UNDER



100' TO 149'



150' AND LONGER

**TYPICAL PLACEMENT OF ARROWS
IN TURN LANES**

780-10

URBAN PAVEMENT MARKING

FILE NAME = 0366983-SHT-DETAILS.DGN	USER NAME = ---	DESIGNED - ---	REVISED - ---	STATE OF ILLINOIS DEPARTMENT OF TRANSPORTATION	DETAILS				F.A.P. RTE. 68	SECTION (28)N, TS & I	COUNTY DEKALB	TOTAL SHEETS 120	SHEET NO. 101	
					SCALE: NONE	SHEET NO. ___ OF ___ SHEETS	STA. _____ TO STA. _____	FED. ROAD DIST. NO. _____ ILLINOIS FED. AID PROJECT		CONTRACT NO. 66983				
					PLOT SCALE = NONE									
					PLOT DATE = 01/11									