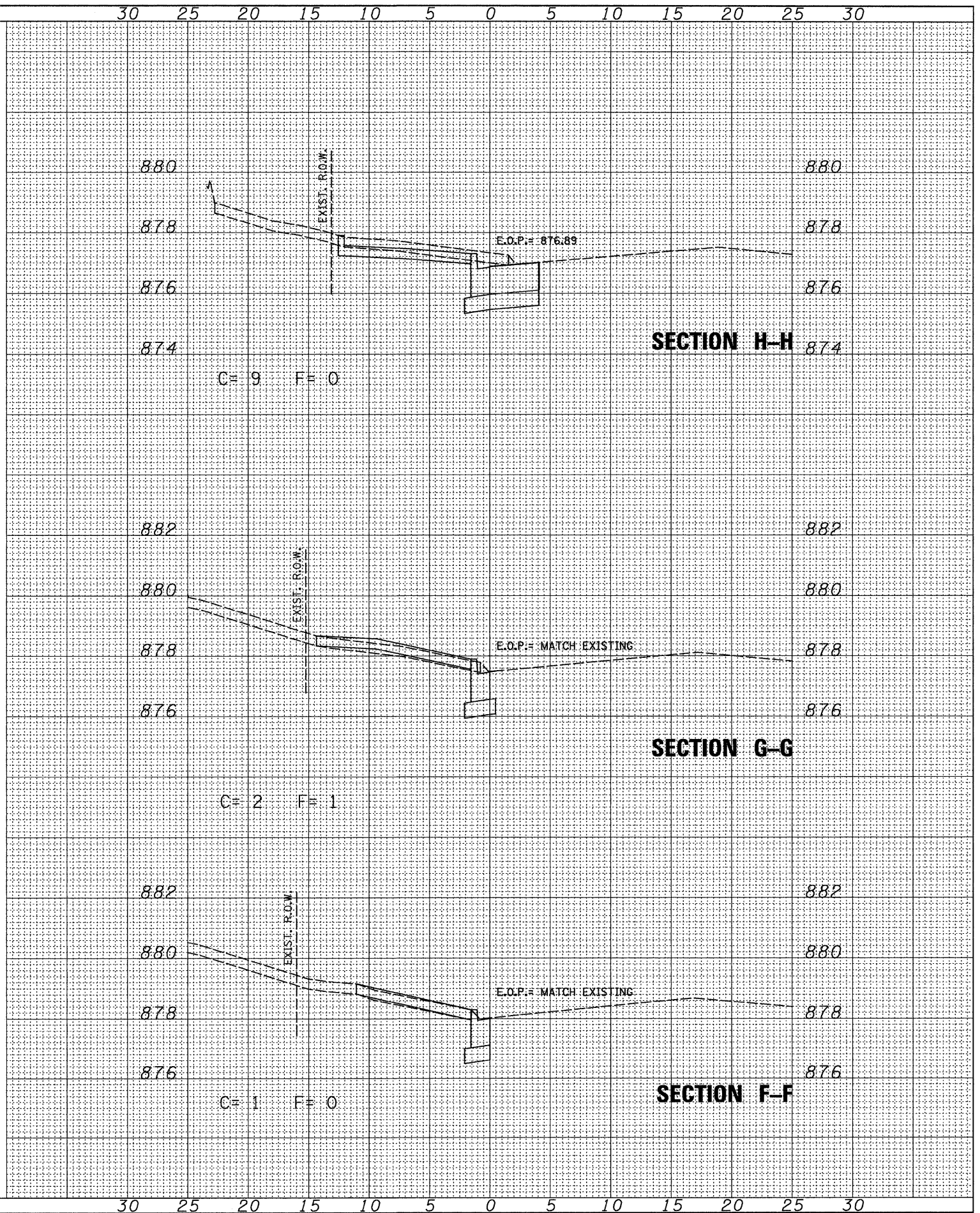
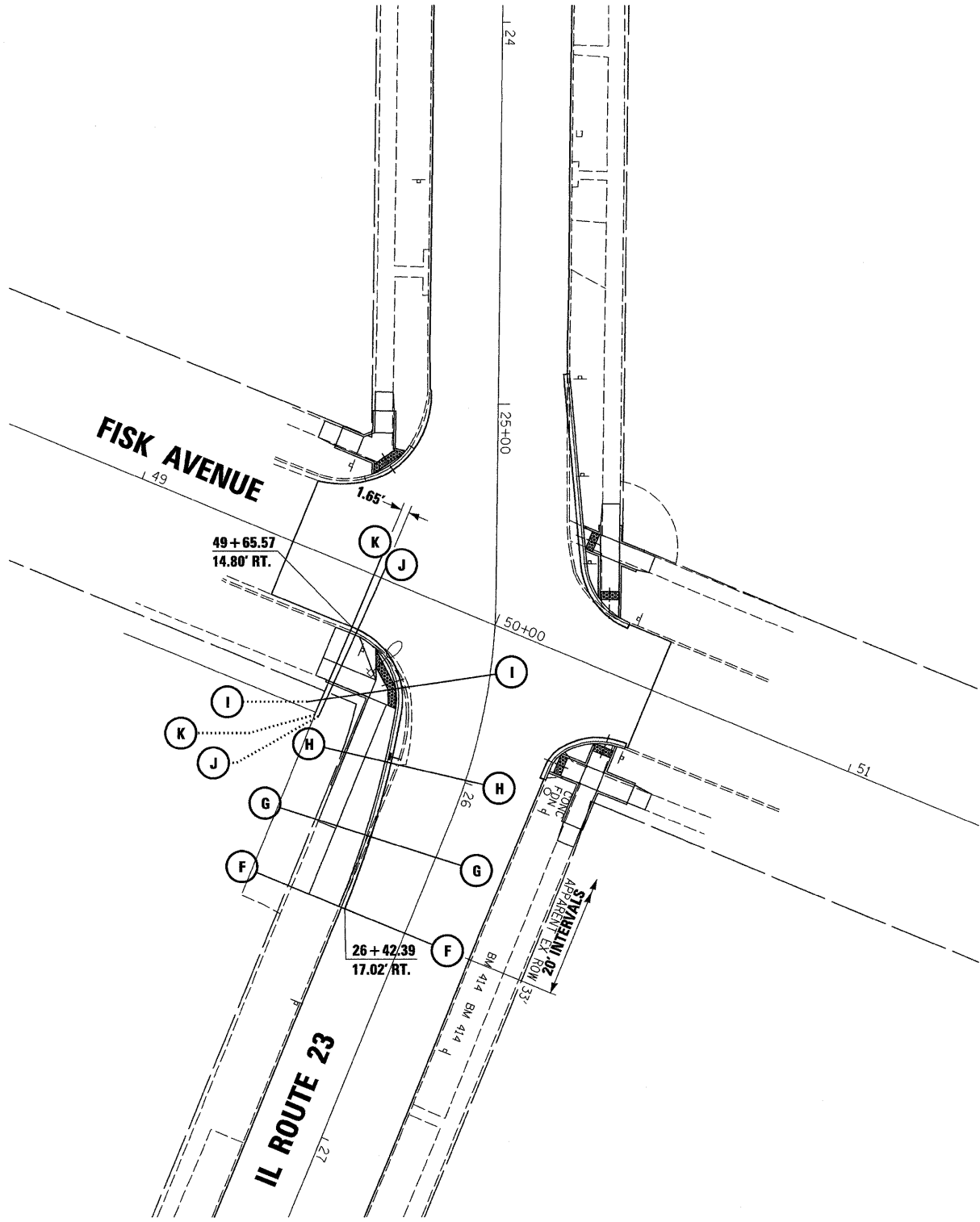
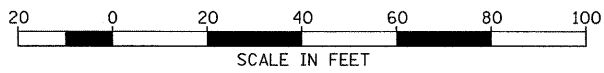


DATE: 07/09
 SURVEYED
 PLOTTED
 TEMPLATE
 NOTE BOOK
 AREAS CHECKED

DATE: 07/09
 SURVEYED
 PLOTTED
 TEMPLATE
 NOTE BOOK
 AREAS CHECKED



FILE NAME = D366983-SHT-XSHT-FISK-SW.DGN
 USER NAME =
 PLOT SCALE = 1"=20'
 PLOT DATE = 01/11

DESIGNED - DJD
 DRAWN - LAG
 CHECKED - DJD
 DATE - 01/11

REVISED -
 REVISED -
 REVISED -
 REVISED -

STATE OF ILLINOIS
 DEPARTMENT OF TRANSPORTATION

CROSS SECTIONS (FISK AVENUE) SW
 SCALE: 1"=20'
 SHEET NO. ___ OF ___ SHEETS
 STA. _____ TO STA. _____

F.A.P. RTE. 68	SECTION (28)N, TS & I	COUNTY DEKALB	TOTAL SHEETS 120	SHEET NO. 104
CONTRACT NO. 66983				
ILLINOIS FED. AID PROJECT				