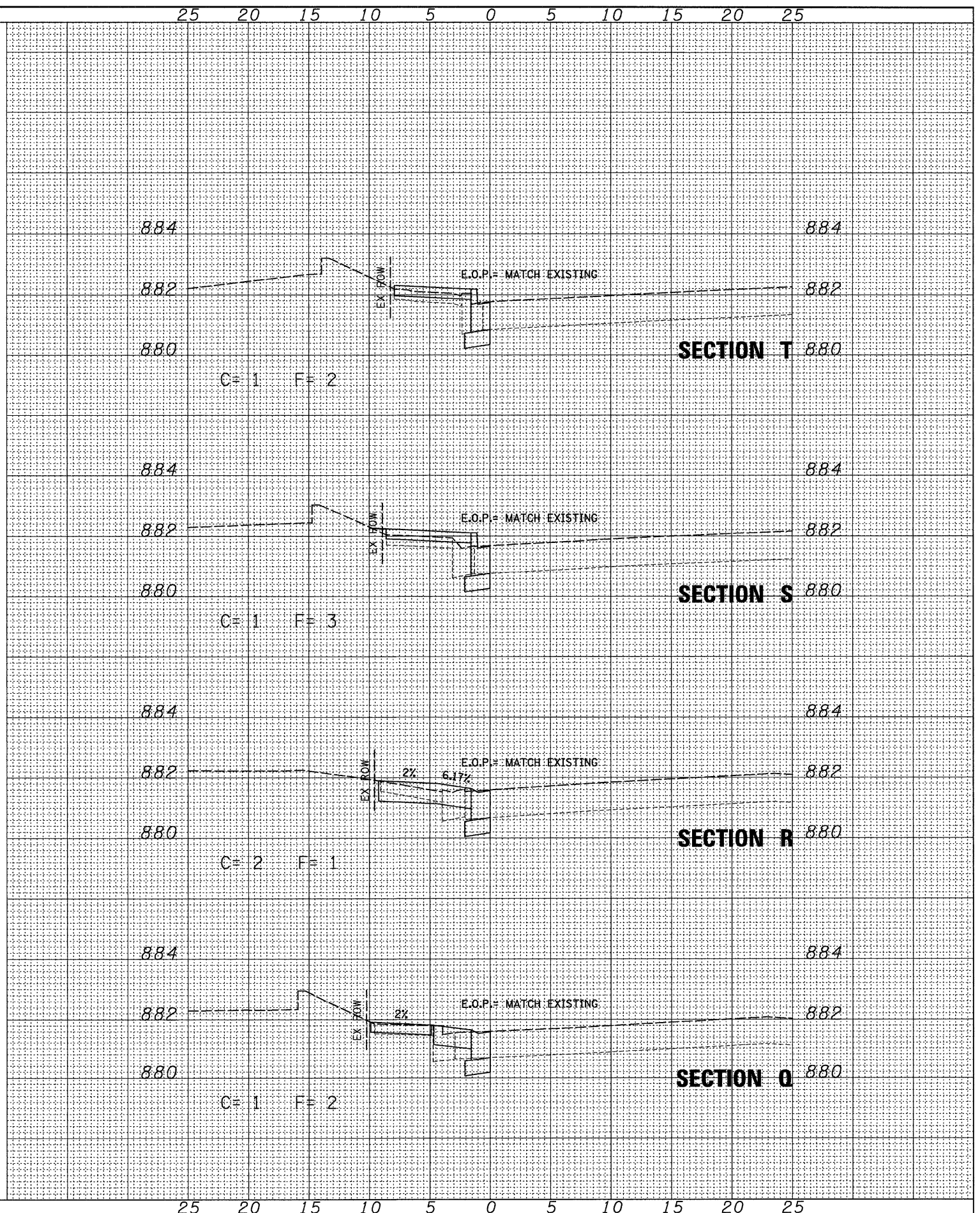
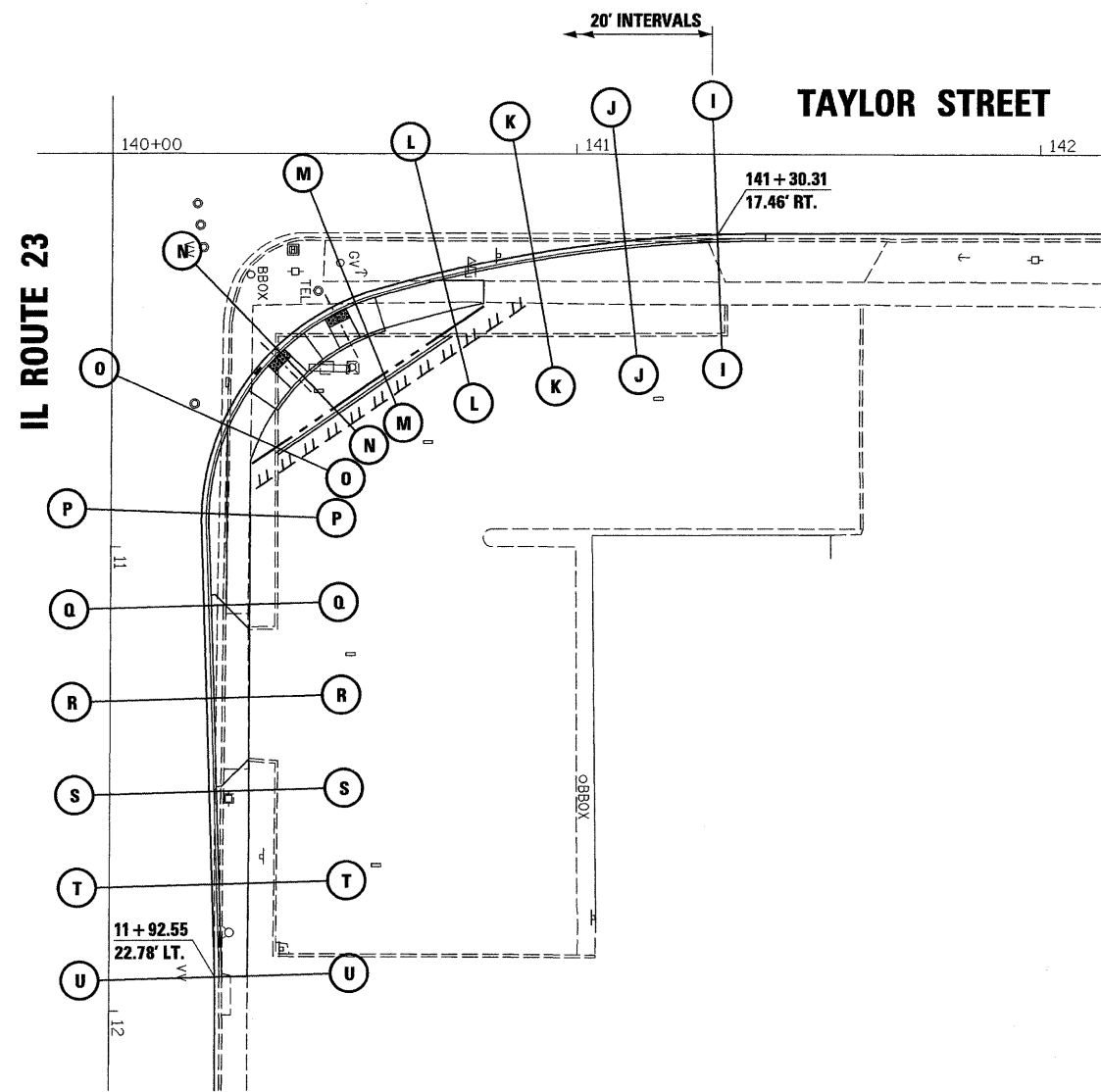
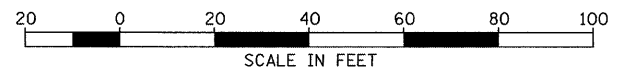


SURVEYED _____
 PLOTTED _____
 NOTE BOOK _____
 AREAS CHECKED _____
 NO. _____

ORIGINAL SURVEY _____
 CHAMBLIN & ASSOCIATES L.L.C. _____
 DATE 07/09
 09/09
 SURVEYED _____
 PLOTTED _____
 NOTE BOOK _____
 AREAS CHECKED _____
 NO. _____



FILE NAME = 0366983-SHT-XSSHT-TAYLOR-SE.DGN
 USER NAME =
 PLOT SCALE = 1"=20'
 PLOT DATE = 01/11

DESIGNED - DJD
 DRAWN - LAG
 CHECKED - DJD
 DATE - 01/11

REVISED -
 REVISED -
 REVISED -
 REVISED -

STATE OF ILLINOIS
DEPARTMENT OF TRANSPORTATION

CROSS SECTIONS (TAYLOR STREET) SE
 SCALE: 1"=20' SHEET NO. OF SHEETS STA. TO STA.

F.A.P. RTE. 68	SECTION (28)N, TS & I	COUNTY DEKALB	TOTAL SHEETS 120	SHEET NO. 112
CONTRACT NO. 66983				
ILLINOIS FED. AID PROJECT				