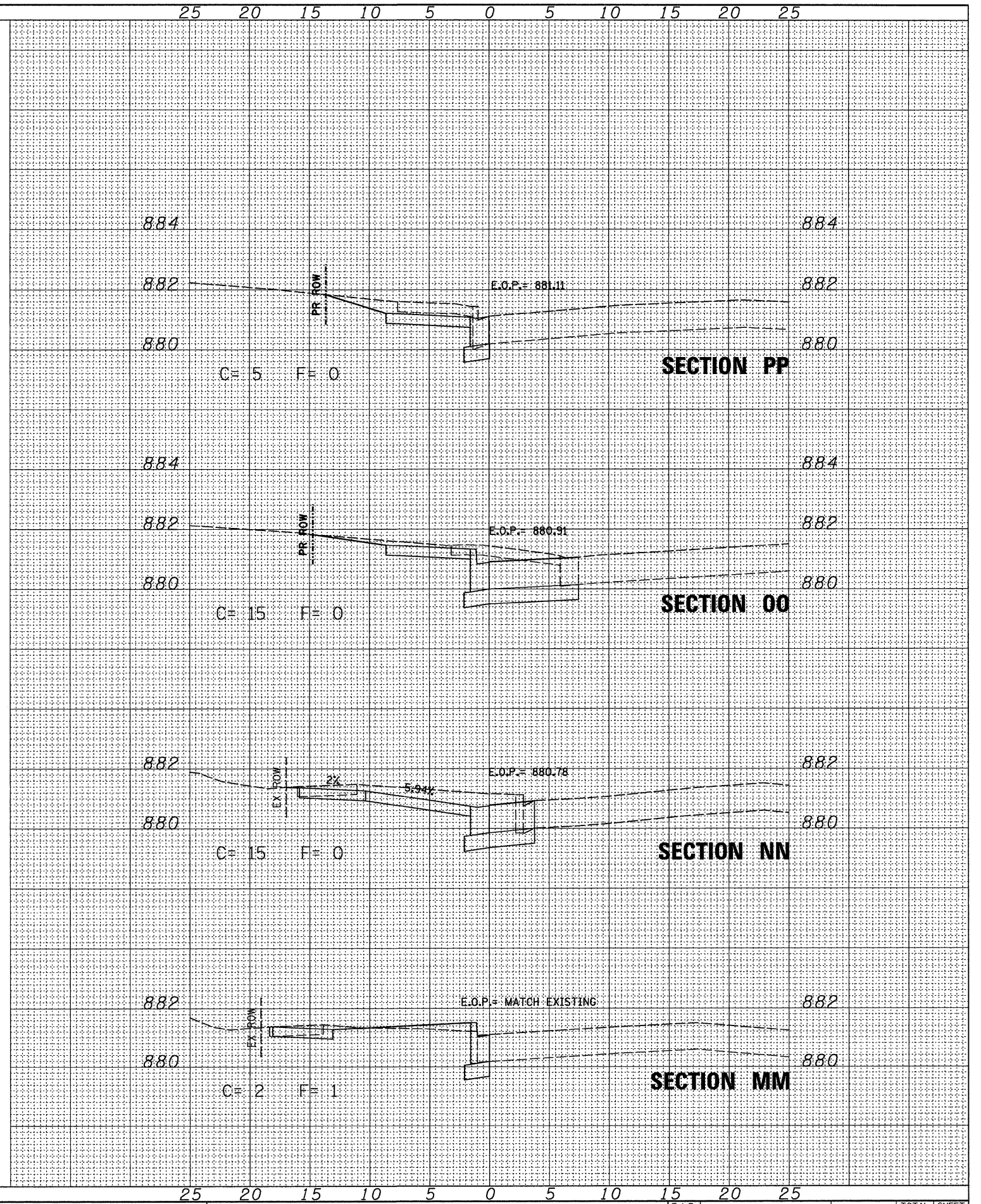
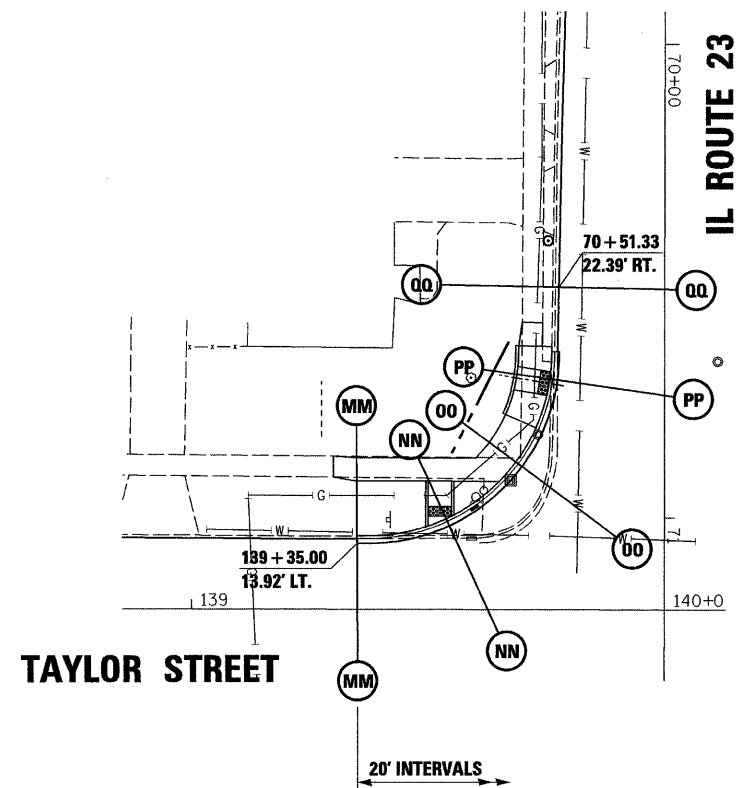



SURVEYED _____
 PLOTTED _____
 TEMPLATE _____
 NOTE BOOK _____
 AREAS CHECKED _____
 NO. _____

ORIGINAL SURVEY
 CHAMBLIN & ASSOCIATES
 07/09
 09/09
 LAG
 SURVEYED _____
 PLOTTED _____
 TEMPLATE _____
 NOTE BOOK _____
 AREAS CHECKED _____
 NO. _____



FILE NAME = D366983-SHT-XSSHT-TAYLOR-NW.DGN
 USER NAME = _____
 PLOT SCALE = 1"=20'
 PLOT DATE = 01/11

DESIGNED - DJD
 DRAWN - LAG
 CHECKED - DJD
 DATE - 01/11

REVISED - _____
 REVISED - _____
 REVISED - _____
 REVISED - _____

STATE OF ILLINOIS
 DEPARTMENT OF TRANSPORTATION

CROSS SECTIONS (TAYLOR STREET) NW
 SCALE: 1"=20' SHEET NO. ___ OF ___ SHEETS STA. _____ TO STA. _____

F.A.P. RTE. 68	SECTION (28)N, TS & I	COUNTY DEKALB	TOTAL SHEETS 120	SHEET NO. 119
CONTRACT NO. 66983				
ILLINOIS FED. AID PROJECT				