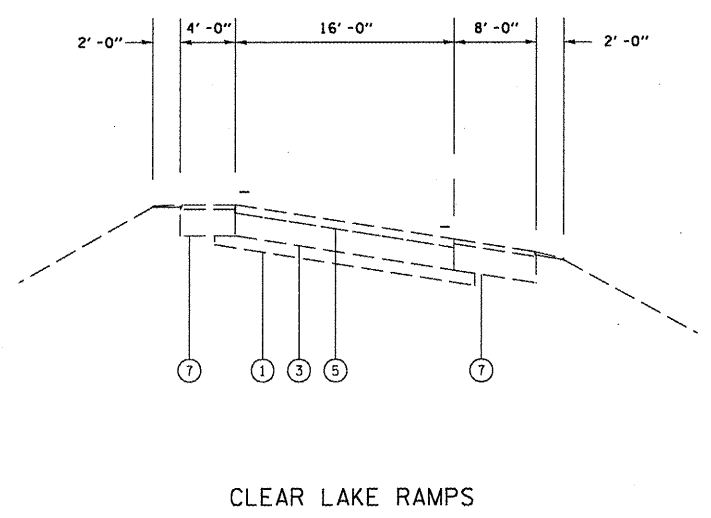
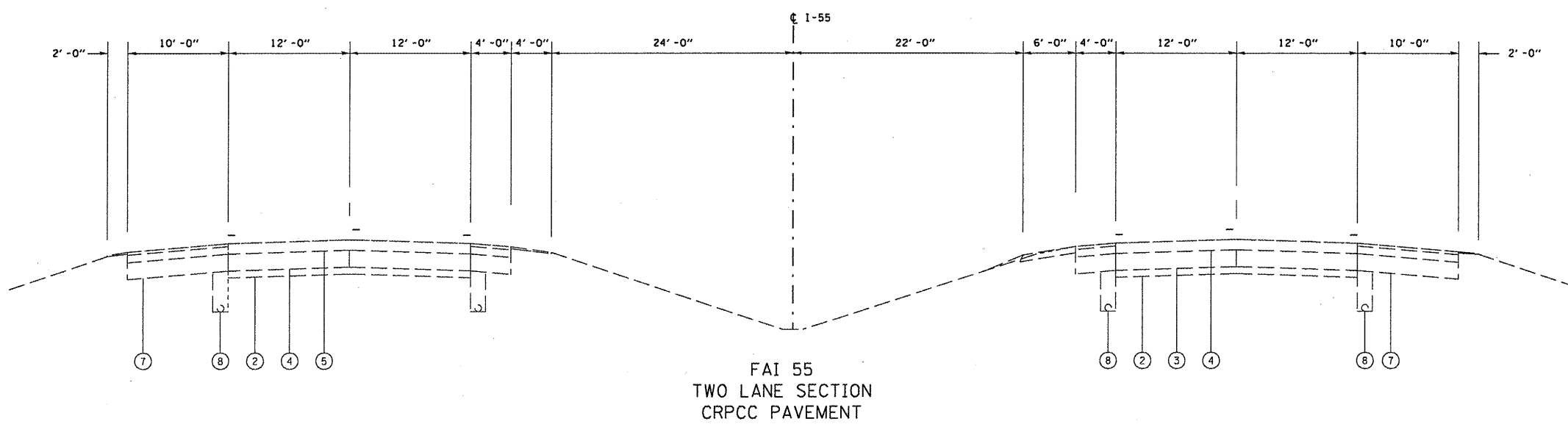
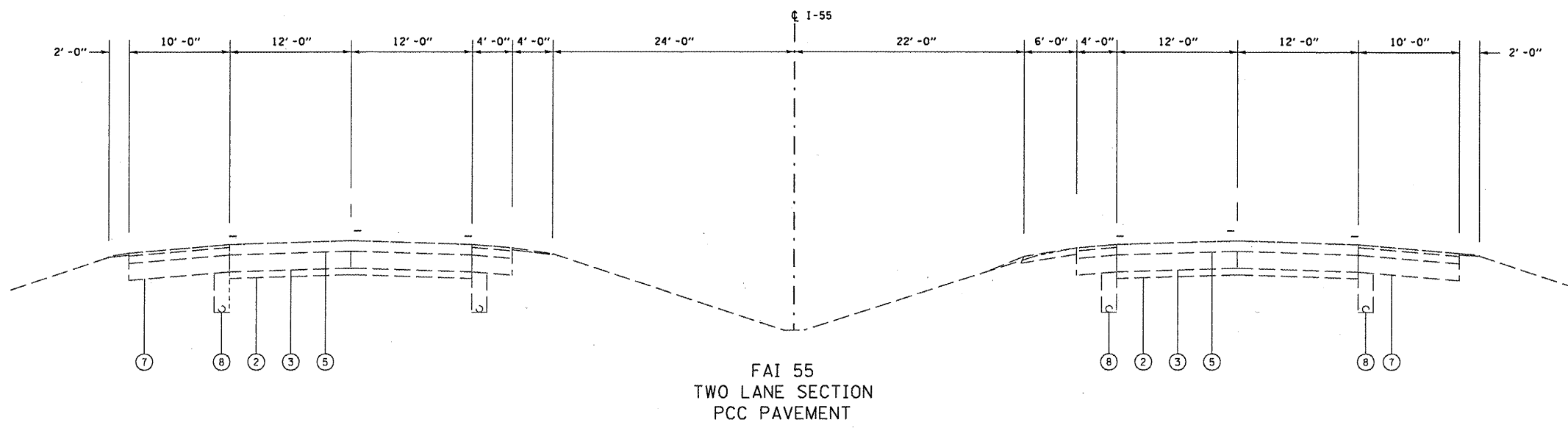


F.A.I. RTE.	SECTION	COUNTY	TOTAL SHEETS	SHEET NO.
55/72	D6 PATCHING 2012	SANGAMON	10	7
STA.	TO STA.			
FED. ROAD DIST. NO.	ILLINOIS FED. AID PROJECT			



LEGEND

- ① EX STABILIZED SUB-BASE 4"
- ② EX AGGREGATE SUB-BASE 4"
- ③ EX PCC PAVEMENT 10"
- ④ EX CRPCC PAVEMENT
- ⑤ EX HOT-MIX ASPHALT SURFACE COURSE (VARIABLE THICKNESS)
- ⑥ EX AGGREGAE SHOULDERS
- ⑦ EX HOT-MIX ASPHALT SHOULDERS
- ⑧ EX PIPE UNDERDRAIN

REVISIONS	
NAME	DATE

ILLINOIS DEPARTMENT OF TRANSPORTATION
TYPICAL SECTIONS
 FAI 55 & FAI 72 (I 55, I 72)
 SECTION D6 PATCHING 2012
 SANGAMON COUNTY

SCALE: _____
 DATE _____

DRAWN BY _____
 CHECKED BY _____

PLOT DATE = 11-14-2011 09:09:58 AM
 FILE NAME = S:\CONTRACT\72E60\72E60.dgn
 PLOT SCALE = 1/8" = 1'-0"
 USER NAME = shampd