

STATE OF ILLINOIS
DEPARTMENT OF TRANSPORTATION
DIVISION OF HIGHWAYS

**PROPOSED
CONTRACT MAINTENANCE**

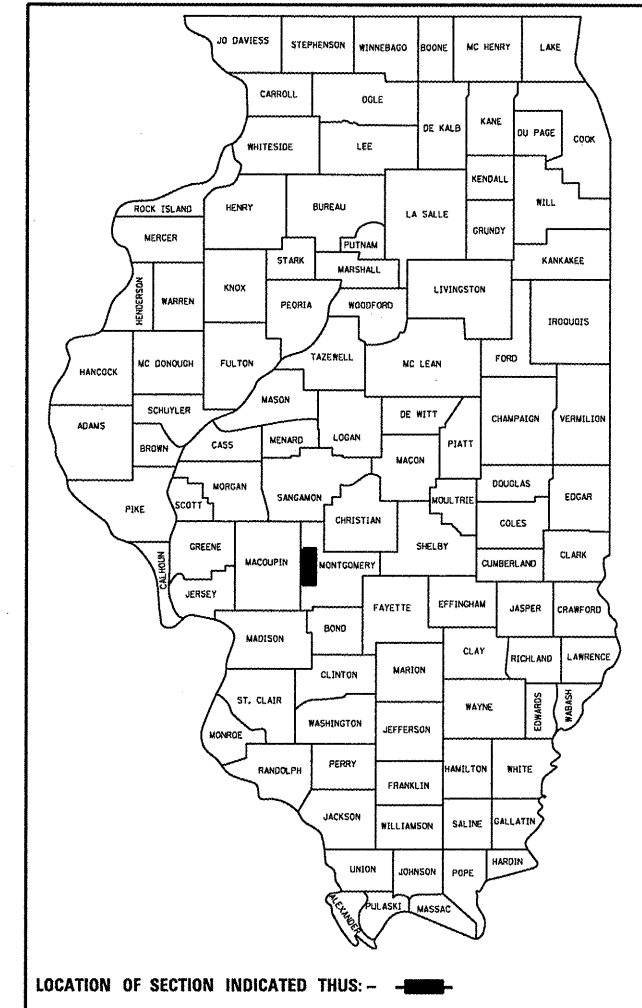
FAI 55 (I-55)
SECTION (68-3RA)I-2

MONTGOMERY COUNTY

F.A.I. RTE.	SECTION	COUNTY	TOTAL SHEETS	SHEET NO.
55	(68-3RA)I-2	MONTGOMERY	5	1
FED. ROAD DIST. NO.	ILLINOIS	CONTRACT NO. 72E61		

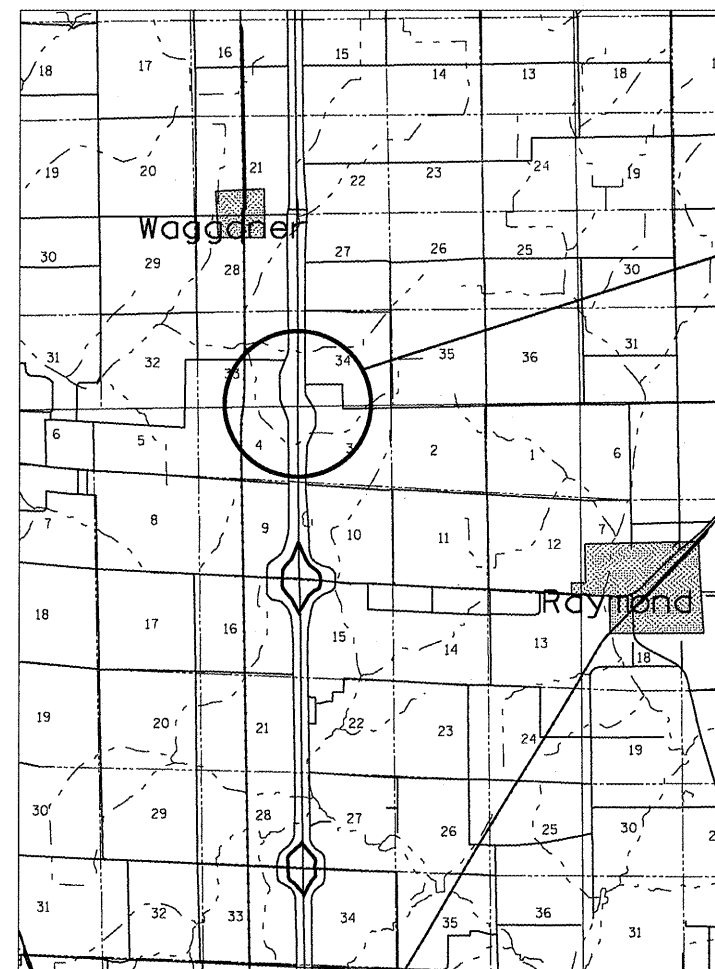
FOR INDEX OF SHEETS, SEE SHEET NO. 2

D-96-095-11

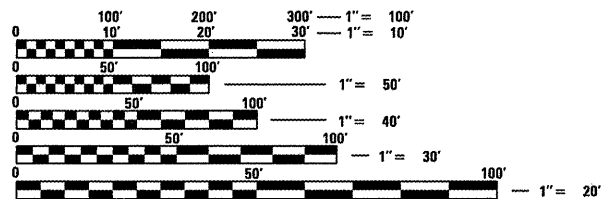


C-96-095-11

R 5 W



COALFIELD REST AREAS



FULL SIZE PLANS HAVE BEEN PREPARED USING STANDARD ENGINEERING SCALES. REDUCED SIZED PLANS WILL NOT CONFORM TO STANDARD SCALES. IN MAKING MEASUREMENTS ON REDUCED PLANS, THE ABOVE SCALES MAY BE USED.

J.U.L.I.E.
JOINT UTILITY LOCATION INFORMATION FOR EXCAVATION
1-800-892-0123
OR 811

PLAN AND CONTRACT TECHNICIAN
TIMOTHY SHARP (217)782-7743

CONTRACT NO. 72E61

STATE OF ILLINOIS
DEPARTMENT OF TRANSPORTATION
DIVISION OF HIGHWAYS

SUBMITTED July 22 20 11
Ray 2 Dickey
DEPUTY DIRECTOR OF HIGHWAYS, REGION ENGINEER
Aug 19 20 11
Scott E. Stitt P.E.
ACCOUNTING ENGINEER OF DESIGN AND ENVIRONMENT
Aug 19 20 11
Christine M. Reader
DIRECTOR OF HIGHWAYS, CHIEF ENGINEER

PRINTED BY THE AUTHORITY
OF THE STATE OF ILLINOIS

INDEX

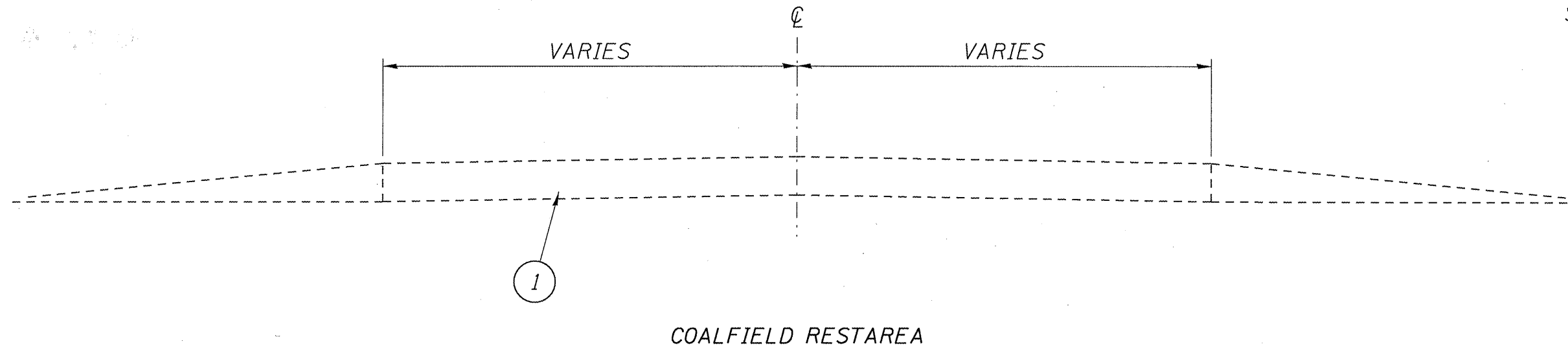
- 1 COVER
- 2 INDEX/STANDARDS/SIGNATURES
- 3 QUANTITIES
- 4 LOCATION MAP
- 5 TYPICAL SECTIONS

STANDARDS

442001-04
701001-02
701006-03
701451-01
701901-01

STATE OF ILLINOIS DEPARTMENT OF TRANSPORTATION DIVISION OF HIGHWAYS DISTRICT 6	
EXAMINED <u>July 20</u> 20 <u>11</u>	<u><i>Chris Wall</i></u> ENGINEER OF OPERATIONS
EXAMINED <u>JULY 6</u> 20 <u>11</u>	<u><i>Terry F...</i></u> ENGINEER OF PROJECT IMPLEMENTATION
EXAMINED <u>July 7</u> 20 <u>11</u>	<u><i>ARMJ</i></u> ENGINEER OF PROGRAM DEVELOPMENT

INDEX/STANDARDS/SIGNATURES
FAI 55 (I-55)
SECTION (68-3RA)I-2
MACOUPIN COUNTY



LEGEND

1 - EXIST. P.C.C. PAVEMENT 8"

TYPICALS
FAI 55 (I-55)
SECTION (68-3RS)I-2
MONTGOMERY COUNTY