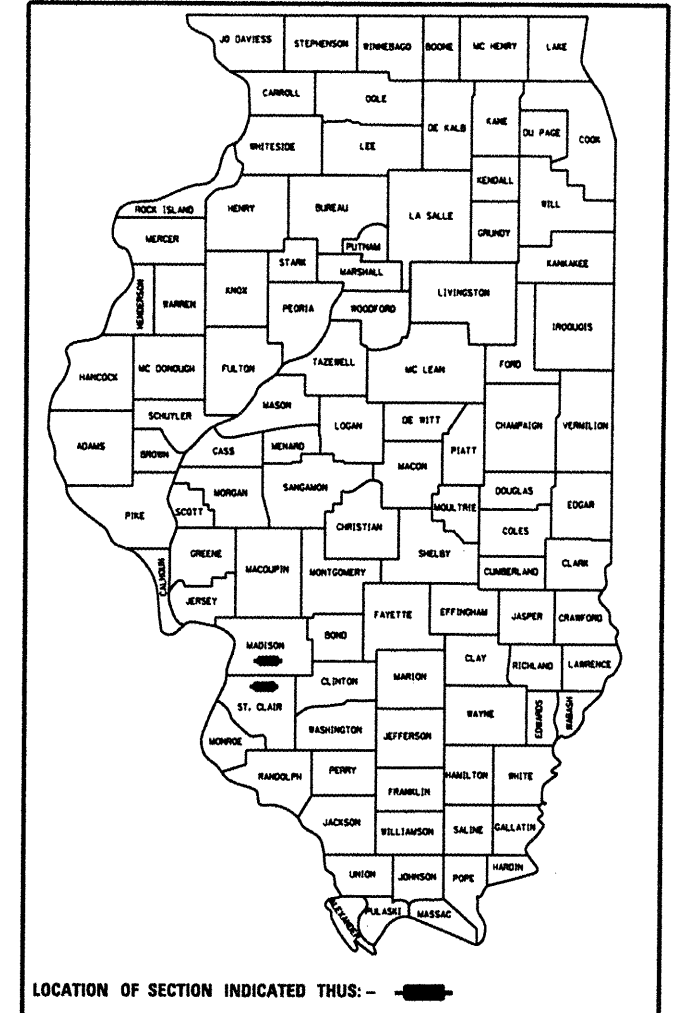


| F.A.P. RTE. | SECTION | COUNTY | TOTAL SHEETS | SHEET NO. |
|-------------|---------|--------|--------------|-----------|
| Y&B         | **      | ***    | 9            | 1         |

\*\* DIST 8 DEEP WELLS 2012-1  
 \*\*\* MADISON & ST. CLAIR

D-98-073-11



STATE OF ILLINOIS  
 DEPARTMENT OF TRANSPORTATION  
 DIVISION OF HIGHWAYS

**PROPOSED  
 HIGHWAY PLANS**

VARIOUS ROUTES  
 SECTION DIST 8 DEEP WELLS 2012-1  
 MADISON AND ST. CLAIR COUNTIES

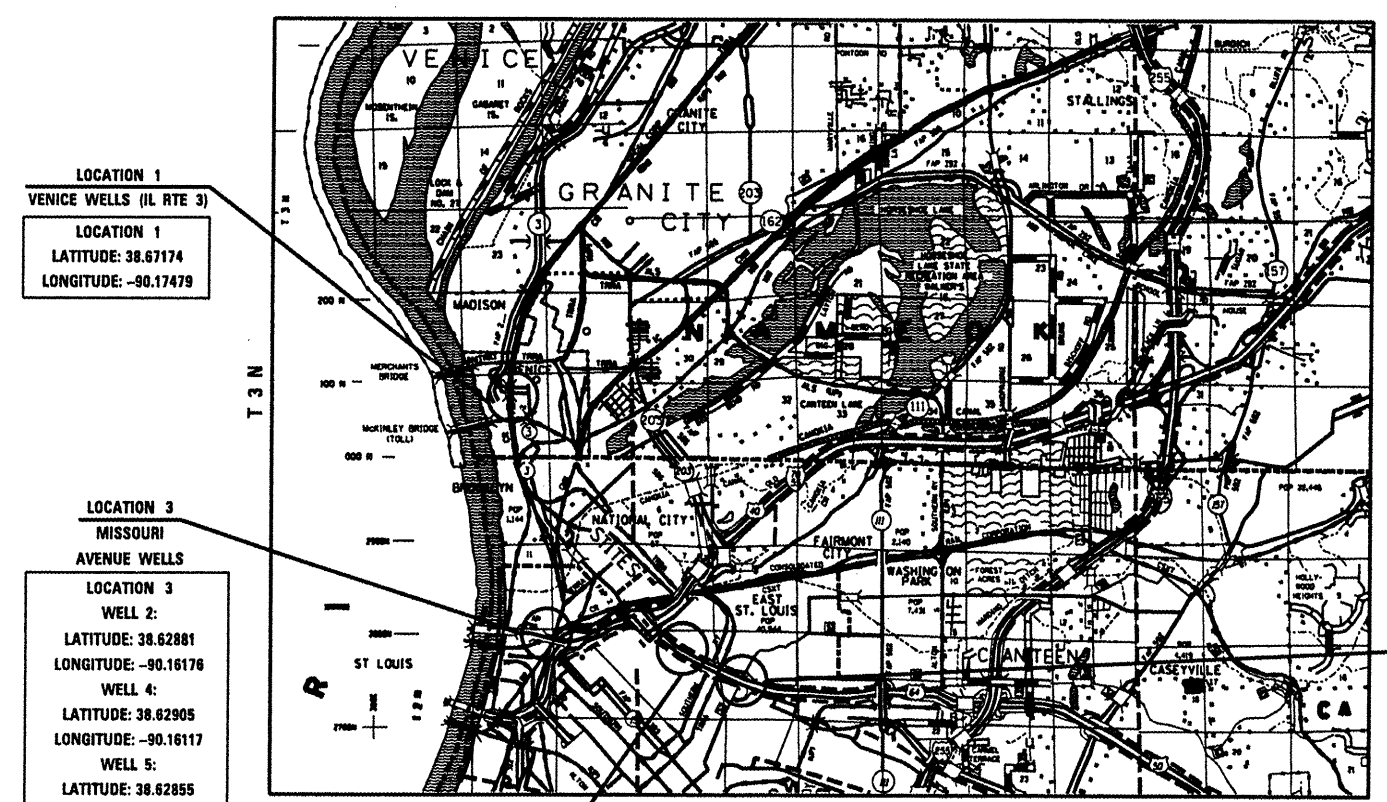
C-98-079-11

INDEX OF SHEETS

- 1 COVER SHEET, STANDARDS, ADT
- 2 GENERAL NOTES
- 3 SUMMARY OF QUANTITIES
- 4 LOCATION NO. 1: SITE PLAN VENICE WELLS (IL ROUTE 3)
- 5 LOCATION NO. 2: SITE PLAN TRI LEVEL WELLS
- 6 LOCATION NO. 3: SITE PLAN MISSOURI AVENUE WELLS
- 7 LOCATION NO. 4: SITE PLAN 25TH STREET
- 8 TYPICAL WELL DETAILS LOCATION 1, 2 & 4
- 9 TYPICAL WELL DETAILS LOCATION 3

STANDARDS

701601-07  
 701901-01

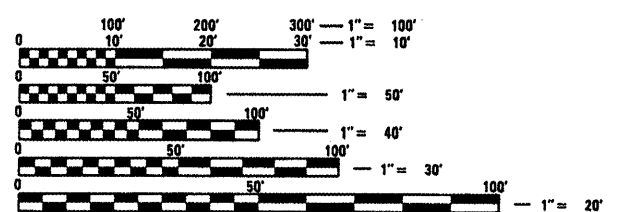


LOCATION 1  
 VENICE WELLS (IL RTE 3)  
 LOCATION 1  
 LATITUDE: 38.67174  
 LONGITUDE: -90.17479

LOCATION 3  
 MISSOURI AVENUE WELLS  
 LOCATION 3  
 WELL 2:  
 LATITUDE: 38.62881  
 LONGITUDE: -90.16176  
 WELL 4:  
 LATITUDE: 38.62905  
 LONGITUDE: -90.16117  
 WELL 5:  
 LATITUDE: 38.62855  
 LONGITUDE: -90.16222  
 WELL 6:  
 LATITUDE: 38.78946  
 LONGITUDE: -90.16588

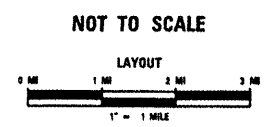
LOCATION 2  
 TRI LEVEL WELLS  
 LOCATION 2  
 LATITUDE: 38.6335  
 LONGITUDE: -90.1451

LOCATION 4  
 25TH STREET  
 LOCATION 4  
 LATITUDE: 38.627812  
 LONGITUDE: -90.138259



FULL SIZE PLANS HAVE BEEN PREPARED USING STANDARD ENGINEERING SCALES. REDUCED SIZED PLANS WILL NOT CONFORM TO STANDARD SCALES. IN MAKING MEASUREMENTS ON REDUCED PLANS, THE ABOVE SCALES MAY BE USED.

J.U.L.I.E.  
 JOINT UTILITY LOCATION INFORMATION FOR EXCAVATION  
 1-800-892-0123  
 OR 811



TRAFFIC DATA:  
 LOCATION 1: VENICE (IL ROUTE 3) = 6,200 (2009)  
 LOCATION 2: TRI LEVEL = 68,900 (2009)  
 ST. CLAIR AVENUE = 4,150 (2009)  
 RAMP C = 950 (2009)  
 LOCATION 3: MISSOURI AVENUE = 2,900 (2009)  
 LOCATION 4: 15TH STREET & 25TH STREET = 68,800 (2009)

PROJECT ENGINEER: PATTI LEBEAU (618)346-3179  
 PROJECT MANAGER: CHERYL KEPLAR (618)346-3186

CONTRACT NO. 76F12

STATE OF ILLINOIS  
 DEPARTMENT OF TRANSPORTATION  
 DIVISION OF HIGHWAYS

SUBMITTED July 6 20 11  
*Mary C. Jamie*  
 DEPUTY DIRECTOR OF HIGHWAYS, REGION 5 ENGINEER  
 Aug 19 20 11  
*Scott E. Stitt, P.E.*  
 ENGINEER OF DESIGN AND ENVIRONMENT  
 Aug 19 20 11  
*Christine M. Reed*  
 DIRECTOR OF HIGHWAYS, CHIEF ENGINEER

**PRINTED BY THE AUTHORITY  
 OF THE STATE OF ILLINOIS**