

F.A.U. RTE.	SECTION	COUNTY	TOTAL SHEETS	SHEET NO.
5355	04-00167-00-BR	DEKALB	88	1
FED. ROAD DIST. NO. 3	ILLINOIS	CONTRACT NO. 87491		

STATE OF ILLINOIS
DEPARTMENT OF TRANSPORTATION
DIVISION OF HIGHWAYS

PLANS FOR PROPOSED FEDERAL AID HIGHWAY

FOR INDEX OF SHEETS, SEE SHEET NO. 2

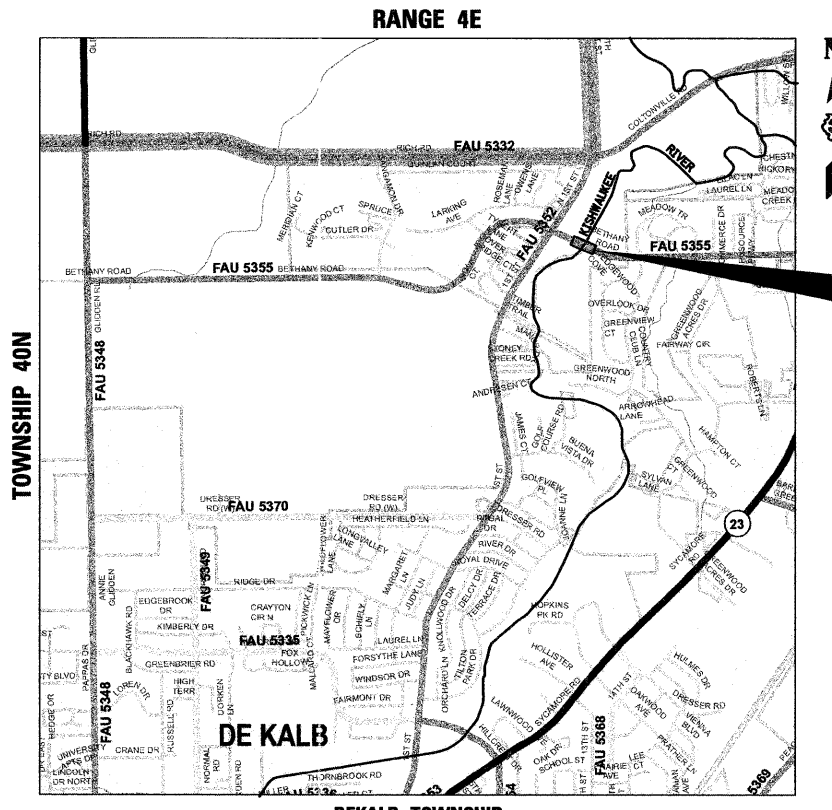
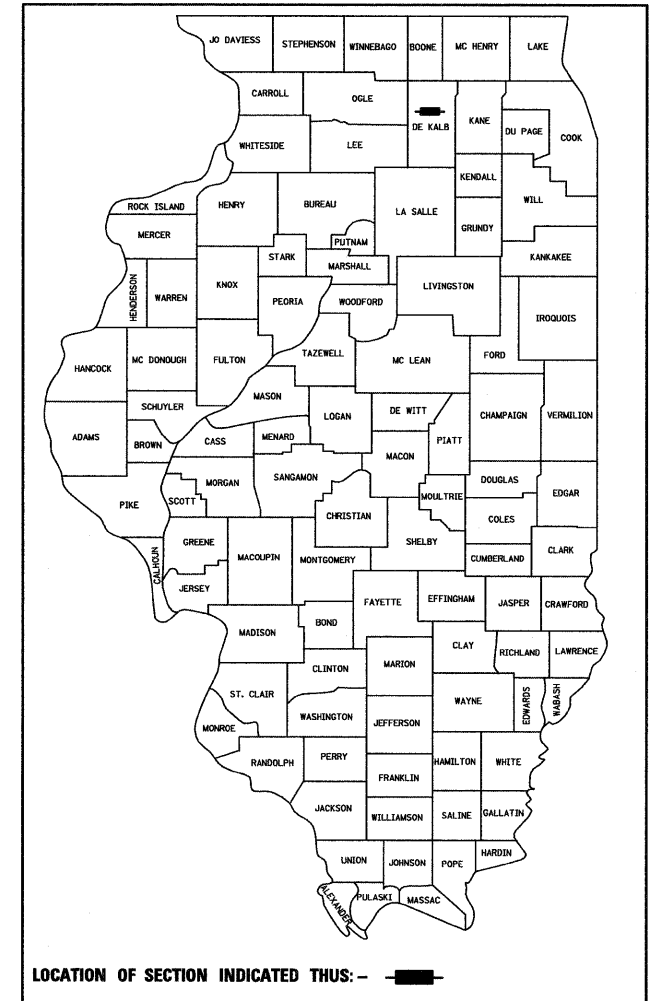
PROJECT LOCATED IN DEKALB TOWNSHIP

TRAFFIC DATA

2007 ADT = 12,600
2027 ADT = 19,100
DESIGN SPEED: 45 MPH

DESIGN DESIGNATION:
MINOR ARTERIAL

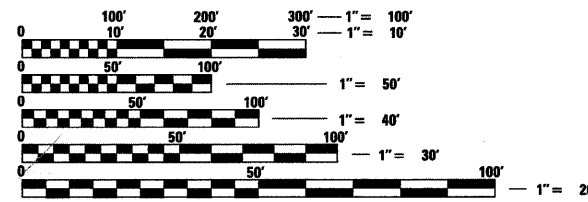
F.A.U. RTE 5355 (BETHANY ROAD)
OVER KISHWAUKEE RIVER
SECTION 04-00167-00-BR
PROJECT BRM-5017(046)
BRIDGE REMOVAL AND REPLACEMENT
JOB NO. C-93-116-11
DEKALB COUNTY



**PROJECT BEGINS
STA. 13 + 19.00**

INCLUDES THE REMOVAL AND REPLACEMENT OF THE STURCTURE CARRYING BETHANY ROAD OVER KISHWAUKEE RIVER STA. 17 + 83.53
EXISTING SN-019-4704
PROPOSED SN-019-6107

**PROJECT ENDS
STA. 21 + 80.00**



FULL SIZE PLANS HAVE BEEN PREPARED USING STANDARD ENGINEERING SCALES. REDUCED SIZED PLANS WILL NOT CONFORM TO STANDARD SCALES. IN MAKING MEASUREMENTS ON REDUCED PLANS, THE ABOVE SCALES MAY BE USED.

J.U.L.I.E.
JOINT UTILITY LOCATION INFORMATION FOR EXCAVATION
1-800-892-0123
OR 811

DEKALB TOWNSHIP

PROJECT NET AND GROSS LENGTH = 861.0 FT (0.163 MILE)

PROJECT LOCATED IN:
PART OF SECTION 1 IN TOWNSHIP 40N, RANGE 4E, OF THE THIRD PRINCIPAL MERIDIAN,
DEKALB COUNTY, ILLINOIS



July 7 2011
Douglas P. Breunlin
DOUGLAS P. BREUNLIN
ILLINOIS REG. PROFESSIONAL ENGINEER NO. 062-036608
EXPIRATION DATE 11-30-2011



STATE OF ILLINOIS DEPARTMENT OF TRANSPORTATION DIVISION OF HIGHWAYS	
APPROVED	<i>July 7, 2011</i> <i>Joel C. Mauer</i> CITY OF DEKALB, CITY ENGINEER
PASSED	<i>7-21-2011</i> <i>James R. Thompson</i> DISTRICT 3 IMPLEMENTATION ENGINEER
RELEASING FOR BID BASED ON LIMITED REVIEW	<i>7-21-2011</i> <i>Eric S. Thurlakson</i> DEPUTY DIRECTOR OF HIGHWAYS, REGION 2 ENGINEER

**PRINTED BY THE AUTHORITY
OF THE STATE OF ILLINOIS**

CONTRACT NO. 87491

FIELD ENGINEER: KELLY VLASTNIK (815) 434-8575