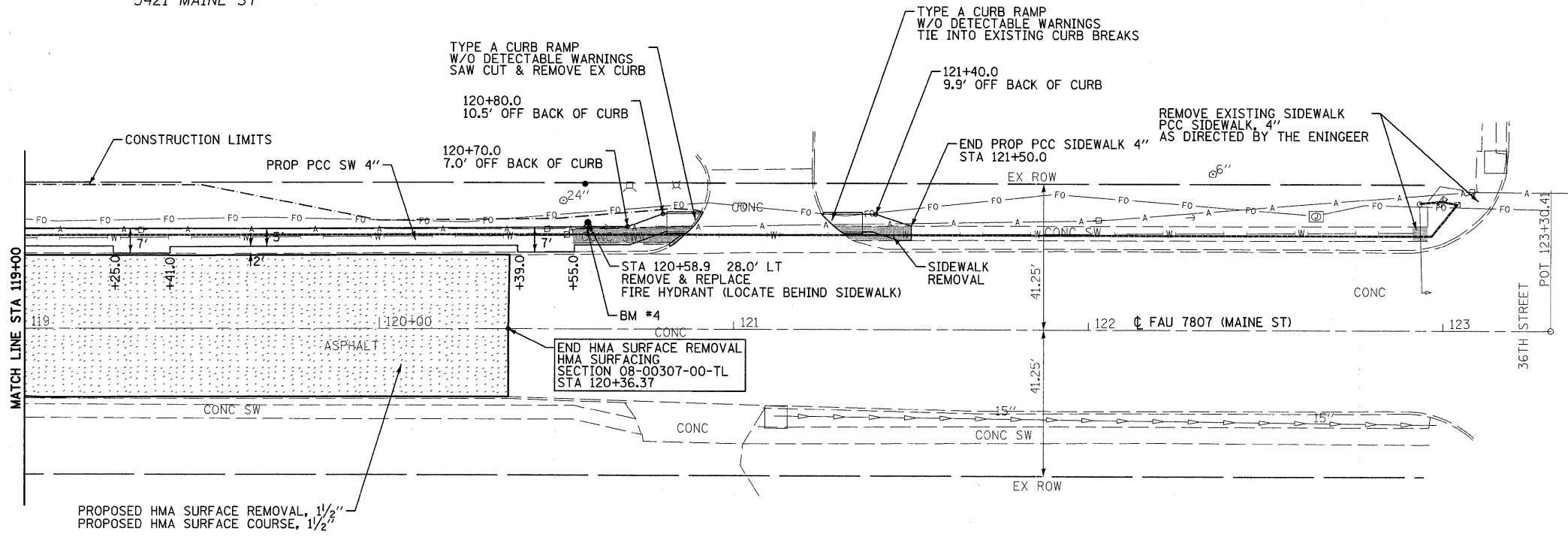
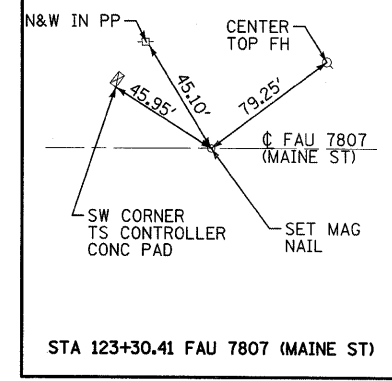


GRIFFIN FAMILY TRUST
 JESSE DANIEL GRIFFIN, TRUSTEE
 3421 MAINE ST

HEARTLAND BANK & TRUST CO
 101 N 36TH ST

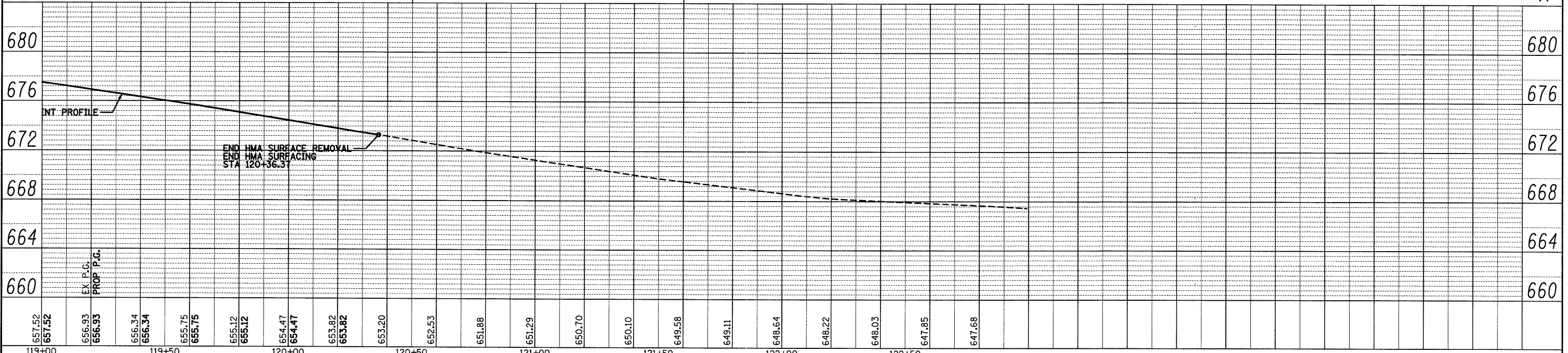
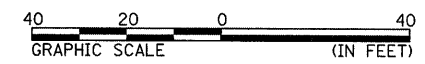


PROPOSED HMA SURFACE REMOVAL, 1 1/2\"/>

HOLTSCHLAG,
 ANTHONY, W ET AL
 3430 MAINE ST

MERCANTILE BANK,
 TRUSTEE OF TR 49-832000
 MARVIN L HOEBING
 3530 MAINE ST

BM #4
 CHISELED X ON N.E. FLANGE BOLT OF FIRE HYDRANT
 STA 120+58.9 28.0' LT
 ELEVATION = 657.57



DATE	
BY	
SURVEYED	
ALIGNED	
CHECKED	
NO.	

DATE	
BY	
PROFILER	
GRADES CHECKED	
PLOTTED	
NO.	

FILE NAME =	USER NAME = seb	DESIGNED -	REVISED -	CITY OF QUINCY 730 MAINE STREET QUINCY, IL 62301	FAU 7807 (MAINE STREET) PLAN & PROFILE	F.A.U. RTE.	SECTION	COUNTY	TOTAL SHEETS	SHEET NO.
P:\08\files\080297\05 Plans\ConstructionPlans\PP06_080297.dgn		CHECKED -	REVISED -			7807	08-00307-00-TL	ADAMS	50	17
PLOT SCALE = 20.0000' / IN.		DRAWN -	REVISED -			CONTRACT NO. 9354				
PLOT DATE = 6/28/2011		CHECKED -	REVISED -			FED. ROAD DIST. NO. ILLINOIS FED. AID PROJECT				
SCALE: 1"=20' (FS)		SHEET NO. 6 OF 6 SHEETS		STA. 119+00 TO STA. 123+00						