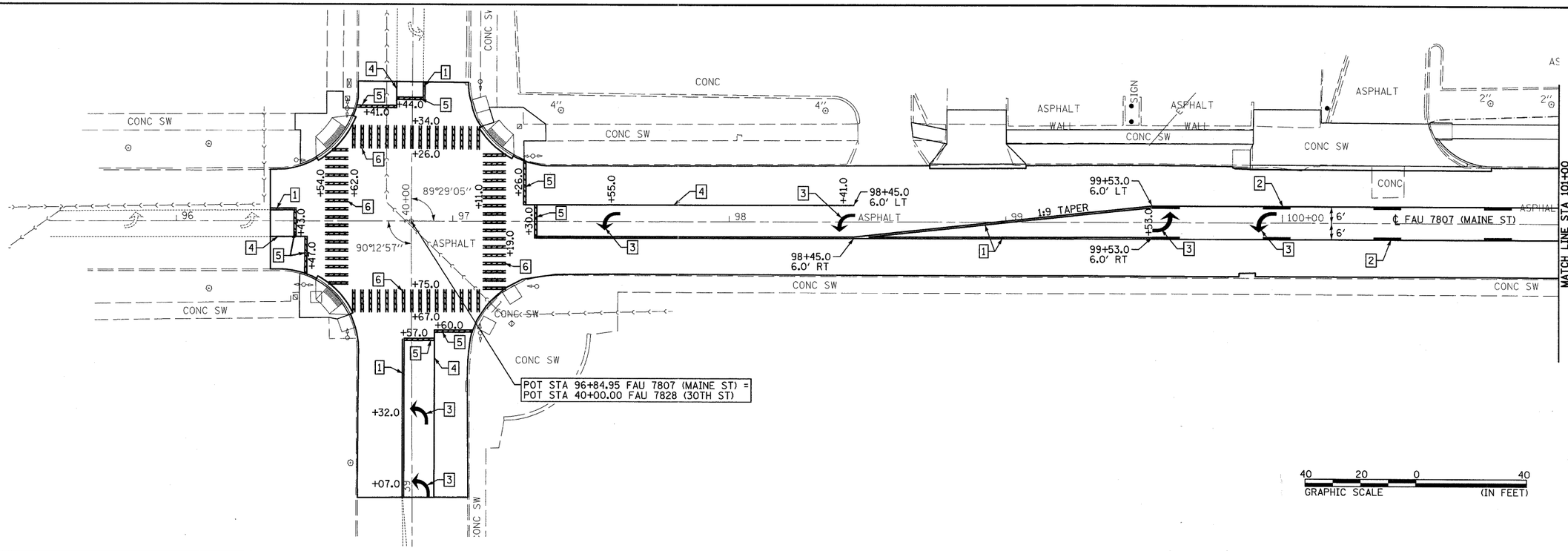

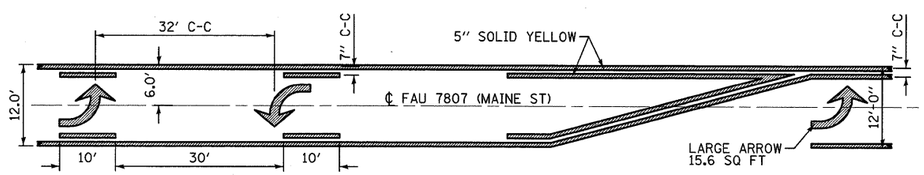

TWO-WAY LEFT TURN LANE DETAIL

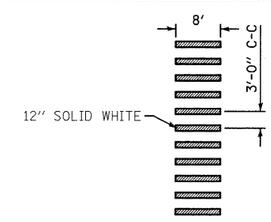

CROSSWALK DETAIL

PAVEMENT MARKING LEGEND

1 – THERMOPLASTIC PAVEMENT MARKING - LINE 5" - DOUBLE YELLOW SOLID
2 – THERMOPLASTIC PAVEMENT MARKING - LINE 5" - DOUBLE YELLOW SKIP DASH / SOLID
3 – PREFORMED PLASTIC PAVEMENT MARKING, TYPE B - INLAID - LETTERS AND SYMBOLS - LARGE ARROW WHITE
4 – THERMOPLASTIC PAVEMENT MARKING - LINE 6" - WHITE SOLID
5 – PREFORMED PLASTIC PAVEMENT MARKING, TYPE B - INLAID - LINE 24" - WHITE SOLID
6 – PREFORMED PLASTIC PAVEMENT MARKING, TYPE B - INLAID - LINE 12" - WHITE SOLID
7 – URETHANE PAVEMENT MARKING - LINE 5" - DOUBLE YELLOW SOLID
8 – URETHANE PAVEMENT MARKING - LINE 24" - WHITE SOLID
9 – URETHANE PAVEMENT MARKING - LETTERS AND SYMBOLS - LARGE ARROW WHITE
10 – URETHANE PAVEMENT MARKING - LINE 12" - WHITE SOLID

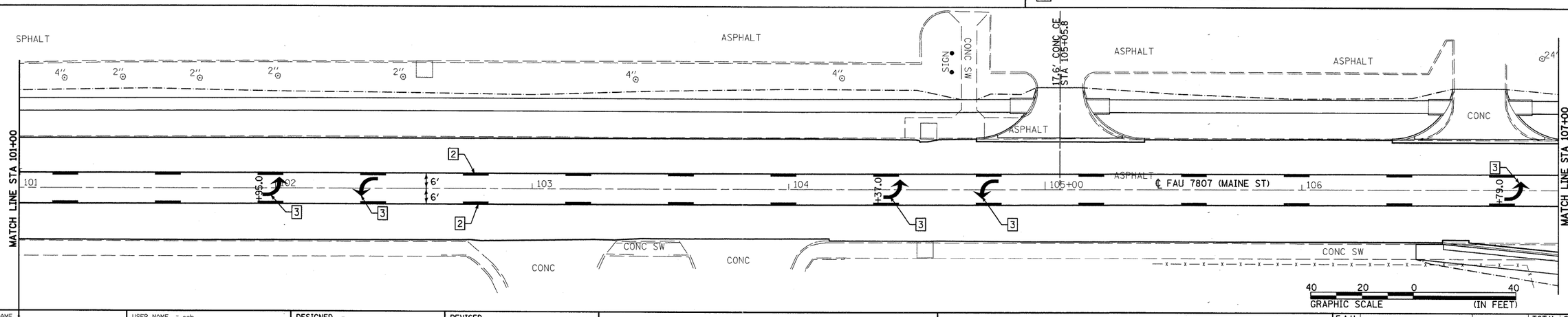

FILE NAME P:\08files\080297\05 Plans\ConstructionPlans\PM01_080297.dgn	USER NAME = seb	DESIGNED -	REVISED -
		DRAWN -	REVISED -
	PLOT SCALE = 20.0000 ' / IN.	CHECKED -	REVISED -
	PLOT DATE = 6/28/2011	DATE -	REVISED -

CITY OF QUINCY
730 MAINE STREET
QUINCY, IL 62301

FAU 7807 (MAINE STREET)
PAVEMENT MARKING PLAN

SCALE: 1"=20' (FS) | SHEET NO. 1 OF 3 SHEETS | STA. 97+00 TO STA. 107+00

F.A.U. RTE.	SECTION	COUNTY	TOTAL SHEETS	SHEET NO.
7807	08-00307-00-TL	ADAMS	50	25

CONTRACT NO. 93554

FED. ROAD DIST. NO. | ILLINOIS | FED. AID PROJECT