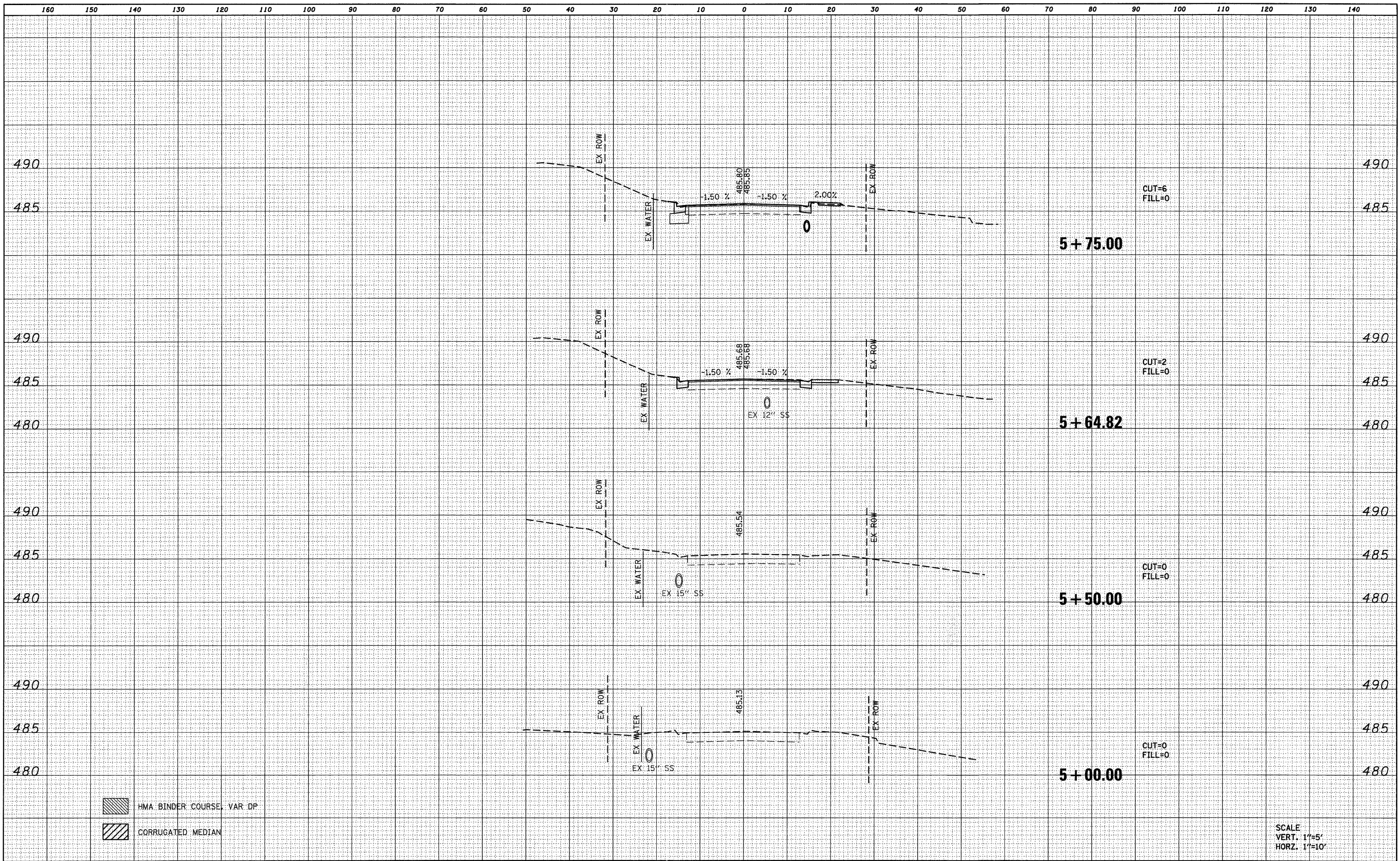




DATE	
BY	
FINAL SURVEY	
SURVEYED	
PLOTTED	
NOTE BOOK	
NO.	
AREAS CHECKED	

DATE	
BY	
ORIGINAL SURVEY	
SURVEYED	
PLOTTED	
NOTE BOOK	
NO.	
AREAS CHECKED	



 HMA BINDER COURSE, VAR DP  
 CORRUGATED MEDIAN

SCALE  
 VERT. 1"=5'  
 HORZ. 1"=10'

FILE NAME = D828013-shr-xssht.dgn  
 USER NAME = randy  
 PLOT TIME = 9:42:28 AM  
 PLOT SCALE = 10.0000 / IN.  
 PLOT DATE = 7/28/2011

DESIGNED - TLC	REVISED -
DRAWN - RGV	REVISED -
CHECKED -	REVISED -
DATE -	REVISED -

STATE OF ILLINOIS  
DEPARTMENT OF TRANSPORTATION

CROSS SECTIONS

SCALE: SHEET NO. 1 OF 6 SHEETS STA. 5+00.00 TO STA. 5+75.00

F.A.U. RTE.	SECTION	COUNTY	TOTAL SHEETS	SHEET NO.
9302	08-00047-00-PV	MONROE	25	20
S MAIN ST RECONSTRUCTION			CONTRACT NO. 97467	
ILLINOIS FED. AID PROJECT				