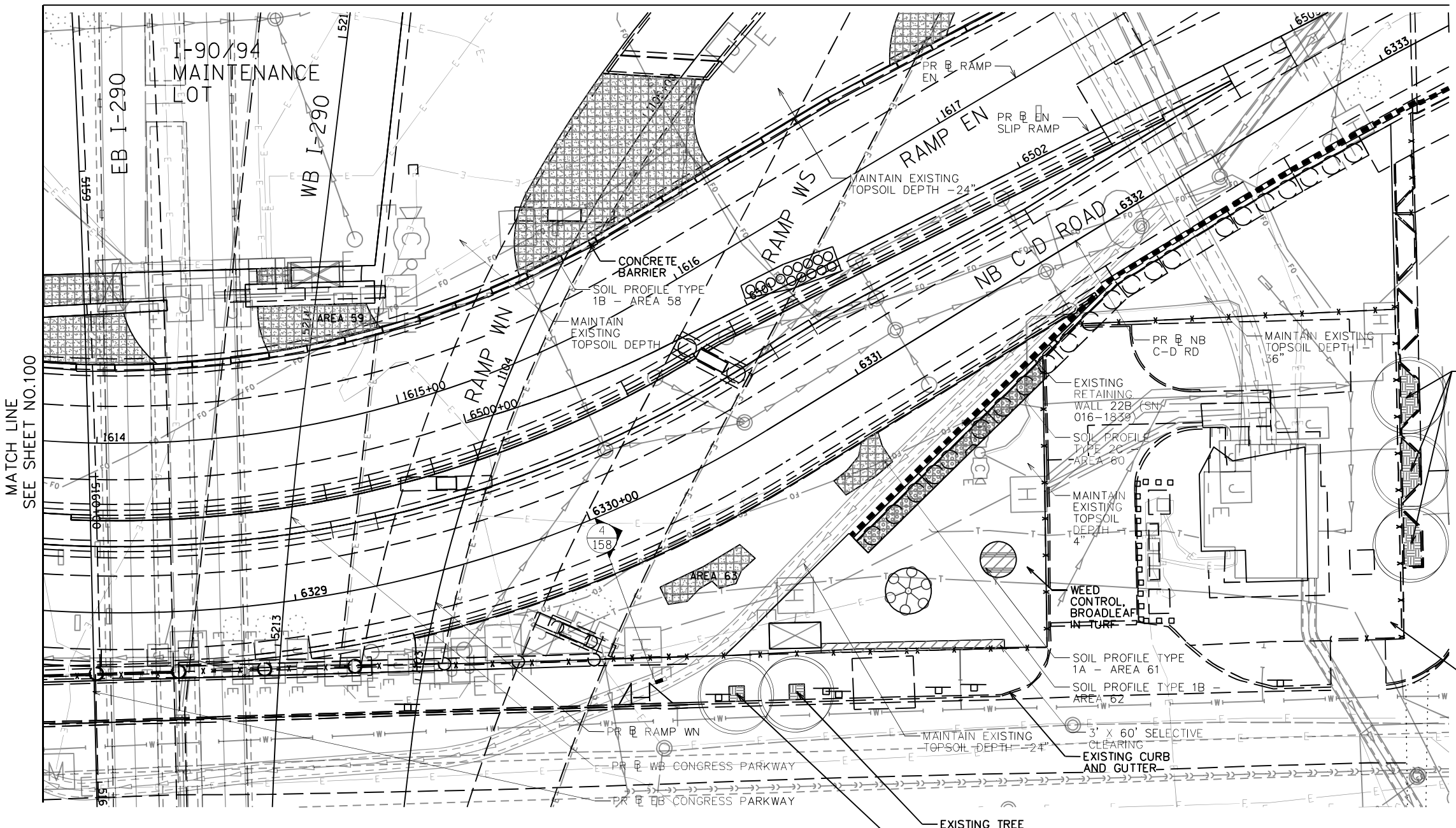
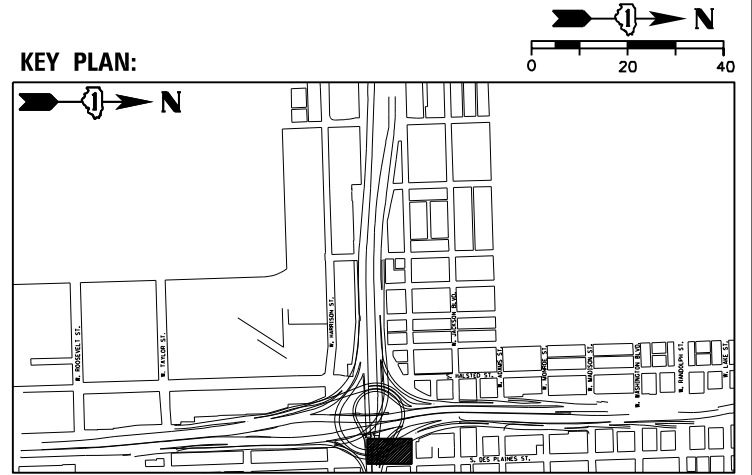


MATCH LINE
SEE SHEET NO. 90



- LEGEND**
- SOIL PROFILE TYPE 1A, SEE DETAIL 1/SHEET NO. 158
 - SOIL PROFILE TYPE 1B, SEE DETAIL 2/SHEET NO. 158
 - SOIL PROFILE TYPE 1C, SEE DETAIL 3/SHEET NO. 158
 - SOIL PROFILE TYPE 2C, SEE DETAIL 7/SHEET NO. 158
 - SOIL PROFILE TYPE 3A, SEE DETAIL 4/SHEET NO. 158
 - TOPSOIL FURNISH AND PLACE, SPECIAL
 - SELECTIVE CLEARING
 - CHAIN LINK FENCE REMOVAL
 - ANTI-GRAFFITI PROTECTION SYSTEM
 - MULCH PLACEMENT, 4"

- NOTES:**
1. SEE SHEET 142 FOR LANDSCAPE PLAN.
 2. SEE SHEET 198 FOR GRADING PLAN.
 3. SEE SHEET 163 FOR EXISTING TREE SCHEDULE.
 4. PRIOR TO TREE REMOVAL, SELECTIVE CLEARING, TREE PRUNING AND MULCH PLACEMENT, COORDINATE WITH ENGINEER/ROADSIDE DEVELOPMENT UNIT.
 5. COORDINATE WEED CONTROL TYPES AND LOCATIONS WITH ENGINEER/ROADSIDE DEVELOPMENT UNIT PRIOR TO APPLICATION.
 6. VERIFY TOPSOIL DEPTH IN FIELD, STRIP SUITABLE TOPSOIL AND STOCKPILE ON SITE, PAID FOR AS TOPSOIL EXCAVATION AND PLACEMENT.
 7. COORDINATE REMOVAL LIMITS WITH PROPOSED LANDSCAPE WORK.



USER NAME = SG	DESIGNED - BK	REVISED
PLOT SCALE = 1:20	CHECKED - BM	REVISED
PLOT DATE = 12/04/2020	DRAWN - JT	REVISED
	DATE - 12/04/2020	REVISED

**STATE OF ILLINOIS
DEPARTMENT OF TRANSPORTATION**

EARTHWORK AND REMOVAL PLANS











SHEET NO. 32 OF 41 SHEETS

F.A.I. RTE.	SECTION	COUNTY	TOTAL SHEETS	SHEET NO.
90/94/290	2014-012L5	COOK	220	101
CONTRACT NO. 60X98				

ILLINOIS FED. AID PROJECT

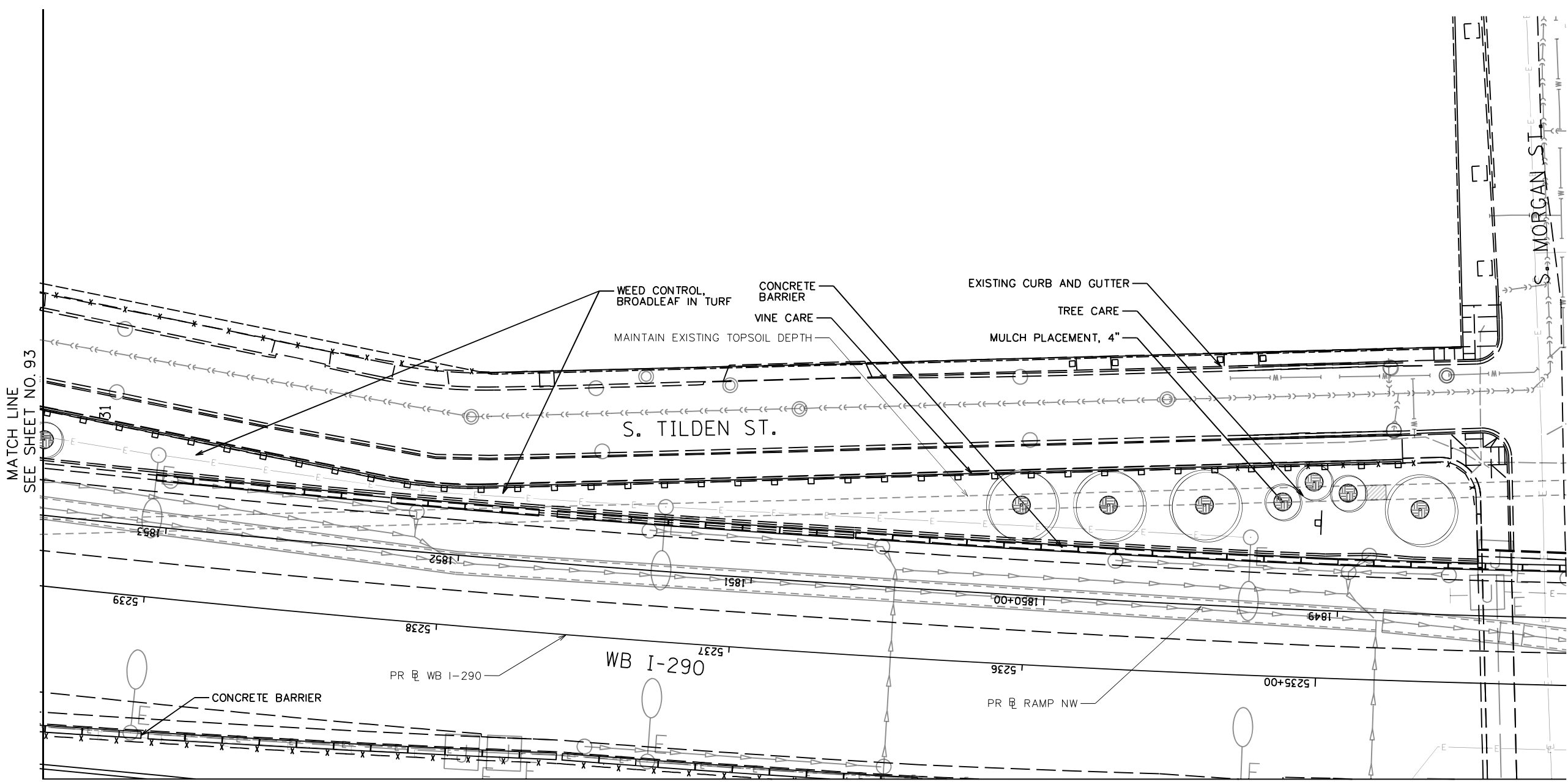
D:\60X98-Site-Sub-32.dgn

LEGEND

-  SOIL PROFILE TYPE 1A, SEE DETAIL 1/SHEET NO. 158
-  SOIL PROFILE TYPE 1B, SEE DETAIL 2/SHEET NO. 158
-  SOIL PROFILE TYPE 1C, SEE DETAIL 3/SHEET NO. 158
-  SOIL PROFILE TYPE 2C, SEE DETAIL 7/SHEET NO. 158
-  SOIL PROFILE TYPE 3A, SEE DETAIL 4/SHEET NO. 158
-  TOPSOIL FURNISH AND PLACE, SPECIAL
-  SELECTIVE CLEARING
-  CHAIN LINK FENCE REMOVAL
-  ANTI-GRAFFITI PROTECTION SYSTEM
-  MULCH PLACEMENT, 4"


NOTES:

1. SEE SHEET 143 FOR LANDSCAPE PLAN.
2. SEE SHEET 199 FOR GRADING PLAN.
3. SEE SHEET 163 FOR EXISTING TREE SCHEDULE.
4. PRIOR TO TREE REMOVAL, SELECTIVE CLEARING, TREE PRUNING AND MULCH PLACEMENT, COORDINATE WITH ENGINEER/ROADSIDE DEVELOPMENT UNIT.
5. COORDINATE WEED CONTROL TYPES AND LOCATIONS WITH ENGINEER/ROADSIDE DEVELOPMENT UNIT PRIOR TO APPLICATION.
6. VERIFY TOPSOIL DEPTH IN FIELD, STRIP SUITABLE TOPSOIL AND STOCKPILE ON SITE, PAID FOR AS TOPSOIL EXCAVATION AND PLACEMENT.
7. COORDINATE REMOVAL LIMITS WITH PROPOSED LANDSCAPE WORK.

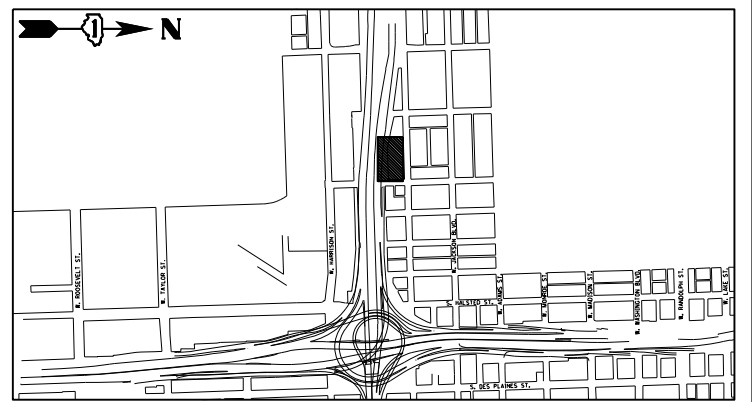


MATCH LINE
SEE SHEET NO. 105

MATCH LINE
SEE SHEET NO. 93



KEY PLAN:



USER NAME = SG	DESIGNED - BK	REVISED
PLOT SCALE = 1:20	CHECKED - BM	REVISED
PLOT DATE = 12/04/2020	DRAWN - JT	REVISED
	DATE - 12/04/2020	REVISED

**STATE OF ILLINOIS
DEPARTMENT OF TRANSPORTATION**











EARTHWORK AND REMOVAL PLANS

SHEET NO. 33 OF 41 SHEETS

F.A.I. RTE.	SECTION	COUNTY	TOTAL SHEETS	SHEET NO.
90/94/290	2014-012L5	COOK	220	102
CONTRACT NO. 60X98				
ILLINOIS FED. AID PROJECT				

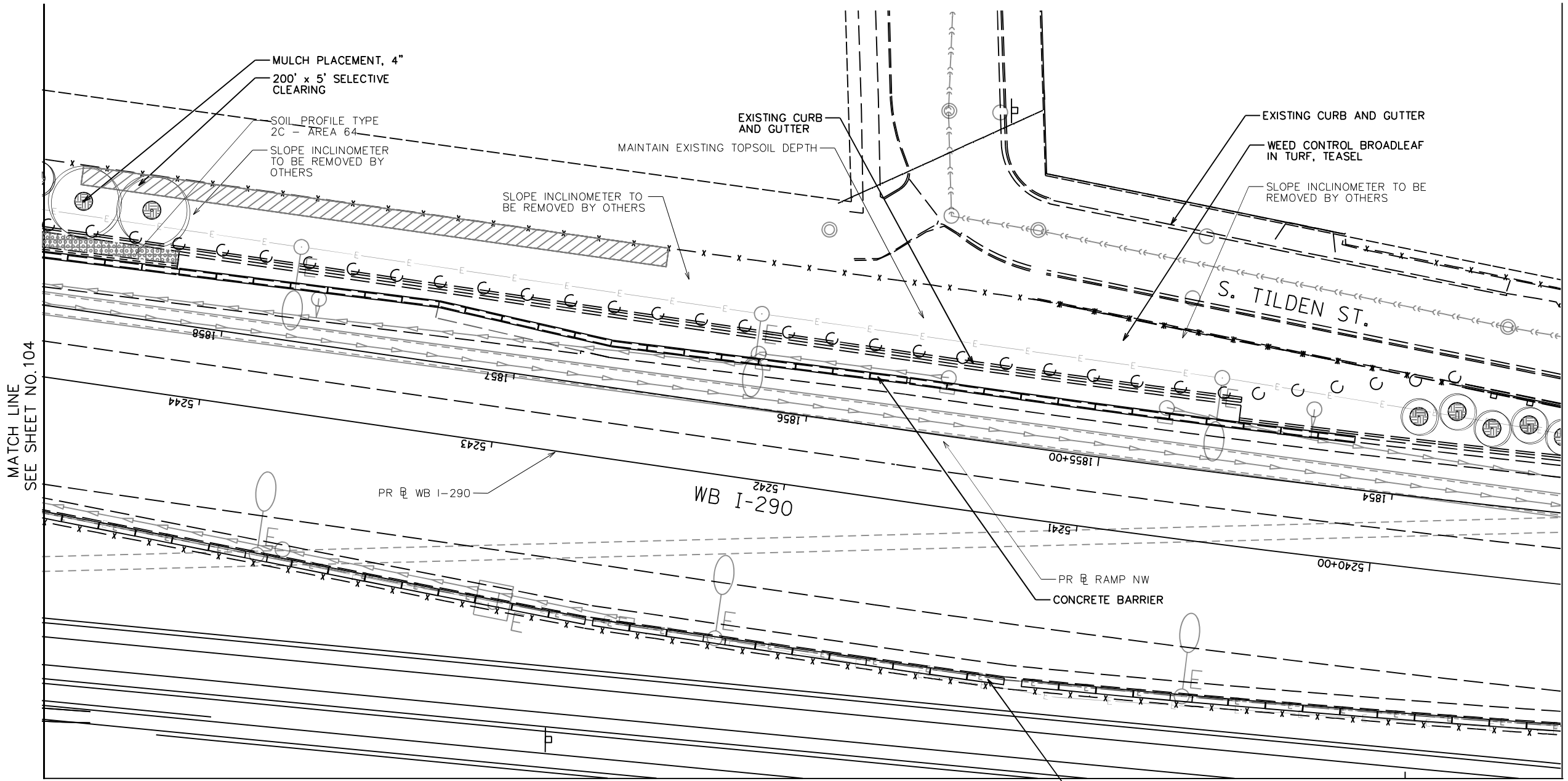
D:\60X98-Site-Sub-33.dgn

LEGEND

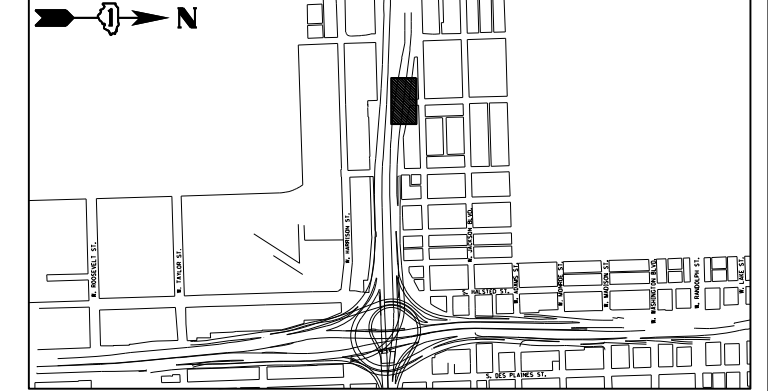
-  SOIL PROFILE TYPE 1A, SEE DETAIL 1/SHEET NO. 158
-  SOIL PROFILE TYPE 1B, SEE DETAIL 2/SHEET NO. 158
-  SOIL PROFILE TYPE 1C, SEE DETAIL 3/SHEET NO. 158
-  SOIL PROFILE TYPE 2C, SEE DETAIL 7/SHEET NO. 158
-  SOIL PROFILE TYPE 3A, SEE DETAIL 4/SHEET NO. 158
-  TOPSOIL FURNISH AND PLACE, SPECIAL
-  SELECTIVE CLEARING
-  CHAIN LINK FENCE REMOVAL
-  ANTI-GRAFFITI PROTECTION SYSTEM
-  MULCH PLACEMENT, 4"

NOTES:

1. SEE SHEET 144 FOR LANDSCAPE PLAN.
2. SEE SHEET 200 FOR GRADING PLAN.
3. SEE SHEET 163 FOR EXISTING TREE SCHEDULE.
4. PRIOR TO TREE REMOVAL, SELECTIVE CLEARING, TREE PRUNING AND MULCH PLACEMENT, COORDINATE WITH ENGINEER/ROADSIDE DEVELOPMENT UNIT.
5. COORDINATE WEED CONTROL TYPES AND LOCATIONS WITH ENGINEER/ROADSIDE DEVELOPMENT UNIT PRIOR TO APPLICATION.
6. VERIFY TOPSOIL DEPTH IN FIELD, STRIP SUITABLE TOPSOIL AND STOCKPILE ON SITE, PAID FOR AS TOPSOIL EXCAVATION AND PLACEMENT.
7. COORDINATE REMOVAL LIMITS WITH PROPOSED LANDSCAPE WORK.



KEY PLAN:



D:\60X98-Site-Sub-34.dgn



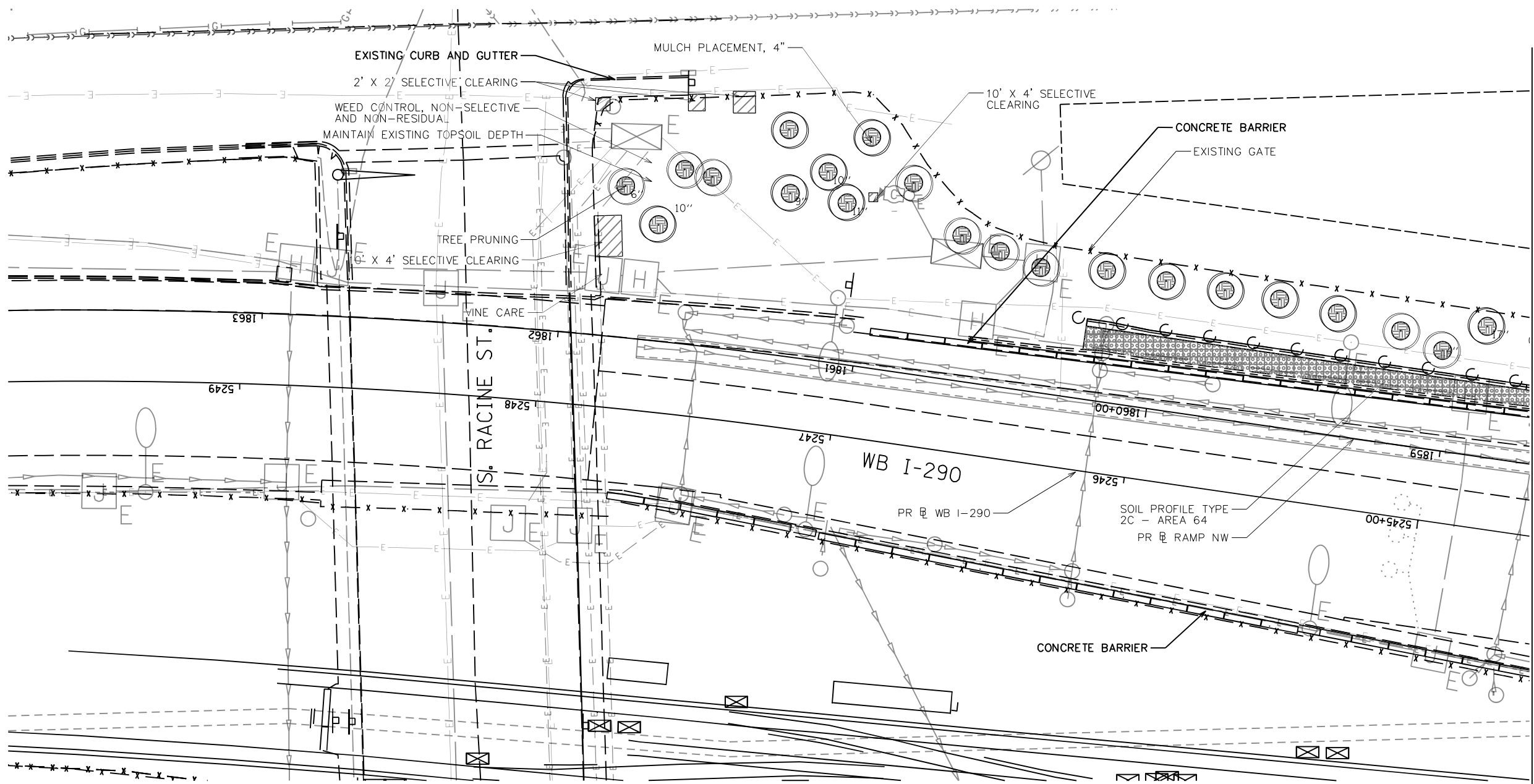
USER NAME = SG	DESIGNED - BK	REVISED
PLOT SCALE = 1:20	CHECKED - BM	REVISED
PLOT DATE = 12/04/2020	DRAWN - JT	REVISED
	DATE - 12/04/2020	REVISED

**STATE OF ILLINOIS
DEPARTMENT OF TRANSPORTATION**

EARTHWORK AND REMOVAL PLANS

SHEET NO. 34 OF 41 SHEETS

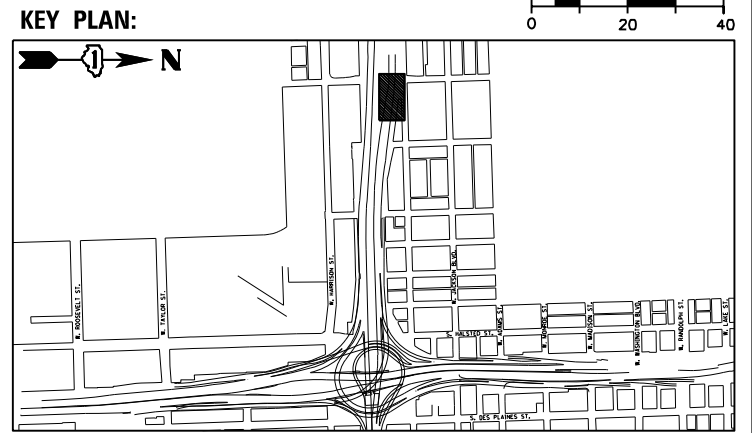
F.A.I. RTE.	SECTION	COUNTY	TOTAL SHEETS	SHEET NO.
90/94/290	2014-012L5	COOK	220	103
CONTRACT NO. 60X98				
ILLINOIS FED. AID PROJECT				



LEGEND

- SOIL PROFILE TYPE 1A, SEE DETAIL 1/SHEET NO. 158
- SOIL PROFILE TYPE 1B, SEE DETAIL 2/SHEET NO. 158
- SOIL PROFILE TYPE 1C, SEE DETAIL 3/SHEET NO. 158
- SOIL PROFILE TYPE 2C, SEE DETAIL 7/SHEET NO. 158
- SOIL PROFILE TYPE 3A, SEE DETAIL 4/SHEET NO. 158
- TOPSOIL FURNISH AND PLACE, SPECIAL
- SELECTIVE CLEARING
- CHAIN LINK FENCE REMOVAL
- ANTI-GRAFFITI PROTECTION SYSTEM
- MULCH PLACEMENT, 4"

- NOTES:**
1. SEE SHEET 145 FOR LANDSCAPE PLAN.
 2. SEE SHEET 201 FOR GRADING PLAN.
 3. SEE SHEET 163 FOR EXISTING TREE SCHEDULE.
 4. PRIOR TO TREE REMOVAL, SELECTIVE CLEARING, TREE PRUNING AND MULCH PLACEMENT, COORDINATE WITH ENGINEER/ROADSIDE DEVELOPMENT UNIT.
 5. COORDINATE WEED CONTROL TYPES AND LOCATIONS WITH ENGINEER/ROADSIDE DEVELOPMENT UNIT PRIOR TO APPLICATION.
 6. VERIFY TOPSOIL DEPTH IN FIELD, STRIP SUITABLE TOPSOIL AND STOCKPILE ON SITE, PAID FOR AS TOPSOIL EXCAVATION AND PLACEMENT.
 7. COORDINATE REMOVAL LIMITS WITH PROPOSED LANDSCAPE WORK.



D:\160X98-Site-Sub-35.dgn



USER NAME = SG	DESIGNED - BK	REVISED
PLOT SCALE = 1:20	CHECKED - BM	REVISED
PLOT DATE = 12/04/2020	DRAWN - JT	REVISED
	DATE - 12/04/2020	REVISED

**STATE OF ILLINOIS
DEPARTMENT OF TRANSPORTATION**

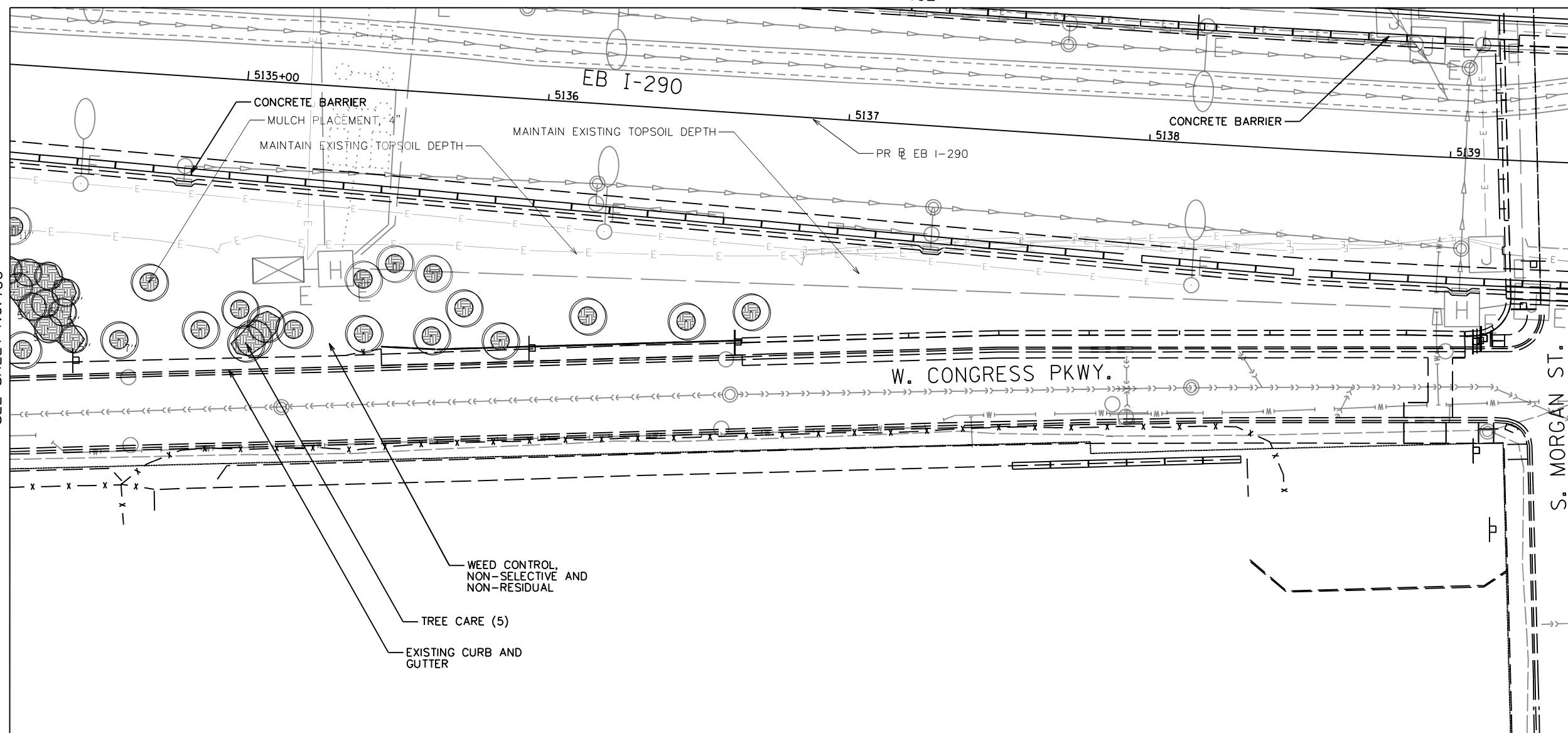
EARTHWORK AND REMOVAL PLANS

SHEET NO. 35 OF 41 SHEETS








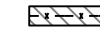


F.A.I. RTE.	SECTION	COUNTY	TOTAL SHEETS	SHEET NO.
90/94/290	2014-012L5	COOK	220	104
CONTRACT NO. 60X98				
ILLINOIS FED. AID PROJECT				

MATCH LINE
SEE SHEET NO.102

MATCH LINE
SEE SHEET NO.106

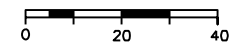


LEGEND

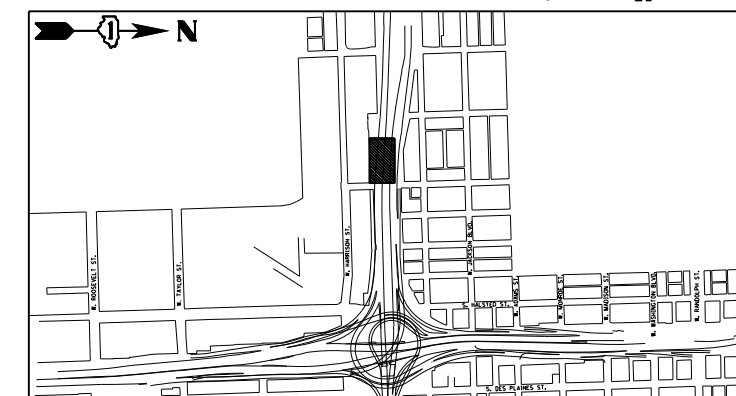
-  SOIL PROFILE TYPE 1A, SEE DETAIL 1/SHEET NO. 158
-  SOIL PROFILE TYPE 1B, SEE DETAIL 2/SHEET NO. 158
-  SOIL PROFILE TYPE 1C, SEE DETAIL 3/SHEET NO. 158
-  SOIL PROFILE TYPE 2C, SEE DETAIL 7/SHEET NO. 158
-  SOIL PROFILE TYPE 3A, SEE DETAIL 4/SHEET NO. 158
-  TOPSOIL FURNISH AND PLACE, SPECIAL
-  SELECTIVE CLEARING
-  CHAIN LINK FENCE REMOVAL
-  ANTI-GRAFFITI PROTECTION SYSTEM
-  MULCH PLACEMENT, 4"

NOTES:

1. SEE SHEET 146 FOR LANDSCAPE PLAN.
2. SEE SHEET 202 FOR GRADING PLAN.
3. SEE SHEET 163 FOR EXISTING TREE SCHEDULE.
4. PRIOR TO TREE REMOVAL, SELECTIVE CLEARING, TREE PRUNING AND MULCH PLACEMENT, COORDINATE WITH ENGINEER/ROADSIDE DEVELOPMENT UNIT.
5. COORDINATE WEED CONTROL TYPES AND LOCATIONS WITH ENGINEER/ROADSIDE DEVELOPMENT UNIT PRIOR TO APPLICATION.
6. VERIFY TOPSOIL DEPTH IN FIELD, STRIP SUITABLE TOPSOIL AND STOCKPILE ON SITE, PAID FOR AS TOPSOIL EXCAVATION AND PLACEMENT.
7. COORDINATE REMOVAL LIMITS WITH PROPOSED LANDSCAPE WORK.



KEY PLAN:



USER NAME = SG	DESIGNED - BK	REVISED
PLOT SCALE = 1:20	CHECKED - BM	REVISED
PLOT DATE = 12/04/2020	DRAWN - JT	REVISED
	DATE - 12/04/2020	REVISED

**STATE OF ILLINOIS
DEPARTMENT OF TRANSPORTATION**

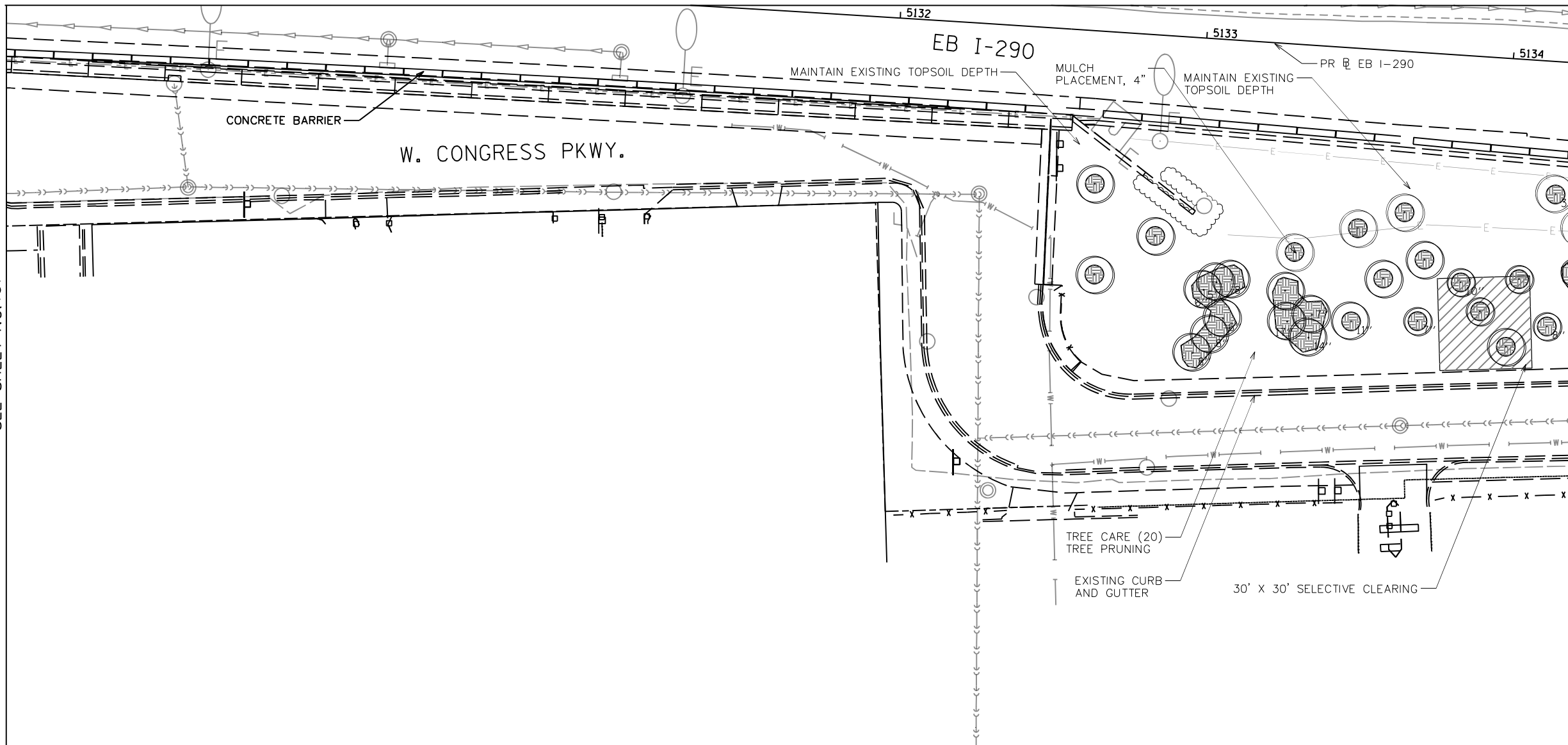
EARTHWORK AND REMOVAL PLANS

SHEET NO.36 OF 41 SHEETS











F.A.I. RTE.	SECTION	COUNTY	TOTAL SHEETS	SHEET NO.
90/94/290	2014-012L5	COOK	220	105
CONTRACT NO. 60X98				
ILLINOIS FED. AID PROJECT				

MATCH LINE
SEE SHEET NO.103

MATCH LINE
SEE SHEET NO.107

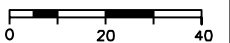


LEGEND

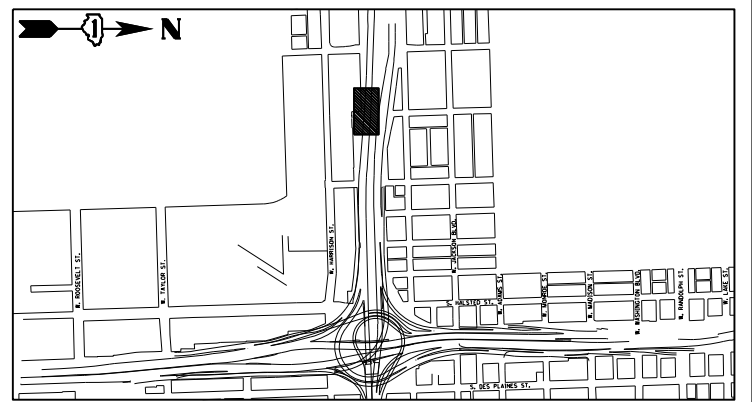
-  SOIL PROFILE TYPE 1A, SEE DETAIL 1/SHEET NO. 158
-  SOIL PROFILE TYPE 1B, SEE DETAIL 2/SHEET NO. 158
-  SOIL PROFILE TYPE 1C, SEE DETAIL 3/SHEET NO. 158
-  SOIL PROFILE TYPE 2C, SEE DETAIL 7/SHEET NO. 158
-  SOIL PROFILE TYPE 3A, SEE DETAIL 4/SHEET NO. 158
-  TOPSOIL FURNISH AND PLACE, SPECIAL
-  SELECTIVE CLEARING
-  CHAIN LINK FENCE REMOVAL
-  ANTI-GRAFFITI PROTECTION SYSTEM
-  MULCH PLACEMENT, 4"

NOTES:

1. SEE SHEET 147 FOR LANDSCAPE PLAN.
2. SEE SHEET 203 FOR GRADING PLAN.
3. SEE SHEET 163 FOR EXISTING TREE SCHEDULE.
4. PRIOR TO TREE REMOVAL, SELECTIVE CLEARING, TREE PRUNING AND MULCH PLACEMENT, COORDINATE WITH ENGINEER/ROADSIDE DEVELOPMENT UNIT.
5. COORDINATE WEED CONTROL TYPES AND LOCATIONS WITH ENGINEER/ROADSIDE DEVELOPMENT UNIT PRIOR TO APPLICATION.
6. VERIFY TOPSOIL DEPTH IN FIELD, STRIP SUITABLE TOPSOIL AND STOCKPILE ON SITE, PAID FOR AS TOPSOIL EXCAVATION AND PLACEMENT.
7. COORDINATE REMOVAL LIMITS WITH PROPOSED LANDSCAPE WORK.



KEY PLAN:



D:\60X98-Site-Sub-37.dgn



DESIGNED - BK	REVISED
CHECKED - BM	REVISED
DRAWN - JT	REVISED
DATE - 12/04/2020	REVISED

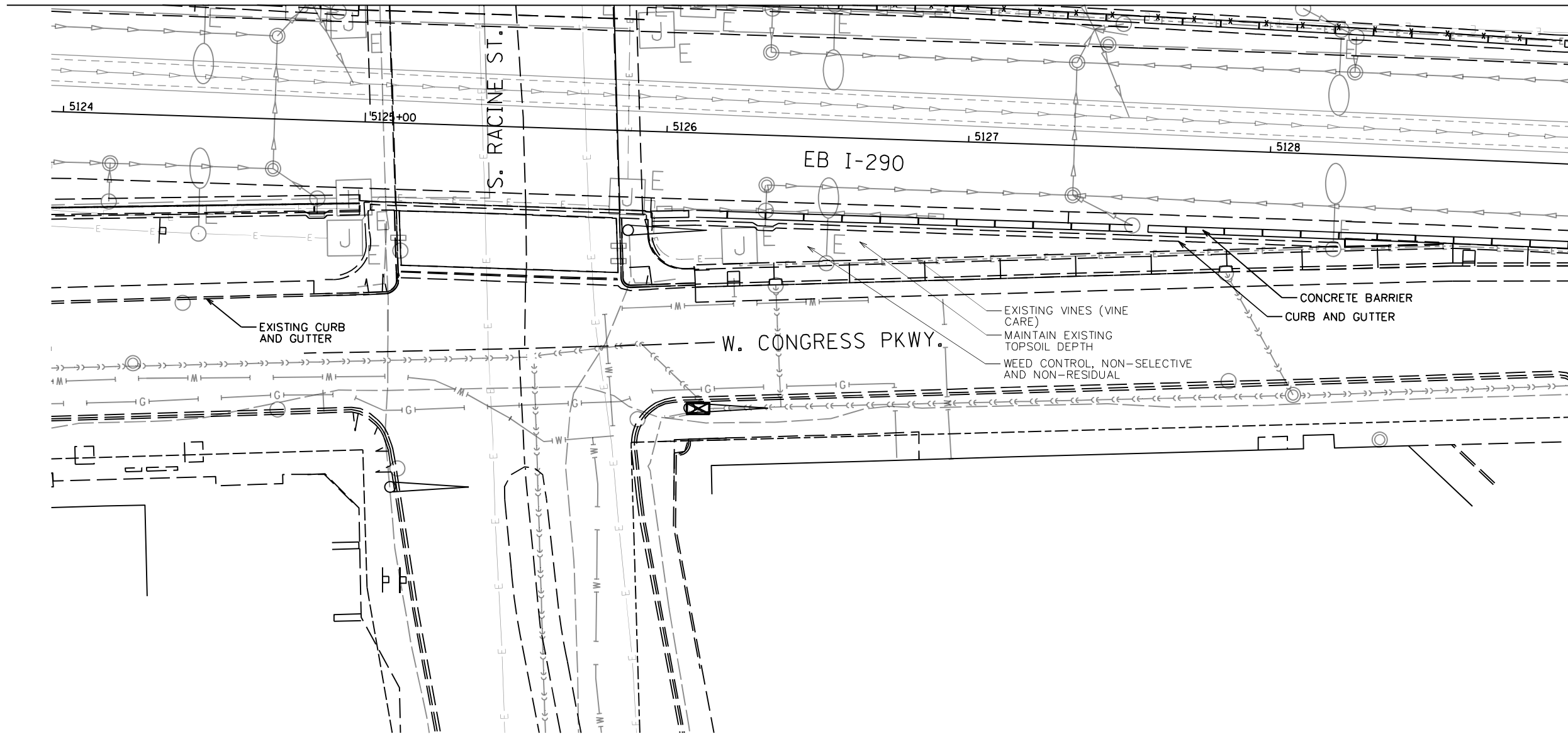
**STATE OF ILLINOIS
DEPARTMENT OF TRANSPORTATION**

EARTHWORK AND REMOVAL PLANS

SHEET NO.37 OF 41 SHEETS

F.A.I. R.T.E.	SECTION	COUNTY	TOTAL SHEETS	SHEET NO.
90/94/290	2014-012L5	COOK	220	106
CONTRACT NO. 60X98				
ILLINOIS FED. AID PROJECT				

MATCH LINE
SEE SHEET NO.104



LEGEND

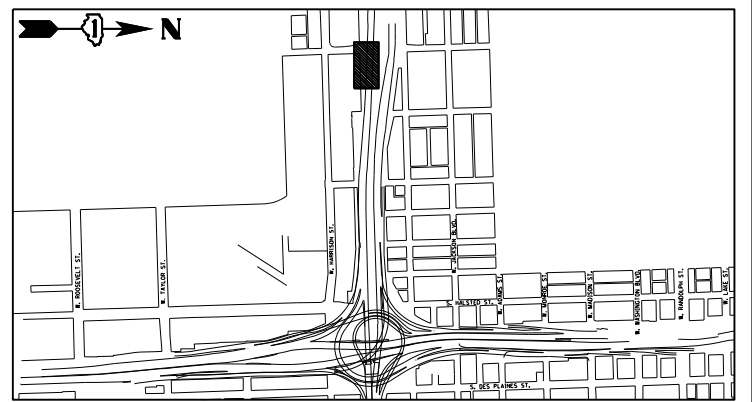
- SOIL PROFILE TYPE 1A, SEE DETAIL 1/SHEET NO. 158
- SOIL PROFILE TYPE 1B, SEE DETAIL 2/SHEET NO. 158
- SOIL PROFILE TYPE 1C, SEE DETAIL 3/SHEET NO. 158
- SOIL PROFILE TYPE 2C, SEE DETAIL 7/SHEET NO. 158
- SOIL PROFILE TYPE 3A, SEE DETAIL 4/SHEET NO. 158
- TOPSOIL FURNISH AND PLACE, SPECIAL
- SELECTIVE CLEARING
- CHAIN LINK FENCE REMOVAL
- ANTI-GRAFFITI PROTECTION SYSTEM
- MULCH PLACEMENT, 4"

NOTES:

1. SEE SHEET 148 FOR LANDSCAPE PLAN.
2. SEE SHEET 204 FOR GRADING PLAN.
3. SEE SHEET 163 FOR EXISTING TREE SCHEDULE.
4. PRIOR TO TREE REMOVAL, SELECTIVE CLEARING, TREE PRUNING AND MULCH PLACEMENT, COORDINATE WITH ENGINEER/ROADSIDE DEVELOPMENT UNIT.
5. COORDINATE WEED CONTROL TYPES AND LOCATIONS WITH ENGINEER/ROADSIDE DEVELOPMENT UNIT PRIOR TO APPLICATION.
6. VERIFY TOPSOIL DEPTH IN FIELD, STRIP SUITABLE TOPSOIL AND STOCKPILE ON SITE, PAID FOR AS TOPSOIL EXCAVATION AND PLACEMENT.
7. COORDINATE REMOVAL LIMITS WITH PROPOSED LANDSCAPE WORK.



KEY PLAN:



USER NAME = SG	DESIGNED -- BK	REVISED
PLOT SCALE = 1:20	CHECKED -- BM	REVISED
PLOT DATE = 12/04/2020	DRAWN -- JT	REVISED
	DATE -- 12/04/2020	REVISED

**STATE OF ILLINOIS
DEPARTMENT OF TRANSPORTATION**

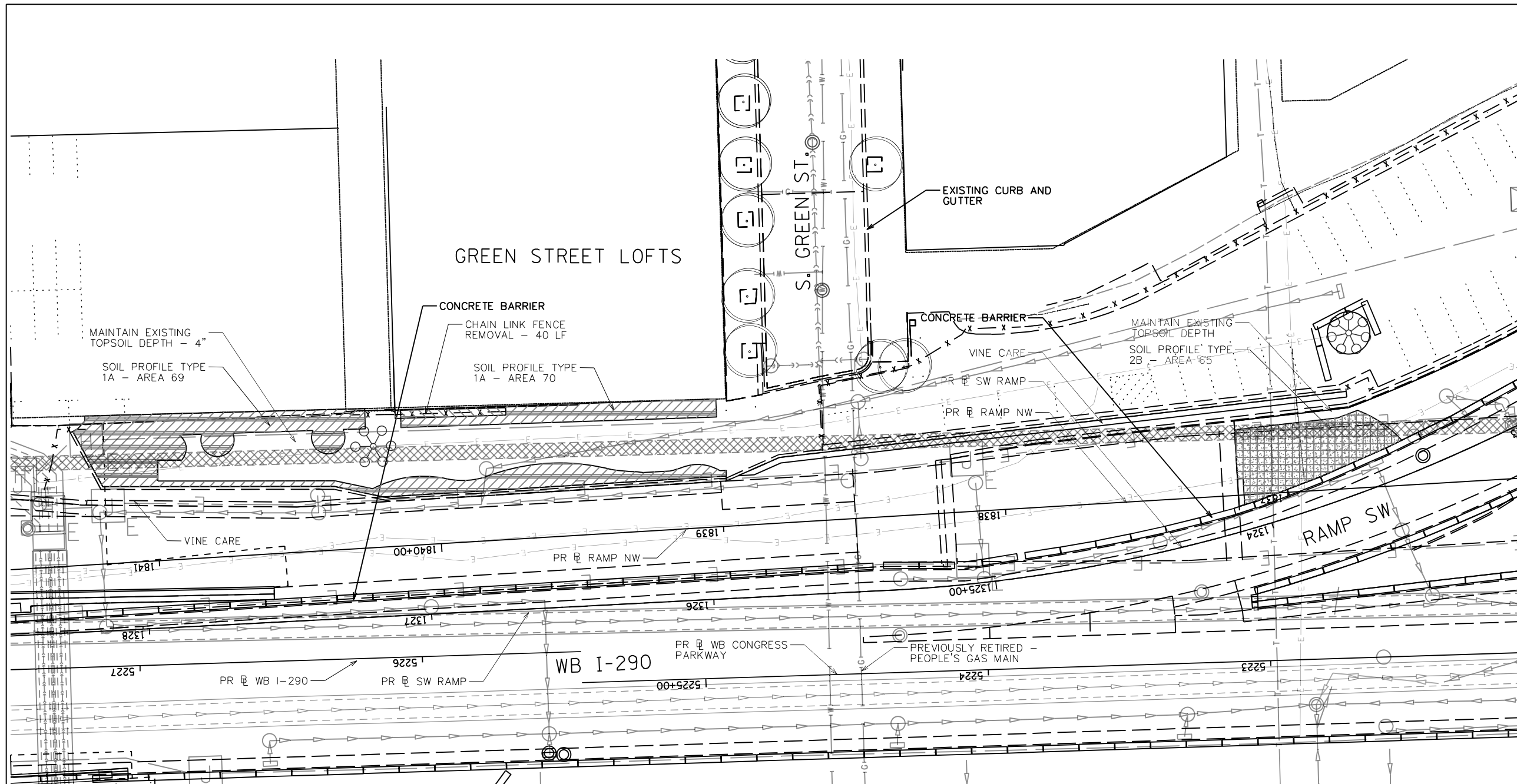
EARTHWORK AND REMOVAL PLANS

SHEET NO.38 OF 41 SHEETS

F.A.I. RTE.	SECTION	COUNTY	TOTAL SHEETS	SHEET NO.
90/94/290	2014-012L5	COOK	220	107
CONTRACT NO. 60X98				

ILLINOIS FED. AID PROJECT

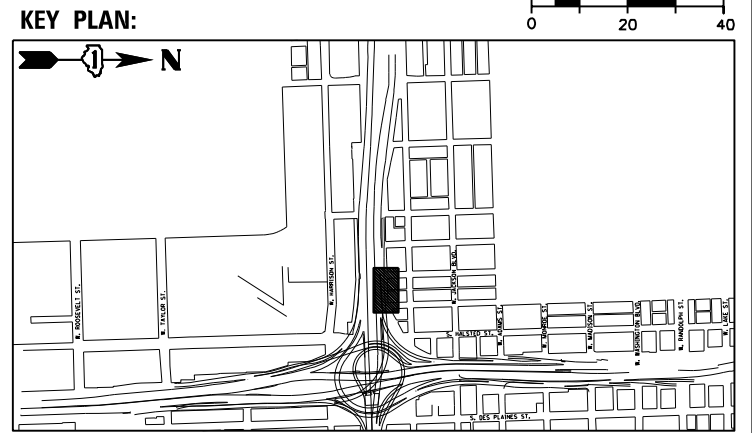
D:\60X98-Site-Sub-37a.dgn



LEGEND

	SOIL PROFILE TYPE 1A, SEE DETAIL 1/SHEET NO. 158
	SOIL PROFILE TYPE 1B, SEE DETAIL 2/SHEET NO. 158
	SOIL PROFILE TYPE 1C, SEE DETAIL 3/SHEET NO. 158
	SOIL PROFILE TYPE 2C, SEE DETAIL 7/SHEET NO. 158
	SOIL PROFILE TYPE 3A, SEE DETAIL 4/SHEET NO. 158
	TOPSOIL FURNISH AND PLACE, SPECIAL
	SELECTIVE CLEARING
	CHAIN LINK FENCE REMOVAL
	ANTI-GRAFFITI PROTECTION SYSTEM
	MULCH PLACEMENT, 4"

- NOTES:**
- SEE SHEET 149 FOR LANDSCAPE PLAN.
 - SEE SHEET 205 FOR GRADING PLAN.
 - SEE SHEET 163 FOR EXISTING TREE SCHEDULE.
 - PRIOR TO TREE REMOVAL, SELECTIVE CLEARING, TREE PRUNING AND MULCH PLACEMENT, COORDINATE WITH ENGINEER/ROADSIDE DEVELOPMENT UNIT.
 - COORDINATE WEED CONTROL TYPES AND LOCATIONS WITH ENGINEER/ROADSIDE DEVELOPMENT UNIT PRIOR TO APPLICATION.
 - VERIFY TOPSOIL DEPTH IN FIELD, STRIP SUITABLE TOPSOIL AND STOCKPILE ON SITE, PAID FOR AS TOPSOIL EXCAVATION AND PLACEMENT.
 - COORDINATE REMOVAL LIMITS WITH PROPOSED LANDSCAPE WORK.



D:\60X98-Site-Sub-38.dgn



USER NAME = SG	DESIGNED - BK	REVISED
PLOT SCALE = 1:20	CHECKED - BM	REVISED
PLOT DATE = 12/04/2020	DRAWN - JT	REVISED
	DATE - 12/04/2020	REVISED





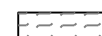





**STATE OF ILLINOIS
DEPARTMENT OF TRANSPORTATION**

EARTHWORK AND REMOVAL PLANS

SHEET NO. 39 OF 41 SHEETS

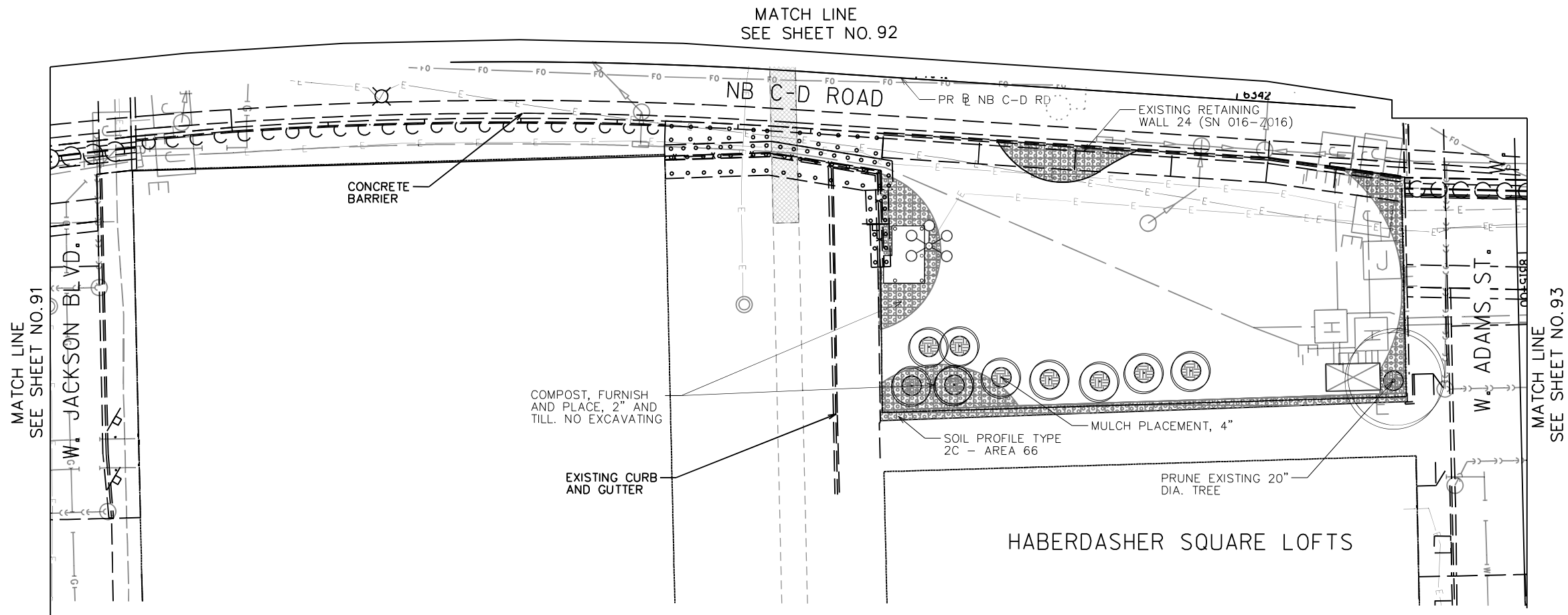
F.A.I. R.E.	SECTION	COUNTY	TOTAL SHEETS	SHEET NO.
90/94/290	2014-012L5	COOK	220	108
CONTRACT NO. 60X98				
ILLINOIS FED. AID PROJECT				

LEGEND

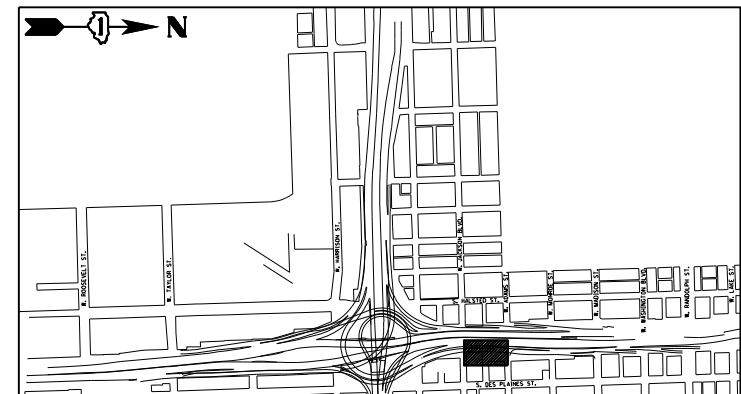
-  SOIL PROFILE TYPE 1A, SEE DETAIL 1/SHEET NO. 158
-  SOIL PROFILE TYPE 1B, SEE DETAIL 2/SHEET NO. 158
-  SOIL PROFILE TYPE 1C, SEE DETAIL 3/SHEET NO. 158
-  SOIL PROFILE TYPE 2C, SEE DETAIL 7/SHEET NO. 158
-  SOIL PROFILE TYPE 3A, SEE DETAIL 4/SHEET NO. 158
-  TOPSOIL FURNISH AND PLACE, SPECIAL
-  SELECTIVE CLEARING
-  CHAIN LINK FENCE REMOVAL
-  ANTI-GRAFFITI PROTECTION SYSTEM
-  MULCH PLACEMENT, 4"

NOTES:

1. SEE SHEET 151 FOR LANDSCAPE PLAN.
2. SEE SHEET 206 FOR GRADING PLAN.
3. SEE SHEET 163 FOR EXISTING TREE SCHEDULE.
4. PRIOR TO TREE REMOVAL, SELECTIVE CLEARING, TREE PRUNING AND MULCH PLACEMENT, COORDINATE WITH ENGINEER/ROADSIDE DEVELOPMENT UNIT.
5. COORDINATE WEED CONTROL TYPES AND LOCATIONS WITH ENGINEER/ROADSIDE DEVELOPMENT UNIT PRIOR TO APPLICATION.
6. VERIFY TOPSOIL DEPTH IN FIELD, STRIP SUITABLE TOPSOIL AND STOCKPILE ON SITE, PAID FOR AS TOPSOIL EXCAVATION AND PLACEMENT.
7. COORDINATE REMOVAL LIMITS WITH PROPOSED LANDSCAPE WORK.



KEY PLAN:



D:\60X98-Site-Sub-39.dgn



USER NAME = SG	DESIGNED - BK	REVISED
PLOT SCALE = 1:20	CHECKED - BM	REVISED
PLOT DATE = 12/04/2020	DRAWN - JT	REVISED
	DATE - 12/04/2020	REVISED

**STATE OF ILLINOIS
DEPARTMENT OF TRANSPORTATION**











EARTHWORK AND REMOVAL PLANS

SHEET NO. 40 OF 41 SHEETS

F.A.I. RTE.	SECTION	COUNTY	TOTAL SHEETS	SHEET NO.
90/94/290	2014-012L5	COOK	220	109
CONTRACT NO. 60X98				

ILLINOIS FED. AID PROJECT

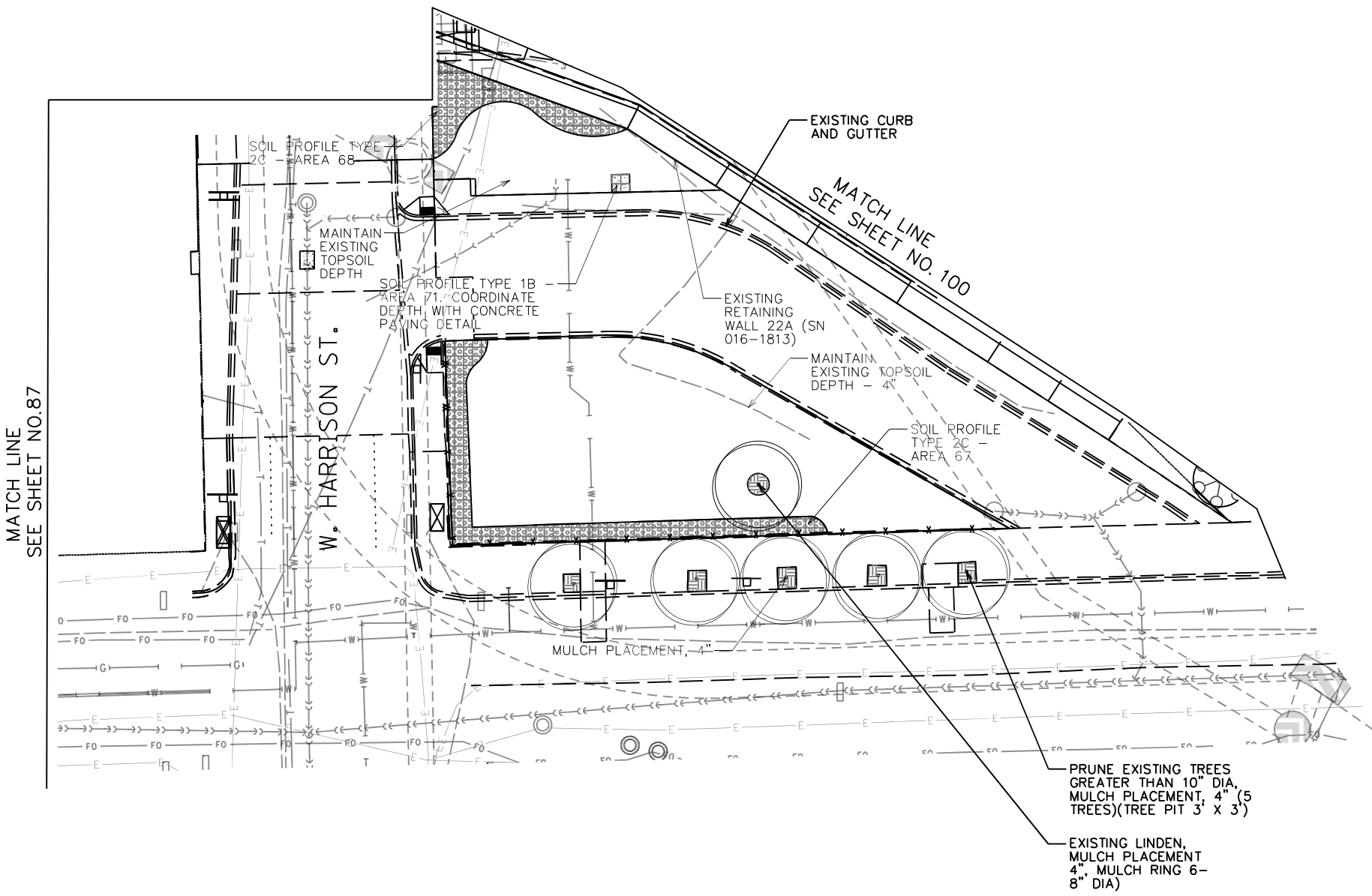
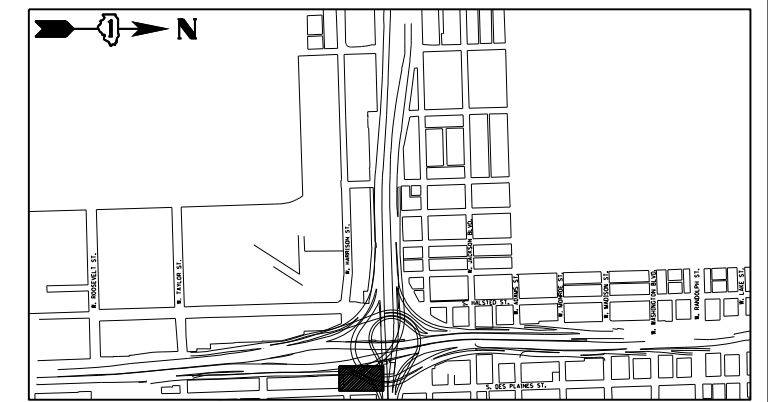
LEGEND

-  SOIL PROFILE TYPE 1A, SEE DETAIL 1/SHEET NO. 158
-  SOIL PROFILE TYPE 1B, SEE DETAIL 2/SHEET NO. 158
-  SOIL PROFILE TYPE 1C, SEE DETAIL 3/SHEET NO. 158
-  SOIL PROFILE TYPE 2C, SEE DETAIL 7/SHEET NO. 158
-  SOIL PROFILE TYPE 3A, SEE DETAIL 4/SHEET NO. 158
-  TOPSOIL FURNISH AND PLACE, SPECIAL
-  SELECTIVE CLEARING
-  CHAIN LINK FENCE REMOVAL
-  ANTI-GRAFFITI PROTECTION SYSTEM
-  MULCH PLACEMENT, 4"

NOTES:

1. SEE SHEET 153 FOR LANDSCAPE PLAN.
2. SEE SHEET 207 FOR GRADING PLAN.
3. SEE SHEET 163 FOR EXISTING TREE SCHEDULE.
4. PRIOR TO TREE REMOVAL, SELECTIVE CLEARING, TREE PRUNING AND MULCH PLACEMENT, COORDINATE WITH ENGINEER/ROADSIDE DEVELOPMENT UNIT.
5. COORDINATE WEED CONTROL TYPES AND LOCATIONS WITH ENGINEER/ROADSIDE DEVELOPMENT UNIT PRIOR TO APPLICATION.
6. VERIFY TOPSOIL DEPTH IN FIELD, STRIP SUITABLE TOPSOIL AND STOCKPILE ON SITE, PAID FOR AS TOPSOIL EXCAVATION AND PLACEMENT.
7. COORDINATE REMOVAL LIMITS WITH PROPOSED LANDSCAPE WORK.

KEY PLAN:



MATCH LINE SEE SHEET NO.87

MATCH LINE SEE SHEET NO. 100

PRUNE EXISTING TREES GREATER THAN 10" DIA, MULCH PLACEMENT, 4" (5 TREES)(TREE PIT 3' X 3')

EXISTING LINDEN, MULCH PLACEMENT 4", MULCH RING 6-8" DIA)



USER NAME = SG	DESIGNED - BK	REVISED
PLOT SCALE = 1:20	CHECKED - BM	REVISED
PLOT DATE = 12/04/2020	DRAWN - JT	REVISED
	DATE - 12/04/2020	REVISED

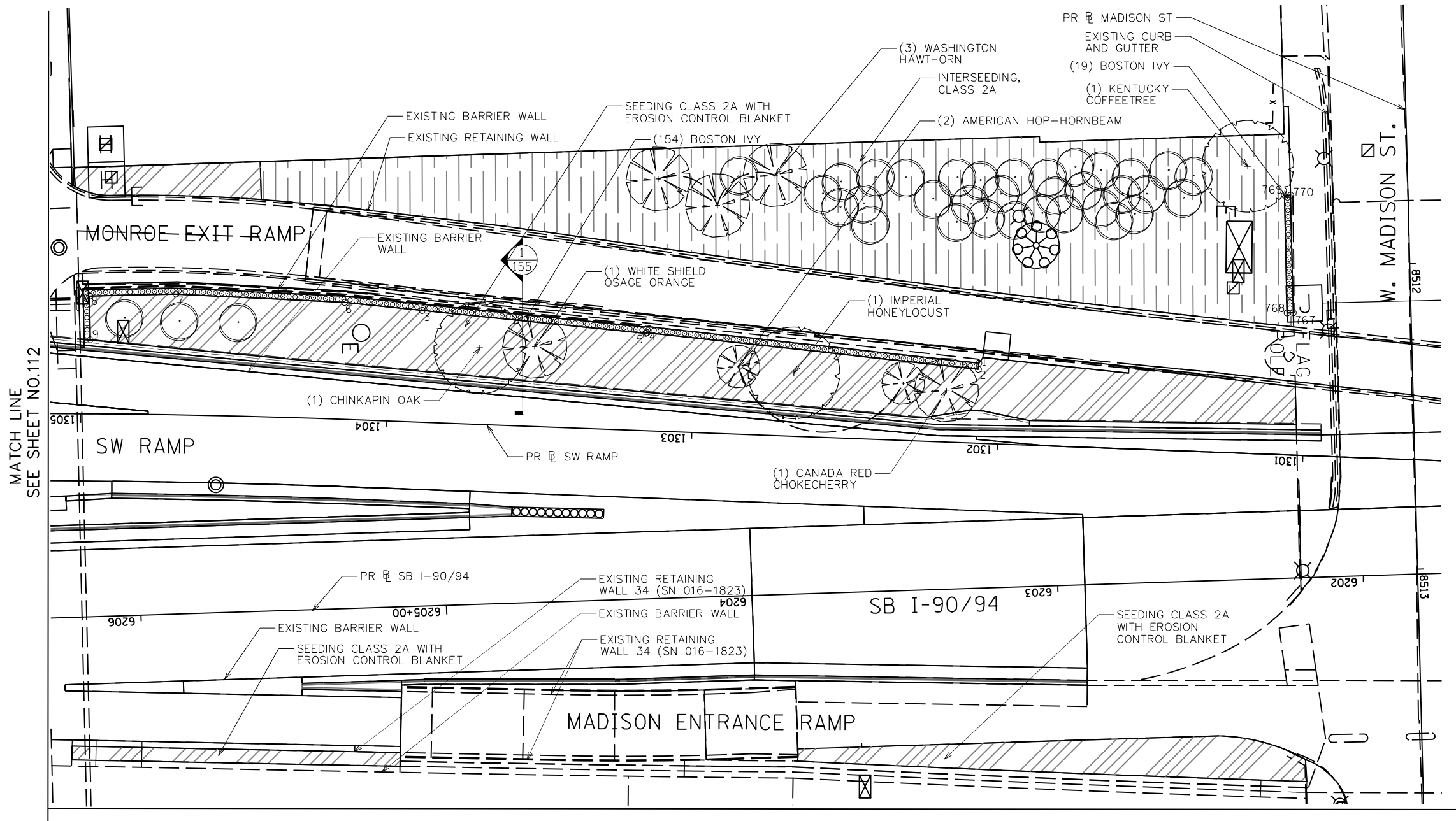
**STATE OF ILLINOIS
DEPARTMENT OF TRANSPORTATION**

EARTHWORK AND REMOVAL PLANS

SHEET NO. 41 OF 41 SHEETS

F.A.I. RTE.	SECTION	COUNTY	TOTAL SHEETS	SHEET NO.
90/94/290	2014-012L5	COOK	220	110
CONTRACT NO. 60X98				
ILLINOIS FED. AID PROJECT				

D:\60X98-Site-Sub-40.dgn

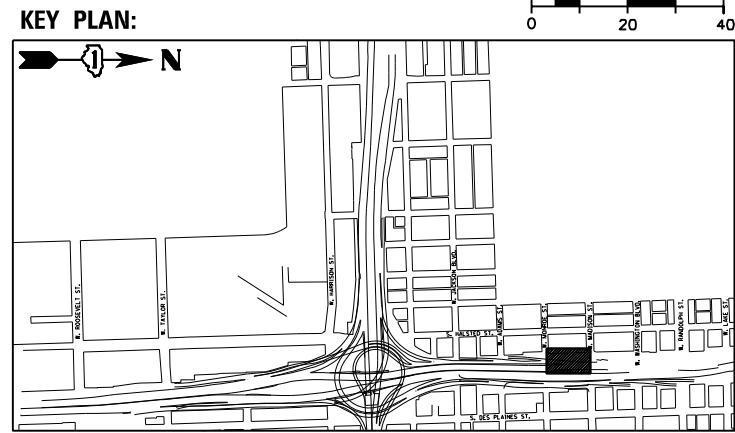


MATCH LINE
SEE SHEET NO.112

MATCH LINE
SEE SHEET NO.135

- LEGEND**
- SHADE TREE
 - EVERGREEN TREE
 - UNDERSTORY TREE
 - EXISTING TREE WITH MULCH PLACEMENT AND TREE CARE
 - PERENNIAL/SHRUBS
 - VINE, 1 GALLON POT
 - STONE OUTCROPPING
 - CHAIN LINK FENCE, 6'
 - NATIVE SODDING, SPECIAL
 - SEEDING, CLASS 4A (MODIFIED) WITH EROSION CONTROL BLANKET
 - SEEDING, CLASS 4A (MODIFIED) AND SEEDING, CLASS 5 (MODIFIED) WITH EROSION CONTROL BLANKET
 - SODDING, SALT TOLERANT
 - AGGREGATE SURFACE COURSE
 - STONE RIPRAP, CLASS A4 (SPECIAL)
 - STONE RIPRAP, CLASS A4
 - SEEDING CLASS 2A WITH EROSION CONTROL BLANKET
 - INTERSEEDING, CLASS 4A (MODIFIED) AND INTERSEEDING, CLASS 5 (MODIFIED) WITH MULCH, METHOD 3
 - INTERSEEDING, CLASS 2A
 - PERENNIAL PLANTS, BULB TYPE
 - COORDINATE POINT

- NOTES:**
1. SEE SHEET 70 FOR REMOVAL AND EXCAVATION PLAN.
 2. ENSURE STONE RIPRAP DOES NOT OBSTRUCT ACCESS TO UTILITY COVERS.



QUANTITY	BOTANIC NAME	COMMON NAME	SIZE	ROOT	REMARKS
SHADE TREES:					
1	<i>Gymnocladus dioica</i>	Kentucky Coffeetree	2.5" cal	B&B	
1	<i>Quercus muehlenbergii</i>	Chinkapin Oak	2.5" cal	B&B	
1	<i>Gleditsia triacanthos</i> va. <i>inermis</i> Imperial	Imperial Honeylocust	3" cal	B&B	
UNDERSTORY TREES:					
3	<i>Crataegus phaenopyrum</i>	Washington Hawthorn	2.5" cal	B&B	
1	<i>Maclura pomifera</i> 'White Shield'	White Shield Osage Orange	2" cal	B&B	
1	<i>Prunus virginiana</i> 'Canada Red'	Canada Red Chokecherry	2" cal	B&B	
2	<i>Ostrya virginiana</i>	American Hop-Hornbeam	2" cal	B&B	
10	TOTAL				
VINES:					
173	<i>Parthenocissus tricuspidata</i>	Boston Ivy	1 gal		24" oc, mulch bed



USER NAME = SG	DESIGNED = BK	REVISED
PLOT SCALE = 1:20	CHECKED = BM	REVISED
PLOT DATE = 12/04/2020	DRAWN = JT	REVISED
	DATE = 12/04/2020	REVISED

**STATE OF ILLINOIS
DEPARTMENT OF TRANSPORTATION**

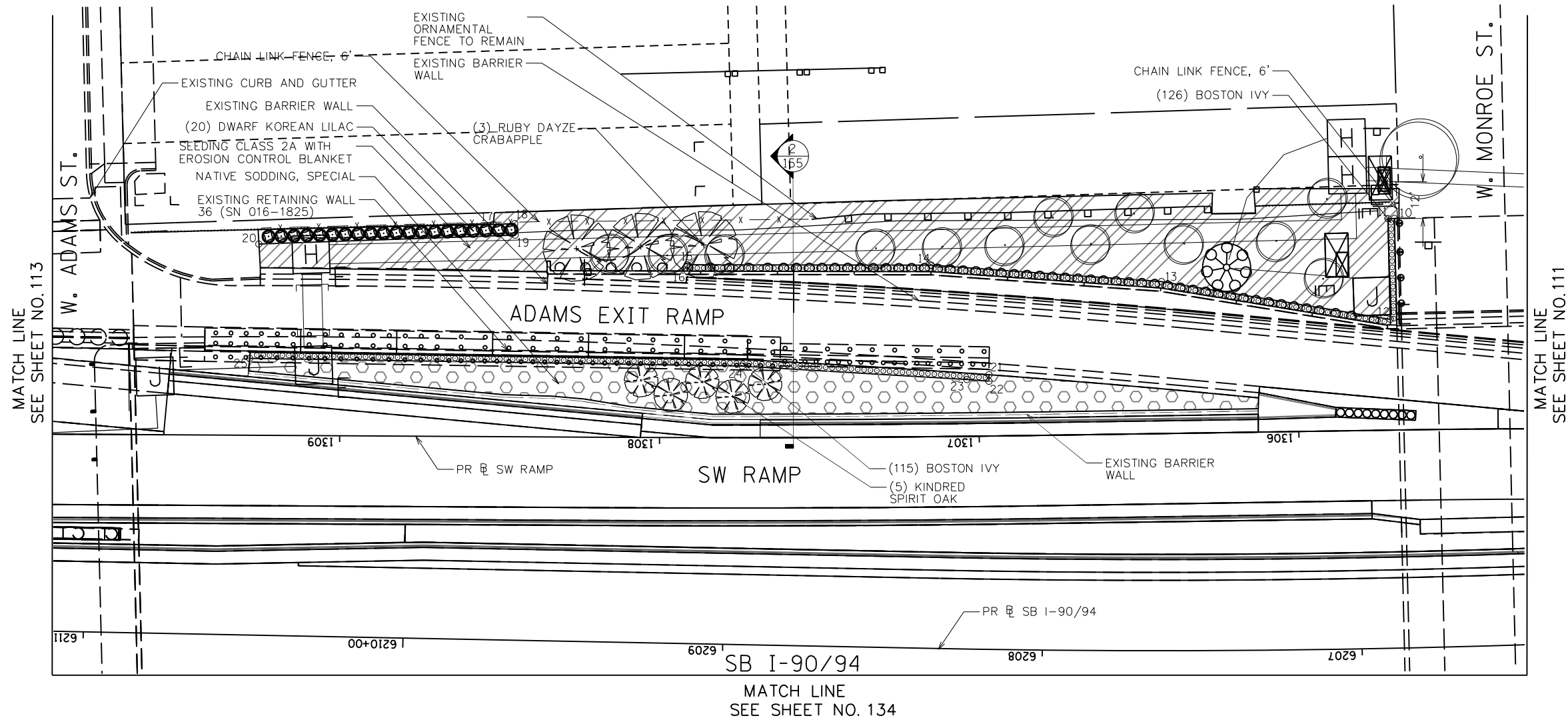
LANDSCAPE PLANS

SHEET NO. 1 OF 43 SHEETS

F.A.I. RTE.	SECTION	COUNTY	TOTAL SHEETS	SHEET NO.
90/94/290	2014-012L5	COOK	220	111
CONTRACT NO. 60X98				

ILLINOIS FED. AID PROJECT

D:\60X98-Site-Plan-02.dgn



LEGEND

- SHADE TREE
- EVERGREEN TREE
- UNDERSTORY TREE
- EXISTING TREE WITH MULCH PLACEMENT AND TREE CARE
- PERENNIAL/SHRUBS
- VINE, 1 GALLON POT
- STONE OUTCROPPING
- CHAIN LINK FENCE, 6'
- NATIVE SODDING, SPECIAL
- SEEDING, CLASS 4A (MODIFIED) WITH EROSION CONTROL BLANKET
- SEEDING, CLASS 4A (MODIFIED) AND SEEDING, CLASS 5 (MODIFIED) WITH EROSION CONTROL BLANKET
- SODDING, SALT TOLERANT
- AGGREGATE SURFACE COURSE
- STONE RIPRAP, CLASS A4 (SPECIAL)
- STONE RIPRAP, CLASS A4
- SEEDING CLASS 2A WITH EROSION CONTROL BLANKET
- INTERSEEDING, CLASS 4A (MODIFIED) AND INTERSEEDING, CLASS 5 (MODIFIED) WITH MULCH, METHOD 3
- INTERSEEDING, CLASS 2A
- PERENNIAL PLANTS, BULB TYPE
- COORDINATE POINT

NOTES:

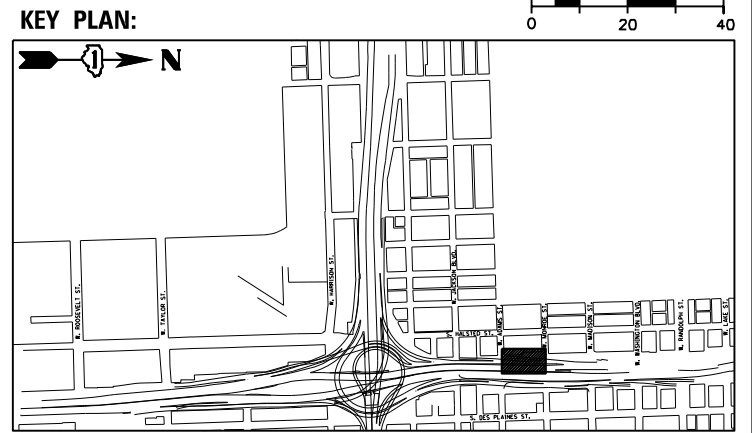
- SEE SHEET 71 FOR REMOVAL AND EXCAVATION PLAN.
- ENSURE STONE RIPRAP DOES NOT OBSTRUCT ACCESS TO UTILITY COVERS.

MATCH LINE
SEE SHEET NO. 113

MATCH LINE
SEE SHEET NO. 111

MATCH LINE
SEE SHEET NO. 134

QUANTITY	BOTANIC NAME	COMMON NAME	SIZE	ROOT	REMARKS
SHADE TREES:					
5	<i>Quercus x warei 'Nadler'</i>	Kindred Spirit Columnar Oak	2.5" cal	B&B	15' oc
UNDERSTORY TREES:					
3	<i>Malus 'Ruby Dayze'</i>	Ruby Dayze Crabapple	2" cal	B&B	18' oc
8	TOTAL				
SHRUBS:					
20	<i>Syringa meyeri 'Palibin'</i>	Dwarf Korean Lilac	5 gal		48" oc, mulch bed
VINES:					
241	<i>Parthenocissus tricuspidata</i>	Boston Ivy	1 gal		24" oc, mulch bed



DESIGNED - BK	REVISIONS
CHECKED - BM	REVISIONS
DRAWN - JT	REVISIONS
DATE - 12/04/2020	REVISIONS

**STATE OF ILLINOIS
DEPARTMENT OF TRANSPORTATION**

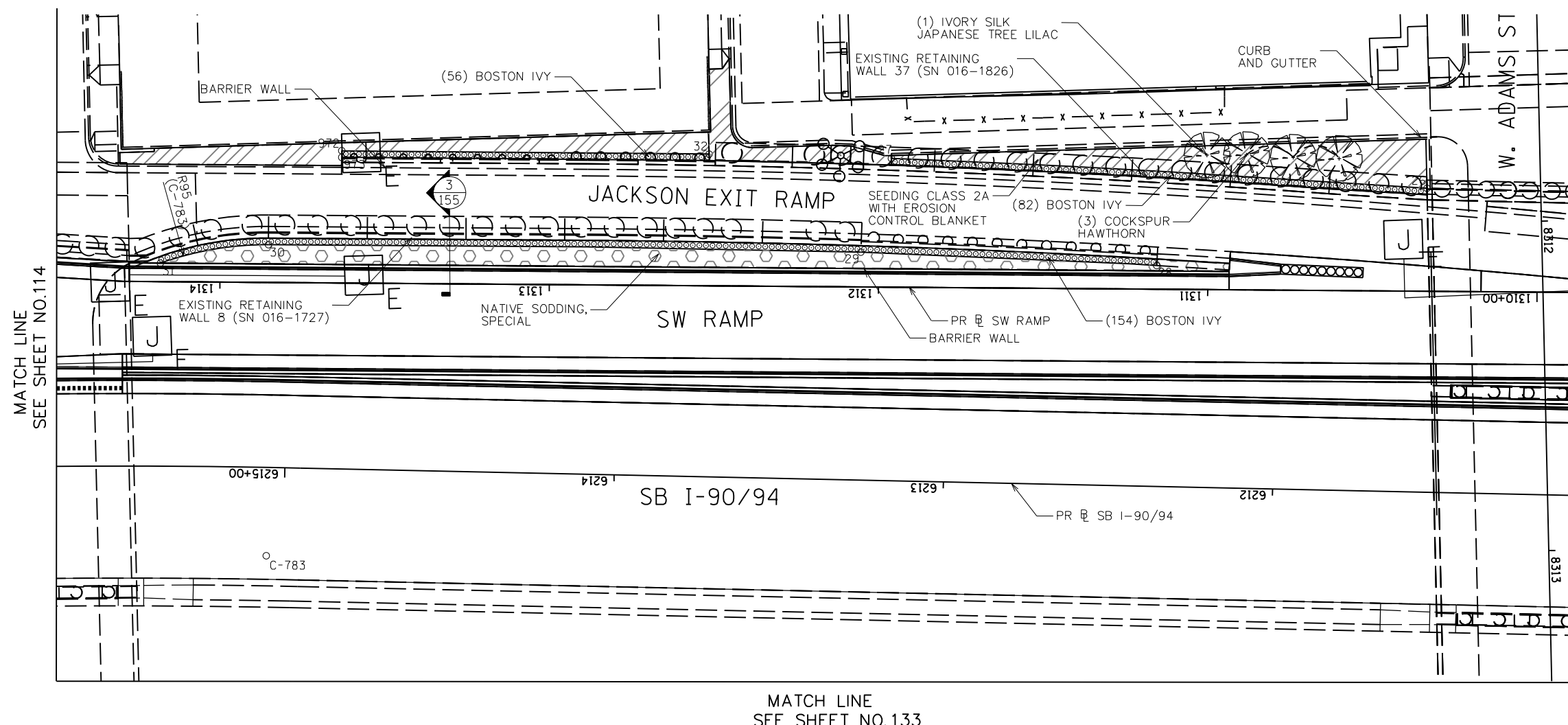
LANDSCAPE PLANS

SHEET NO. 2 OF 43 SHEETS

F.A.I. RTE.	SECTION	COUNTY	TOTAL SHEETS	SHEET NO.
90/94/290	2014-012L5	COOK	220	112
CONTRACT NO. 60X98				

ILLINOIS FED. AID PROJECT

D:\60X98-Site-Plan-03.dgn



MATCH LINE
SEE SHEET NO.114

MATCH LINE
SEE SHEET NO.112

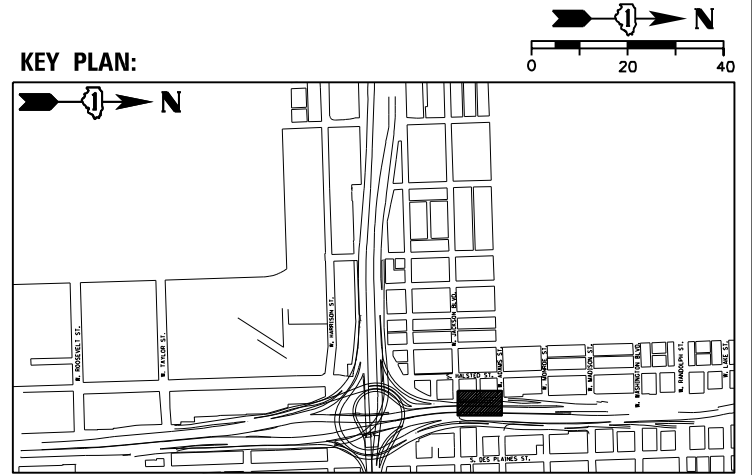
MATCH LINE
SEE SHEET NO.133

LEGEND

- SHADE TREE
- EVERGREEN TREE
- UNDERSTORY TREE
- EXISTING TREE WITH MULCH PLACEMENT AND TREE CARE
- PERENNIAL/SHRUBS
- VINE, 1 GALLON POT
- STONE OUTCROPPING
- CHAIN LINK FENCE, 6'
- NATIVE SODDING, SPECIAL
- SEEDING, CLASS 4A (MODIFIED) WITH EROSION CONTROL BLANKET
- SEEDING, CLASS 4A (MODIFIED) AND SEEDING, CLASS 5 (MODIFIED) WITH EROSION CONTROL BLANKET
- SODDING, SALT TOLERANT
- AGGREGATE SURFACE COURSE
- STONE RIPRAP, CLASS A4 (SPECIAL)
- STONE RIPRAP, CLASS A4
- SEEDING CLASS 2A WITH EROSION CONTROL BLANKET
- INTERSEEDING, CLASS 4A (MODIFIED) AND INTERSEEDING, CLASS 5 (MODIFIED) WITH MULCH, METHOD 3
- INTERSEEDING, CLASS 2A WITH MULCH, METHOD 3
- PERENNIAL PLANTS, BULB TYPE
- °xxxx COORDINATE POINT

NOTES:

- SEE SHEET 72 FOR REMOVAL AND EXCAVATION PLAN.
- ENSURE STONE RIPRAP DOES NOT OBSTRUCT ACCESS TO UTILITY COVERS.



QUANTITY	BOTANIC NAME	COMMON NAME	SIZE	ROOT	REMARKS
UNDERSTORY TREES:					
3	<i>Crataegus crus-galli</i> var. <i>inermis</i>	Thornless Cockspur Hawthorn	2.5" cal	B&B	
1	<i>Syringa reticulata</i> 'Ivory Silk'	Ivory Silk Japanese Tree Lilac	8' Ht	B&B	
4	TOTAL				
VINES:					
292	<i>Parthenocissus tricuspidata</i>	Boston Ivy	1 gal		24" oc, mulch bed



DESIGNED - BK	REVISOR
CHECKED - BM	REVISION
DRAWN - JT	REVISION
DATE - 12/04/2020	REVISION

**STATE OF ILLINOIS
DEPARTMENT OF TRANSPORTATION**

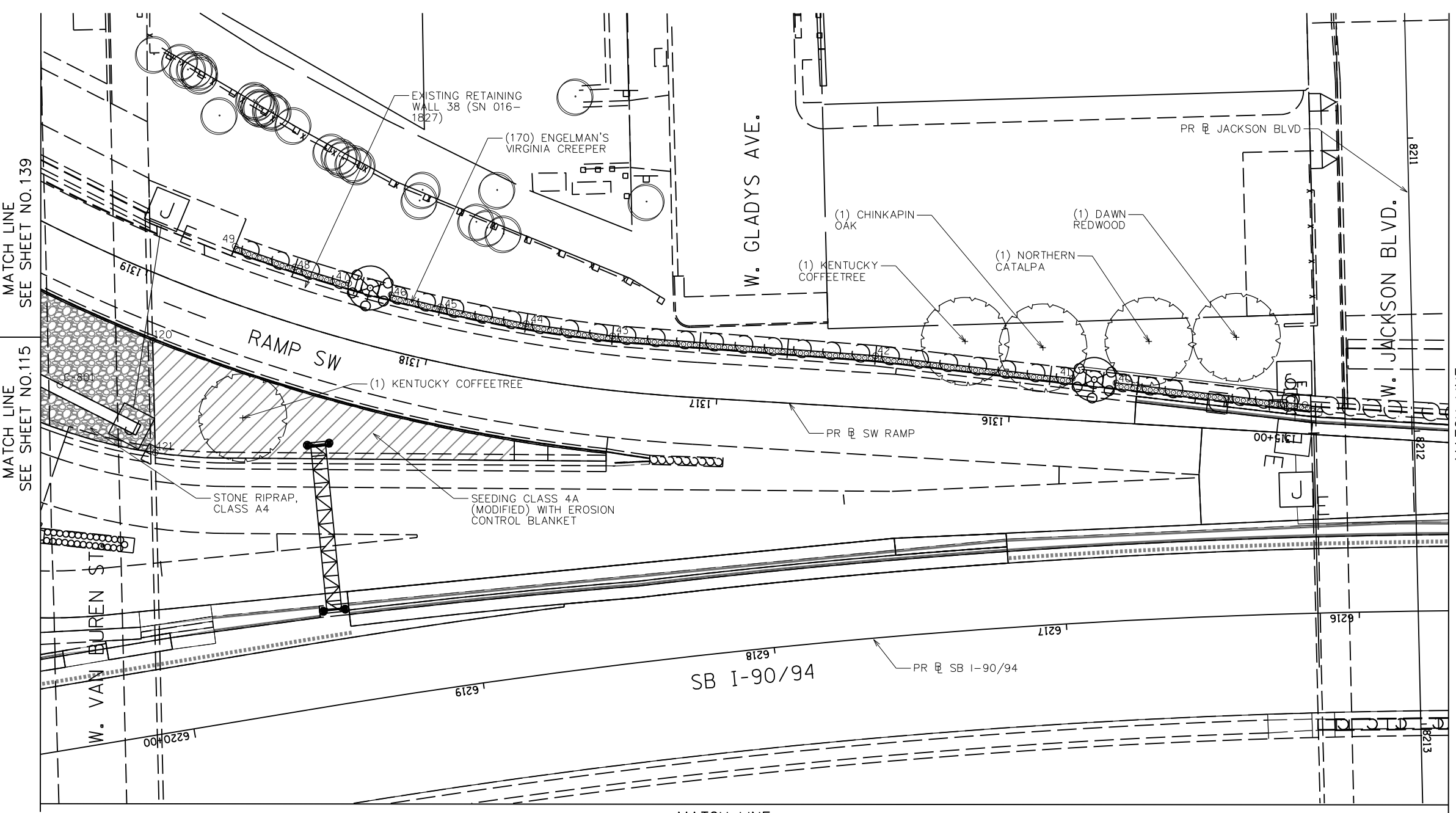
LANDSCAPE PLANS

SHEET NO. 3 OF 43 SHEETS

F.A.I. RTE.	SECTION	COUNTY	TOTAL SHEETS	SHEET NO.
90/94/290	2014-012L5	COOK	220	113
CONTRACT NO. 60X98				

ILLINOIS FED. AID PROJECT

D:\60X98-Site-114-113.dwg



MATCH LINE
SEE SHEET NO.139

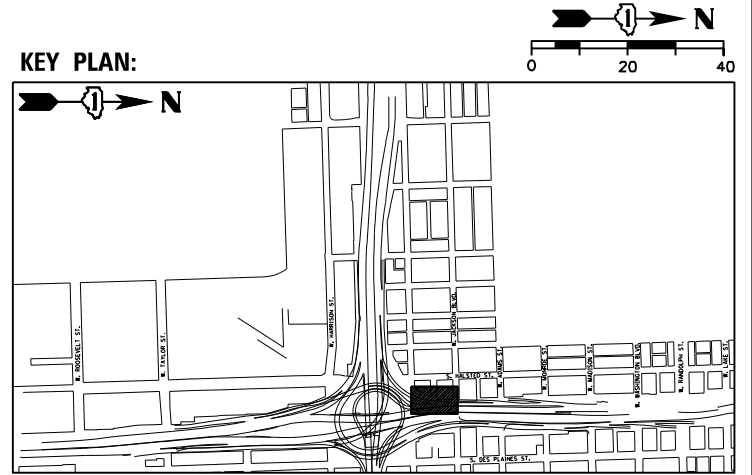
MATCH LINE
SEE SHEET NO.115

MATCH LINE
SEE SHEET NO.113

MATCH LINE
SEE SHEET NO. 132

- LEGEND**
- SHADE TREE
 - EVERGREEN TREE
 - UNDERSTORY TREE
 - EXISTING TREE WITH MULCH PLACEMENT AND TREE CARE
 - PERENNIAL/SHRUBS
 - VINE, 1 GALLON POT
 - STONE OUTCROPPING
 - CHAIN LINK FENCE, 6'
 - NATIVE SODDING, SPECIAL
 - SEEDING, CLASS 4A (MODIFIED) WITH EROSION CONTROL BLANKET
 - SEEDING, CLASS 4A (MODIFIED) AND SEEDING, CLASS 5 (MODIFIED) WITH EROSION CONTROL BLANKET
 - SODDING, SALT TOLERANT
 - AGGREGATE SURFACE COURSE
 - STONE RIPRAP, CLASS A4 (SPECIAL)
 - STONE RIPRAP, CLASS A4
 - SEEDING CLASS 2A WITH EROSION CONTROL BLANKET
 - INTERSEEDING, CLASS 4A (MODIFIED) AND INTERSEEDING, CLASS 5 (MODIFIED) WITH MULCH, METHOD 3
 - INTERSEEDING, CLASS 2A
 - PERENNIAL PLANTS, BULB TYPE
 - COORDINATE POINT

- NOTES:**
- SEE SHEET 73 FOR REMOVAL AND EXCAVATION PLAN.
 - ENSURE STONE RIPRAP DOES NOT OBSTRUCT ACCESS TO UTILITY COVERS.



QUANTITY	BOTANIC NAME	COMMON NAME	SIZE	ROOT	REMARKS
SHADE TREE:					
1	<i>Catalpa speciosa</i>	Northern Catalpa	2.5" cal	B&B	
2	<i>Gymnocladus dioica</i>	Kentucky Coffeetree	2.5" cal	B&B	
1	<i>Metasequoia glyptostroboides</i>	Dawn Redwood	2.5" cal	B&B	
1	<i>Quercus muehlenbergii</i>	Chinkapin Oak	2.5" cal	B&B	
5	TOTAL				
VINES:					
170	<i>Parthenocissus quinquefolia 'Engelmannii'</i>	Engelman's Virginia Creeper	1 gal		24" oc, mulch bed



DESIGNED -- BK	REVISED
CHECKED -- BM	REVISED
DRAWN -- JT	REVISED
DATE -- 12/04/2020	REVISED

**STATE OF ILLINOIS
DEPARTMENT OF TRANSPORTATION**

LANDSCAPE PLANS

SHEET NO. 4 OF 43 SHEETS

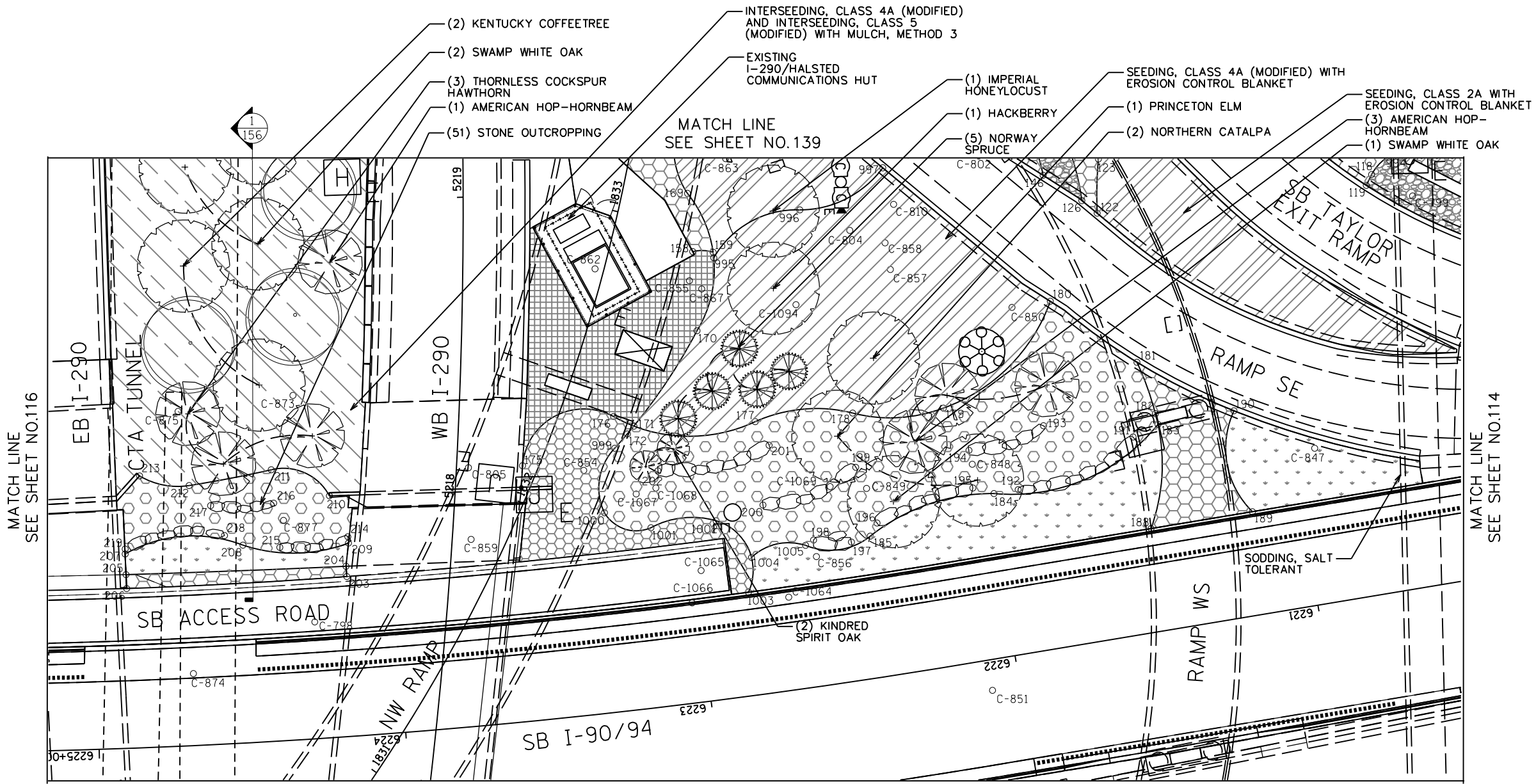
F.A.I. R.T.E.	SECTION	COUNTY	TOTAL SHEETS	SHEET NO.
90/94/290	2014-012L5	COOK	220	114
CONTRACT NO. 60X98				

ILLINOIS FED. AID PROJECT

D:\60X98-Site-114-05.dwg

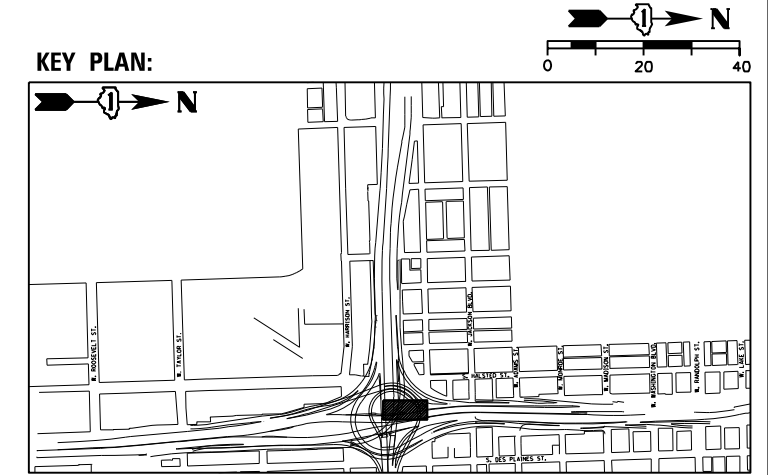
- LEGEND**
- SHADE TREE
 - EVERGREEN TREE
 - UNDERSTORY TREE
 - EXISTING TREE WITH MULCH PLACEMENT AND TREE CARE
 - PERENNIAL /SHRUBS
 - VINE, 1 GALLON POT
 - STONE OUTCROPPING
 - CHAIN LINK FENCE, 6'
 - NATIVE SODDING, SPECIAL
 - SEEDING, CLASS 4A (MODIFIED) WITH EROSION CONTROL BLANKET
 - SEEDING, CLASS 4A (MODIFIED) AND SEEDING, CLASS 5 (MODIFIED) WITH EROSION CONTROL BLANKET
 - SODDING, SALT TOLERANT
 - AGGREGATE SURFACE COURSE
 - STONE RIPRAP, CLASS A4 (SPECIAL)
 - STONE RIPRAP, CLASS A4
 - SEEDING CLASS 2A WITH EROSION CONTROL BLANKET
 - INTERSEEDING, CLASS 4A (MODIFIED) AND INTERSEEDING, CLASS 5 (MODIFIED) WITH MULCH, METHOD 3
 - INTERSEEDING, CLASS 2A
 - PERENNIAL PLANTS, BULB TYPE
 - COORDINATE POINT

- NOTES:**
- SEE SHEET 74 FOR REMOVAL AND EXCAVATION PLAN.
 - ENSURE STONE RIPRAP DOES NOT OBSTRUCT ACCESS TO UTILITY COVERS.



MATCH LINE
SEE SHEET NO.131

QUANTITY	BOTANIC NAME	COMMON NAME	SIZE	ROOT	REMARKS
SHADE TREES:					
1	<i>Celtis occidentalis</i>	Hackberry	2.5" cal	B&B	
2	<i>Catalpa speciosa</i>	Northern Catalpa	2.5" cal	B&B	
1	<i>Gleditsia triacanthos</i> va. <i>inermis</i> Imperial	Imperial Honeylocust	3" cal	B&B	
2	<i>Gymnocladus dioica</i>	Kentucky Coffeetree	2.5" cal	B&B	
3	<i>Quercus bicolor</i>	Swamp White Oak	2.5" cal	B&B	
2	<i>Quercus x vareii</i> 'Nadler'	Kindred Spirit Columnar Oak	2.5" cal	B&B	15' oc
1	<i>Ulmus americana</i> 'Princeton'	Princeton Elm	2.5" cal	B&B	
EVERGREEN TREES:					
5	<i>Picea abies</i>	Norway Spruce	8' Ht	B&B	
UNDERSTORY TREES:					
3	<i>Crataegus crus-galli</i> var. <i>inermis</i>	Thornless Cockspur Hawthorn	7' Ht	B&B	
4	<i>Ostrya virginiana</i>	American Hop-Hornbeam	2" cal	B&B	
24	TOTAL				



DESIGNED - BK	REVISED
CHECKED - BM	REVISED
DRAWN - JT	REVISED
DATE - 12/04/2020	REVISED

STATE OF ILLINOIS
DEPARTMENT OF TRANSPORTATION

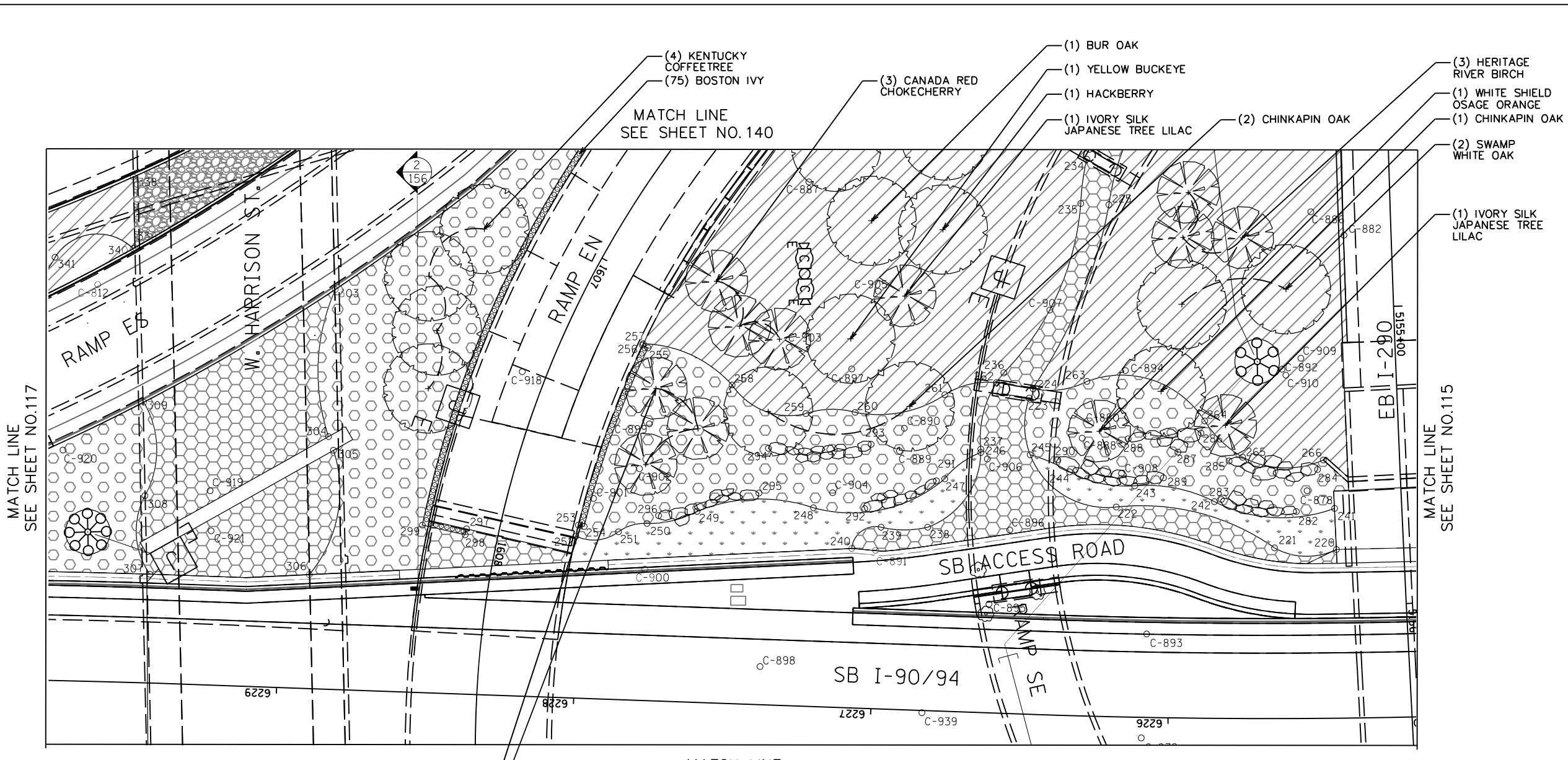
LANDSCAPE PLANS

SHEET NO. 5 OF 43 SHEETS

F.A.I. RTE.	SECTION	COUNTY	TOTAL SHEETS	SHEET NO.
90/94/290	2014-012L5	COOK	220	115
CONTRACT NO. 60X98				

ILLINOIS FED. AID PROJECT

D:\60X98-511-114-06.dwg



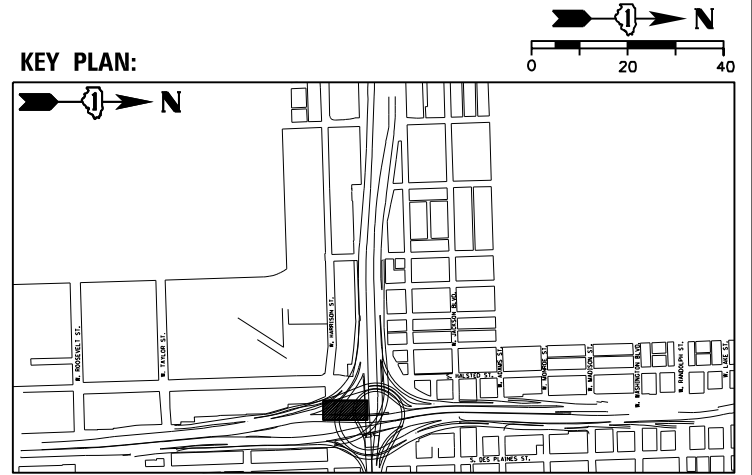
LEGEND

- SHADE TREE
- EVERGREEN TREE
- UNDERSTORY TREE
- EXISTING TREE WITH MULCH PLACEMENT AND TREE CARE
- PERENNIAL/SHRUBS
- VINE, 1 GALLON POT
- STONE OUTCROPPING
- CHAIN LINK FENCE, 6'
- NATIVE SODDING, SPECIAL
- SEEDING, CLASS 4A (MODIFIED) WITH EROSION CONTROL BLANKET
- SEEDING, CLASS 4A (MODIFIED) AND SEEDING, CLASS 5 (MODIFIED) WITH EROSION CONTROL BLANKET
- SODDING, SALT TOLERANT
- AGGREGATE SURFACE COURSE
- STONE RIPRAP, CLASS A4 (SPECIAL)
- STONE RIPRAP, CLASS A4
- SEEDING CLASS 2A WITH EROSION CONTROL BLANKET
- INTERSEEDING, CLASS 4A (MODIFIED) AND INTERSEEDING, CLASS 5 (MODIFIED) WITH MULCH, METHOD 3
- INTERSEEDING, CLASS 2A
- PERENNIAL PLANTS, BULB TYPE
- xxxx COORDINATE POINT

NOTES:

- SEE SHEET 75 FOR REMOVAL AND EXCAVATION PLAN.
- ENSURE STONE RIPRAP DOES NOT OBSTRUCT ACCESS TO UTILITY COVERS.

QUANTITY	BOTANIC NAME	COMMON NAME	SIZE	ROOT	REMARKS
SHADE TREES:					
1	<i>Aesculus flava</i>	Yellow Buckeye	3" cal	B&B	
3	<i>Betula nigra 'Heritage'</i>	Heritage River Birch	8" Ht	B&B	
1	<i>Celtis occidentalis</i>	Hackberry	2.5" cal	B&B	
4	<i>Gymnocladus dioica</i>	Kentucky Coffeetree	2.5" cal	B&B	
2	<i>Quercus bicolor</i>	Swamp White Oak	2.5" cal	B&B	
1	<i>Quercus macrocarpa</i>	Bur Oak	2.5" cal	B&B	
3	<i>Quercus muehlenbergii</i>	Chinkapin Oak	2.5" cal	B&B	
UNDERS TORY TREES:					
3	<i>Crataegus crus-galli var. inermis</i>	Thornless Cockspur Hawthorn	7" Ht	B&B	
1	<i>Maclura pomifera 'White Shield'</i>	White Shield Osage Orange	2" cal	B&B	
3	<i>Prunus virginiana 'Canada Red'</i>	Canada Red Chokecherry	2" cal	B&B	
2	<i>Syringa reticulata 'Ivory Silk'</i>	Ivory Silk Japanese Tree Lilac	8" Ht	B&B	
24	TOTAL				
VINES:					
107	<i>Parthenocissus tricuspidata</i>	Boston Ivy	1 gal		24" oc, mulch bed



DESIGNED - BK	REVIS
CHECKED - BM	REVIS
DRAWN - JT	REVIS
DATE - 12/04/2020	REVIS

**STATE OF ILLINOIS
DEPARTMENT OF TRANSPORTATION**

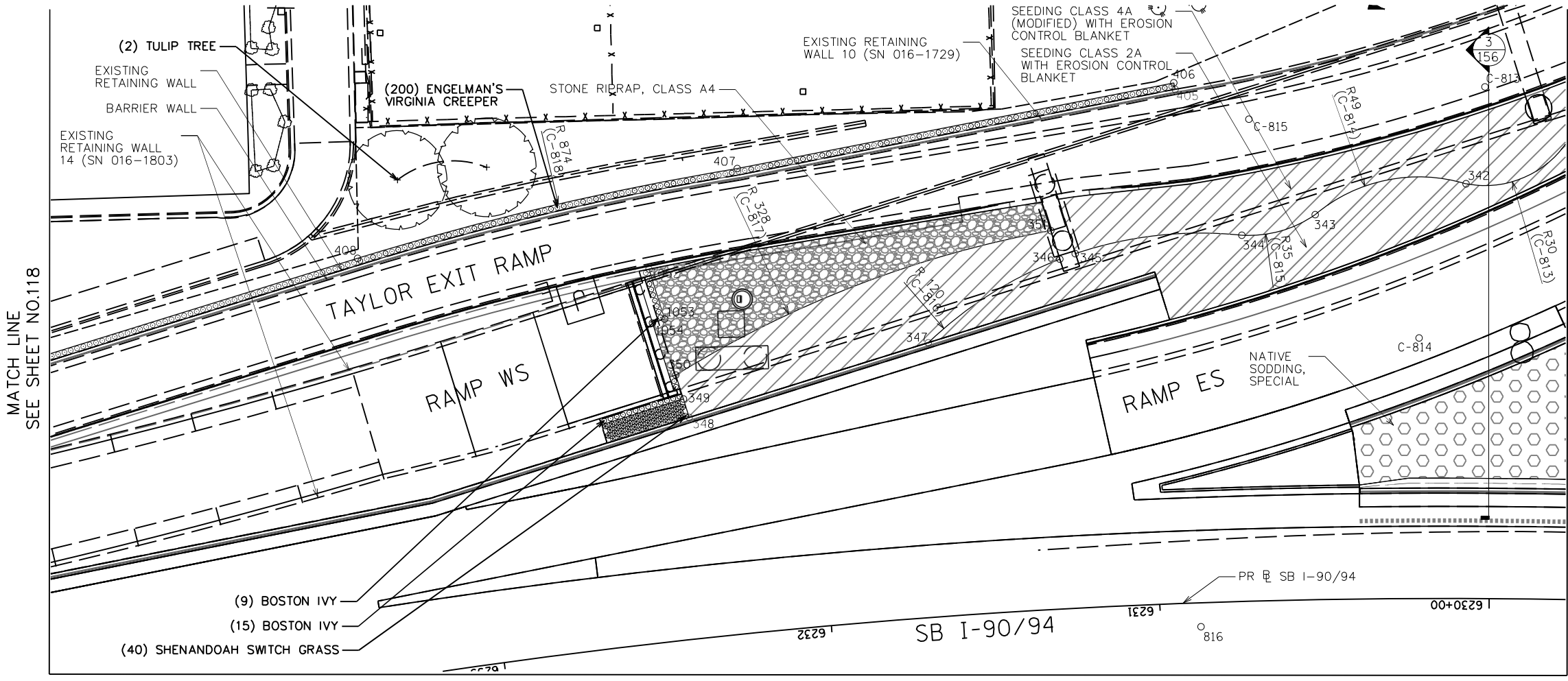
LANDSCAPE PLANS

SHEET NO. 6 OF 43 SHEETS

F.A.I. RTE.	SECTION	COUNTY	TOTAL SHEETS	SHEET NO.
90/94/290	2014-012L5	COOK	220	116
CONTRACT NO. 60X98				

ILLINOIS FED. AID PROJECT

D:\60X98-Site-Plan-07.dwg



MATCH LINE
SEE SHEET NO.118

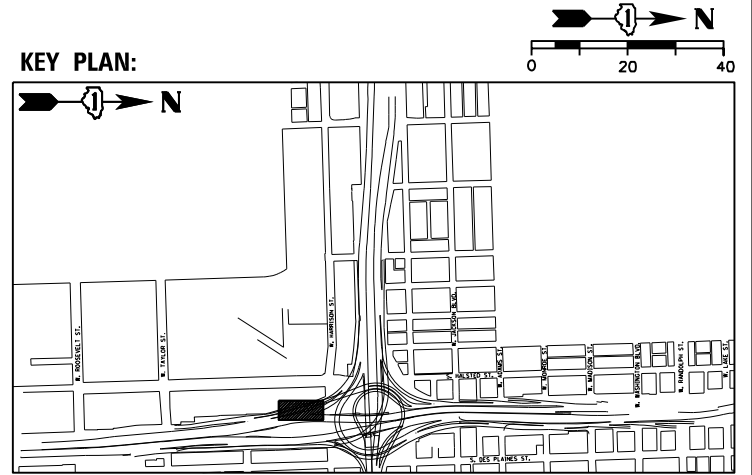
MATCH LINE
SEE SHEET NO.116

MATCH LINE
SEE SHEET NO.129

- LEGEND**
- SHADE TREE
 - EVERGREEN TREE
 - UNDERSTORY TREE
 - EXISTING TREE WITH MULCH PLACEMENT AND TREE CARE
 - PERENNIAL/SHRUBS
 - VINE, 1 GALLON POT
 - STONE OUTCROPPING
 - CHAIN LINK FENCE, 6'
 - NATIVE SODDING, SPECIAL
 - SEEDING, CLASS 4A (MODIFIED) WITH EROSION CONTROL BLANKET
 - SEEDING, CLASS 4A (MODIFIED) AND SEEDING, CLASS 5 (MODIFIED) WITH EROSION CONTROL BLANKET
 - SODDING, SALT TOLERANT
 - AGGREGATE SURFACE COURSE
 - STONE RIPRAP, CLASS A4 (SPECIAL)
 - STONE RIPRAP, CLASS A4
 - SEEDING CLASS 2A WITH EROSION CONTROL BLANKET
 - INTERSEEDING, CLASS 4A (MODIFIED) AND INTERSEEDING, CLASS 5 (MODIFIED) WITH MULCH, METHOD 3
 - INTERSEEDING, CLASS 2A WITH MULCH, METHOD 3
 - PERENNIAL PLANTS, BULB TYPE
 - oxxxx COORDINATE POINT

- NOTES:**
- SEE SHEET 76 FOR REMOVAL AND EXCAVATION PLAN.
 - ENSURE STONE RIPRAP DOES NOT OBSTRUCT ACCESS TO UTILITY COVERS.

QUANTITY	BOTANIC NAME	COMMON NAME	SIZE	ROOT	REMARKS
SHADE TREES:					
2	<i>Liriodendron tulipifera</i>	Tulip Tree	2.5" cal	B&B	
2	TOTAL				
PERENNIALS:					
**40	<i>Panicum virgatum 'Shenandoah'</i>	Shenandoah Switch Grass	1 gal		24" oc, mulch bed
**PAID FOR AS PERENNIAL, UNIT = 100					
VINES:					
24	<i>Parthenocissus tricuspidata</i>	Boston Ivy	1 gal		24" oc, mulch bed
200	<i>Parthenocissus quinquefolia 'Engelmannii'</i>	Engelman's Virginia Creeper	1 gal		24" oc, mulch bed
224	TOTAL				



DESIGNED - BK	REVISIONS
CHECKED - BM	REVISIONS
DRAWN - JT	REVISIONS
DATE - 12/04/2020	REVISIONS

STATE OF ILLINOIS
DEPARTMENT OF TRANSPORTATION

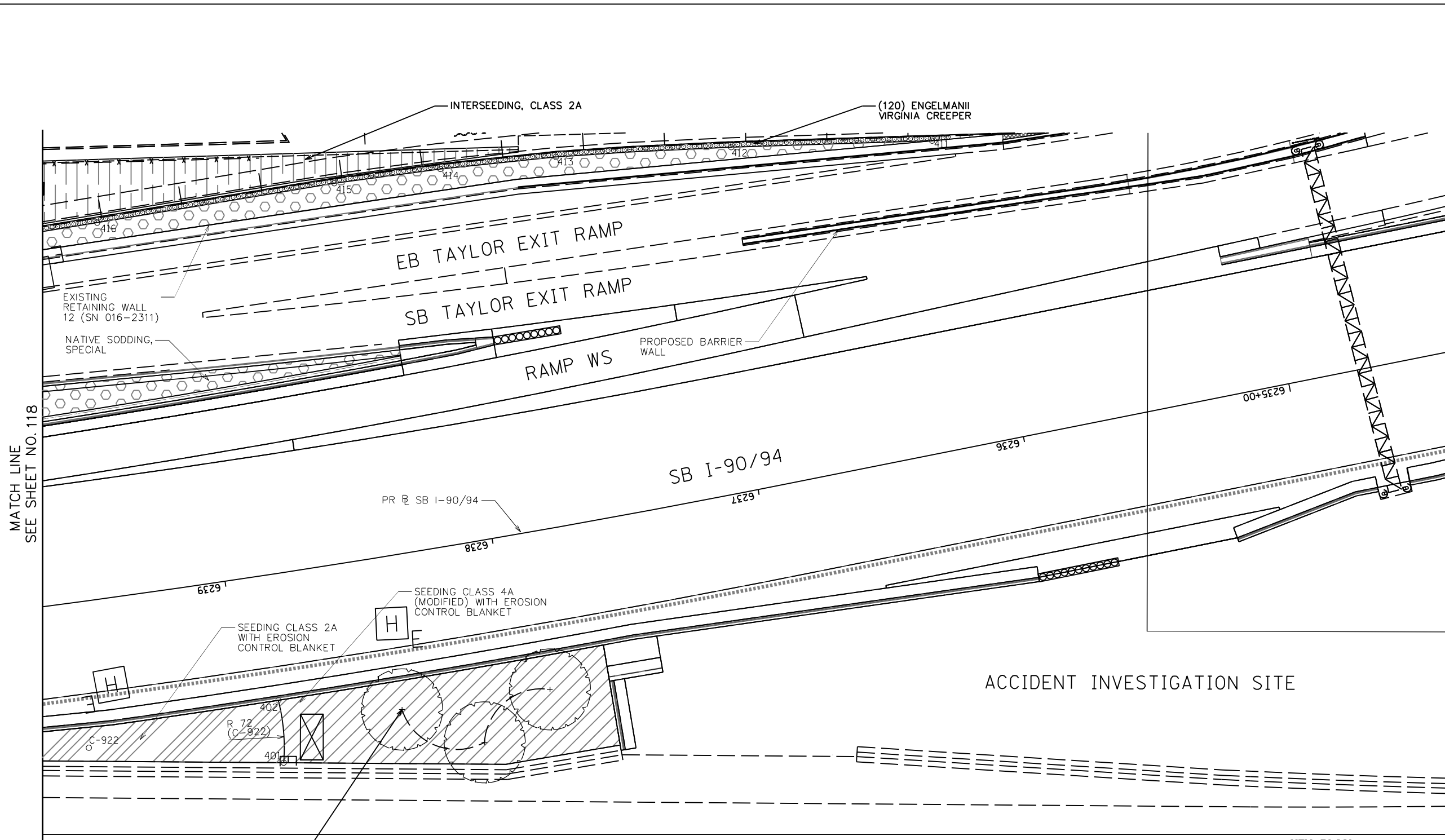
LANDSCAPE PLANS

SHEET NO. 7 OF 43 SHEETS

F.A.I. R.T.E.	SECTION	COUNTY	TOTAL SHEETS	SHEET NO.
90/94/290	2014-012L5	COOK	220	117
CONTRACT NO. 60X98				

ILLINOIS FED. AID PROJECT

D:\60X98-518-114-08.dgn



- LEGEND**
- SHADE TREE
 - EVERGREEN TREE
 - UNDERSTORY TREE
 - EXISTING TREE WITH MULCH PLACEMENT AND TREE CARE
 - PERENNIAL/SHRUBS
 - VINE, 1 GALLON POT
 - STONE OUTCROPPING
 - CHAIN LINK FENCE, 6'
 - NATIVE SODDING, SPECIAL
 - SEEDING, CLASS 4A (MODIFIED) WITH EROSION CONTROL BLANKET
 - SEEDING, CLASS 4A (MODIFIED) AND SEEDING, CLASS 5 (MODIFIED) WITH EROSION CONTROL BLANKET
 - SODDING, SALT TOLERANT
 - AGGREGATE SURFACE COURSE
 - STONE RIPRAP, CLASS A4 (SPECIAL)
 - STONE RIPRAP, CLASS A4
 - SEEDING CLASS 2A WITH EROSION CONTROL BLANKET
 - INTERSEEDING, CLASS 4A (MODIFIED) AND INTERSEEDING, CLASS 5 (MODIFIED) WITH MULCH, METHOD 3
 - INTERSEEDING, CLASS 2A
 - PERENNIAL PLANTS, BULB TYPE
 - COORDINATE POINT

- NOTES:**
- SEE SHEET 77 FOR REMOVAL AND EXCAVATION PLAN.
 - ENSURE STONE RIPRAP DOES NOT OBSTRUCT ACCESS TO UTILITY COVERS.

MATCH LINE SEE SHEET NO. 118

MATCH LINE SEE SHEET NO.117

MATCH LINE SEE SHEET NO.129

MATCH LINE SEE SHEET NO. 127

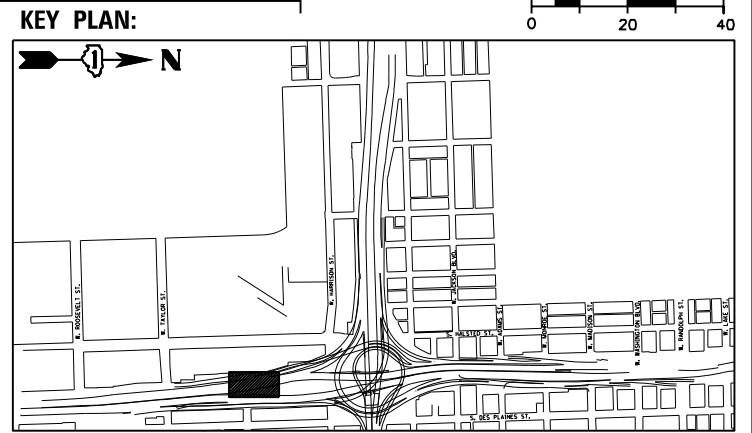
ACCIDENT INVESTIGATION SITE

(3) BALD CYPRESS

NOTE: CONTRACTOR TO PROVIDE THE FOLLOWING TREES WHICH WILL BE PLANTED BETWEEN THE RETAINING WALL AND UIC PARKING LOT. TREES WILL BE LOCATED IN THE FIELD BY THE ROADSIDE DEVELOPMENT UNIT AND UIC.

QUANTITY	BOTANIC NAME	COMMON NAME	SIZE	ROOT	REMARKS
SHADE TREES:					
3	<i>Taxodium distichum</i>	Common Bald Cypress	2"	B&B	
VINES:					
120	<i>Parthenocissus quinquefolia 'Engelmannii'</i>	Engelmann's Virginia Creeper	1 gal		24" oc, mulch bed

QUANTITY	BOTANIC NAME	COMMON NAME	SIZE	ROOT	REMARKS
SHADE TREES:					
2	<i>Celtis occidentalis</i>	Hackberry	2.5" cal	B&B	
2	<i>Gymnocladus dioica</i>	Kentucky Coffeetree	2.5" cal	B&B	
4	<i>Metasequoia glyptostroboides</i>	Dawn Redwood	2.5" cal	B&B	
2	<i>Quercus imbricaria</i>	Shingle Oak	2.5" cal	B&B	
2	<i>Taxodium distichum</i>	Common Bald Cypress	2"	B&B	
12	TOTAL				



DESIGNED	— BK	REVISED	
CHECKED	— BM	REVISED	
DRAWN	— JT	REVISED	
DATE	— 12/04/2020	REVISED	

**STATE OF ILLINOIS
DEPARTMENT OF TRANSPORTATION**

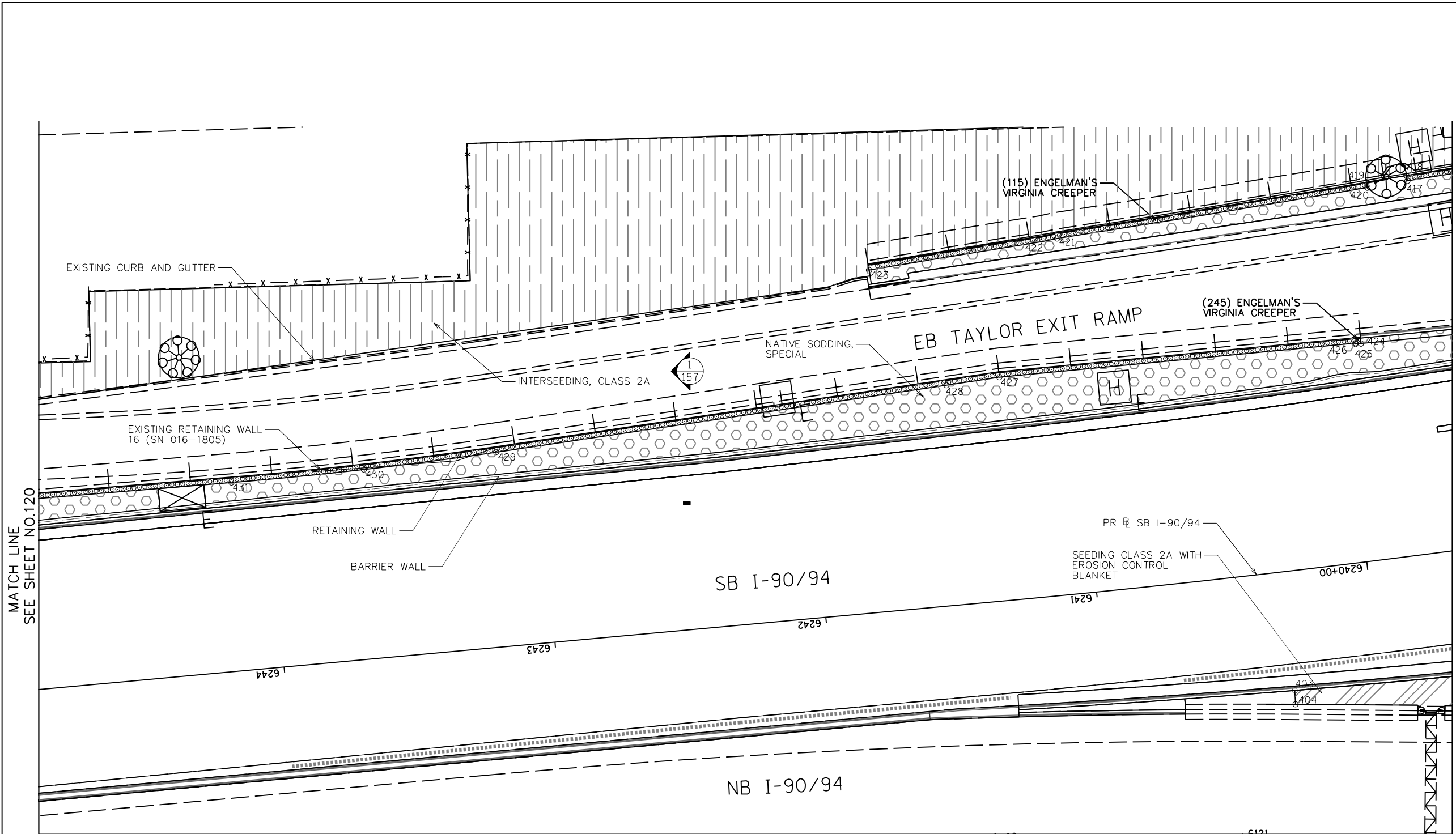
LANDSCAPE PLANS

SHEET NO. 8 OF 43 SHEETS

F.A.I. RTE.	SECTION	COUNTY	TOTAL SHEETS	SHEET NO.
90/94/290	2014-012L5	COOK	220	118
CONTRACT NO. 60X98				

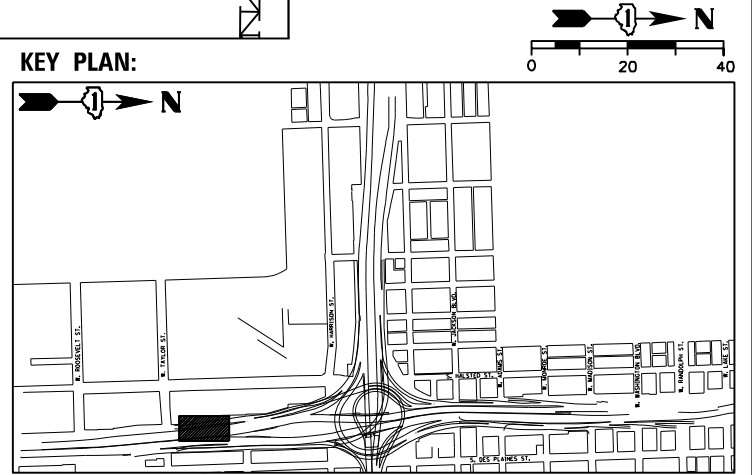
ILLINOIS FED. AID PROJECT

D:\60X98-Site-118-118.dwg



- LEGEND**
- SHADE TREE
 - EVERGREEN TREE
 - UNDERSTORY TREE
 - EXISTING TREE WITH MULCH PLACEMENT AND TREE CARE
 - PERENNIAL/SHRUBS
 - VINE, 1 GALLON POT
 - STONE OUTCROPPING
 - CHAIN LINK FENCE, 6'
 - NATIVE SODDING, SPECIAL
 - SEEDING, CLASS 4A (MODIFIED) WITH EROSION CONTROL BLANKET
 - SEEDING, CLASS 4A (MODIFIED) AND SEEDING, CLASS 5 (MODIFIED) WITH EROSION CONTROL BLANKET
 - SODDING, SALT TOLERANT
 - AGGREGATE SURFACE COURSE
 - STONE RIPRAP, CLASS A4 (SPECIAL)
 - STONE RIPRAP, CLASS A4
 - SEEDING CLASS 2A WITH EROSION CONTROL BLANKET
 - INTERSEEDING, CLASS 4A (MODIFIED) AND INTERSEEDING, CLASS 5 (MODIFIED) WITH MULCH, METHOD 3
 - INTERSEEDING, CLASS 2A
 - PERENNIAL PLANTS, BULB TYPE
 - COORDINATE POINT

- NOTES:**
- SEE SHEET 78 FOR REMOVAL AND EXCAVATION PLAN.
 - ENSURE STONE RIPRAP DOES NOT OBSTRUCT ACCESS TO UTILITY COVERS.



QUANTITY	BOTANIC NAME	COMMON NAME	SIZE	ROOT	REMARKS
VINES:					
360	<i>Parthenocissus quinquefolia 'Engelmannii'</i>	Engelman's Virginia Creeper	1 gal		24" oc, mulch bed



DESIGNED	— BK	REVISED	
CHECKED	— BM	REVISED	
DRAWN	— JT	REVISED	
DATE	— 12/04/2020	REVISED	
USER NAME	= SG		
PLOT SCALE	= 1:20		
PLOT DATE	= 12/04/2020		

**STATE OF ILLINOIS
DEPARTMENT OF TRANSPORTATION**

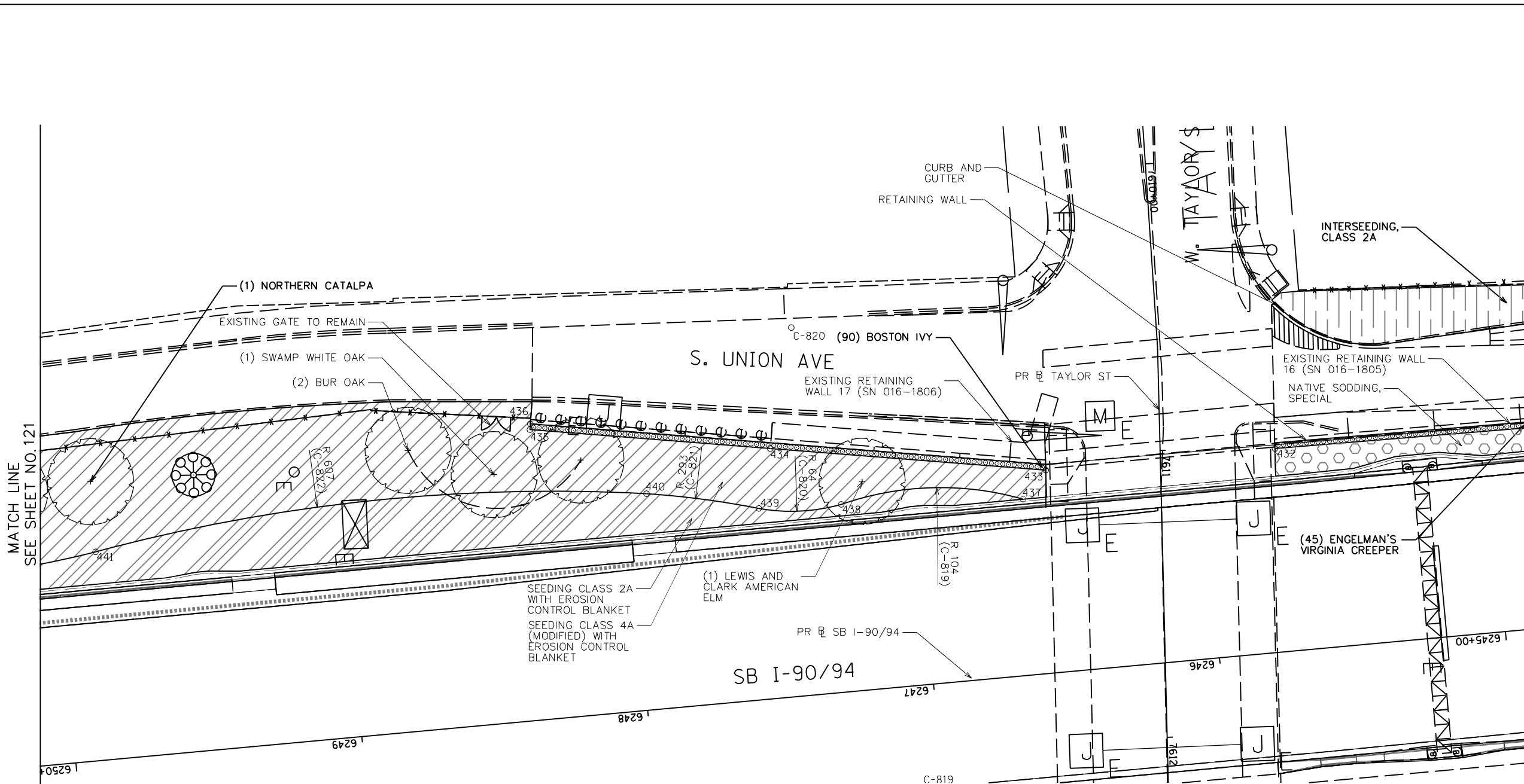
LANDSCAPE PLANS

SHEET NO. 9 OF 43 SHEETS

F.A.I. RTE.	SECTION	COUNTY	TOTAL SHEETS	SHEET NO.
90/94/290	2014-012L5	COOK	220	119
CONTRACT NO. 60X98				

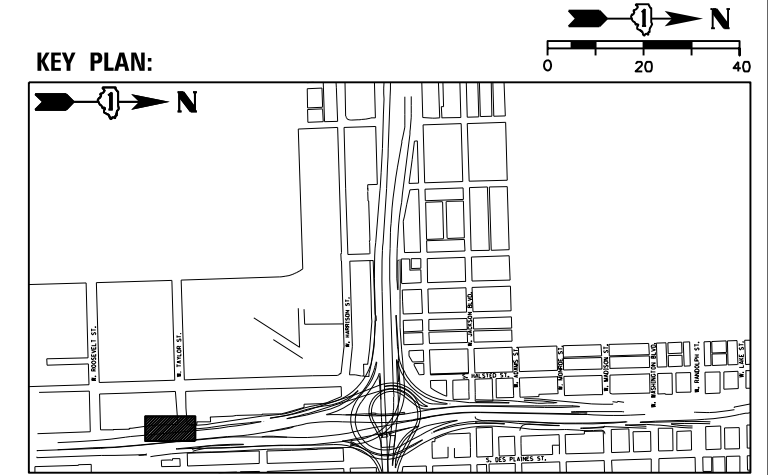
ILLINOIS FED. AID PROJECT

D:\60X98-Site-119-10.dgn



- LEGEND**
- SHADE TREE
 - EVERGREEN TREE
 - UNDERSTORY TREE
 - EXISTING TREE WITH MULCH PLACEMENT AND TREE CARE
 - PERENNIAL/SHRUBS
 - VINE, 1 GALLON POT
 - STONE OUTCROPPING
 - CHAIN LINK FENCE, 6'
 - NATIVE SODDING, SPECIAL
 - SEEDING, CLASS 4A (MODIFIED) WITH EROSION CONTROL BLANKET
 - SEEDING, CLASS 4A (MODIFIED) AND SEEDING, CLASS 5 (MODIFIED) WITH EROSION CONTROL BLANKET
 - SODDING, SALT TOLERANT
 - AGGREGATE SURFACE COURSE
 - STONE RIPRAP, CLASS A4 (SPECIAL)
 - STONE RIPRAP, CLASS A4
 - SEEDING CLASS 2A WITH EROSION CONTROL BLANKET
 - INTERSEEDING, CLASS 4A (MODIFIED) AND INTERSEEDING, CLASS 5 (MODIFIED) WITH MULCH, METHOD 3
 - INTERSEEDING, CLASS 2A
 - PERENNIAL PLANTS, BULB TYPE
 - COORDINATE POINT

- NOTES:**
- SEE SHEET 79 FOR REMOVAL AND EXCAVATION PLAN.
 - ENSURE STONE RIPRAP DOES NOT OBSTRUCT ACCESS TO UTILITY COVERS.



QUANTITY	BOTANIC NAME	COMMON NAME	SIZE	ROOT	REMARKS
SHADE TREES:					
1	<i>Catalpa speciosa</i>	Northern Catalpa	2.5" cal	B&B	
1	<i>Quercus bicolor</i>	Swamp White Oak	2.5" cal	B&B	
2	<i>Quercus macrocarpa</i>	Bur Oak	2.5" cal	B&B	
1	<i>Ulmus americana 'Lewis and Clark'</i>	Lewis and Clark American Elm	2" cal	B&B	
5	TOTAL				
VINES:					
90	<i>Parthenocissus tricuspidata</i>	Boston Ivy	1 gal		24" oc, mulch bed
45	<i>Parthenocissus quinquefolia 'Engelmannii'</i>	Engelman's Virginia Creeper	1 gal		24" oc, mulch bed
135	TOTAL				



DESIGNED - BK	REVISED
CHECKED - BM	REVISED
DRAWN - JT	REVISED
DATE - 12/04/2020	REVISED

**STATE OF ILLINOIS
DEPARTMENT OF TRANSPORTATION**

LANDSCAPE PLANS

SHEET NO. 10 OF 43 SHEETS

F.A.I. RTE.	SECTION	COUNTY	TOTAL SHEETS	SHEET NO.
90/94/290	2014-012L5	COOK	220	120
CONTRACT NO. 60X98				

ILLINOIS FED. AID PROJECT

D:\60X98-Site-10-11.dgn

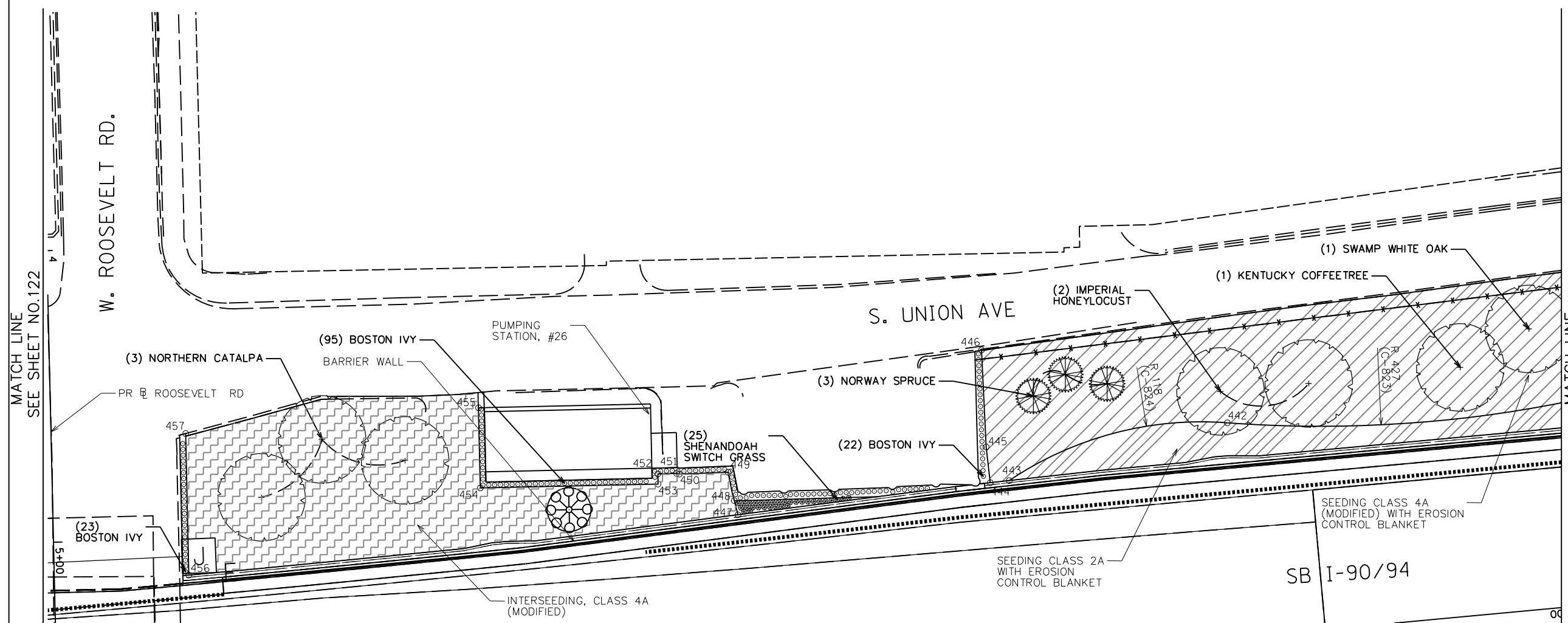
LEGEND (CONT.)

INTERSEEDING, CLASS 4A (MODIFIED), WITH MULCH, METHOD 3

LEGEND

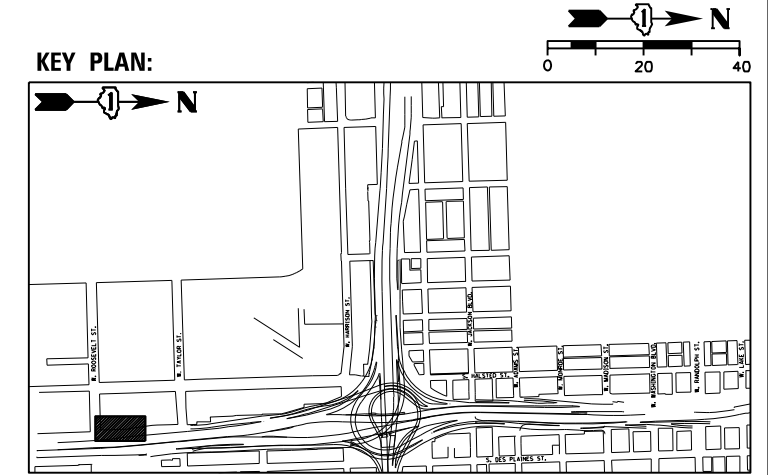
- SHADE TREE
- EVERGREEN TREE
- UNDERSTORY TREE
- EXISTING TREE WITH MULCH PLACEMENT AND TREE CARE
- PERENNIAL/SHRUBS
- VINE, 1 GALLON POT
- STONE OUTCROPPING
- CHAIN LINK FENCE, 6'
- NATIVE SODDING, SPECIAL
- SEEDING, CLASS 4A (MODIFIED) WITH EROSION CONTROL BLANKET
- SEEDING, CLASS 4A (MODIFIED) AND SEEDING, CLASS 5 (MODIFIED) WITH EROSION CONTROL BLANKET
- SODDING, SALT TOLERANT
- AGGREGATE SURFACE COURSE
- STONE RIPRAP, CLASS A4 (SPECIAL)
- STONE RIPRAP, CLASS A4
- SEEDING CLASS 2A WITH EROSION CONTROL BLANKET
- INTERSEEDING, CLASS 4A (MODIFIED) AND INTERSEEDING, CLASS 5 (MODIFIED) WITH MULCH, METHOD 3
- INTERSEEDING, CLASS 2A
- PERENNIAL PLANTS, BULB TYPE
- COORDINATE POINT

- NOTES:
- SEE SHEET 80 FOR REMOVAL AND EXCAVATION PLAN.
 - ENSURE STONE RIPRAP DOES NOT OBSTRUCT ACCESS TO UTILITY COVERS.



MATCH LINE
SEE SHEET NO. 124

QUANTITY	BOTANIC NAME	COMMON NAME	SIZE	ROOT	REMARKS
SHADE TREES:					
2	<i>Gleditsia triacanthos va. inermis 'Imperial'</i>	Imperial Honeylocust	3" cal	B&B	
1	<i>Gymnocladus dioicus</i>	Kentucky Coffeetree	2.5" cal	B&B	
3	<i>Catalpa speciosa</i>	Northern Catalpa	2.5" cal	B&B	
1	<i>Quercus bicolor</i>	Swamp White Oak	2.5" cal	B&B	
EVERGREEN TREES:					
3	<i>Picea abies</i>	Norway Spruce	8' Ht	B&B	
10	TOTAL				
PERENNIALS:					
**25	<i>Panicum virgatum 'Shenandoah'</i>	Shenandoah Switch Grass	1 gal		24" oc, mulch bed
**PAID FOR AS PERENNIAL, UNIT = 100					
VINES:					
140	<i>Parthenocissus tricuspidata</i>	Boston Ivy	1 gal		24" oc, mulch bed
140	TOTAL				



DESIGNED - BK	REVISED
CHECKED - BM	REVISED
DRAWN - JT	REVISED
DATE - 12/04/2020	REVISED

STATE OF ILLINOIS
DEPARTMENT OF TRANSPORTATION

LANDSCAPE PLANS





















SHEET NO. 11 OF 43 SHEETS

F.A.I. RTE.	SECTION	COUNTY	TOTAL SHEETS	SHEET NO.
90/94/290	2014-012L5	COOK	220	121
CONTRACT NO. 60X98				

ILLINOIS FED. AID PROJECT

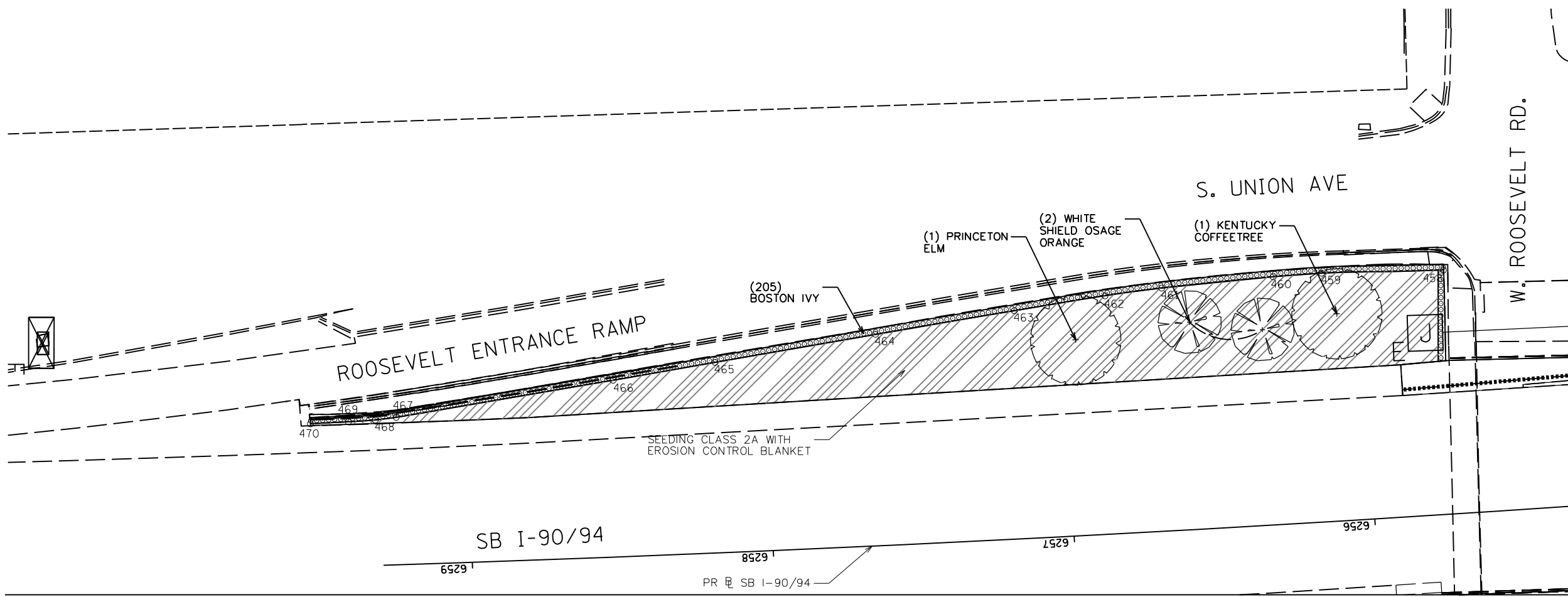
D:\60X98-Site-11-12.dgn

LEGEND

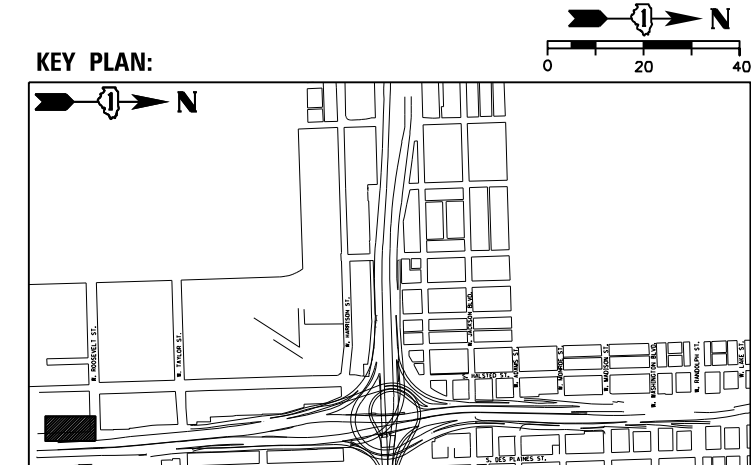
-  SHADE TREE
-  EVERGREEN TREE
-  UNDERSTORY TREE
-  EXISTING TREE WITH MULCH PLACEMENT AND TREE CARE
-  PERENNIAL/SHRUBS
-  VINE, 1 GALLON POT
-  STONE OUTCROPPING
-  CHAIN LINK FENCE, 6'
-  NATIVE SODDING, SPECIAL
-  SEEDING, CLASS 4A (MODIFIED) WITH EROSION CONTROL BLANKET
-  SEEDING, CLASS 4A (MODIFIED) AND SEEDING, CLASS 5 (MODIFIED) WITH EROSION CONTROL BLANKET
-  SODDING, SALT TOLERANT
-  AGGREGATE SURFACE COURSE
-  STONE RIPRAP, CLASS A4 (SPECIAL)
-  STONE RIPRAP, CLASS A4
-  SEEDING CLASS 2A WITH EROSION CONTROL BLANKET
-  INTERSEEDING, CLASS 4A (MODIFIED) AND INTERSEEDING, CLASS 5 (MODIFIED) WITH MULCH, METHOD 3
-  INTERSEEDING, CLASS 2A WITH MULCH, METHOD 3
-  PERENNIAL PLANTS, BULB TYPE
-  COORDINATE POINT

NOTES:

1. SEE SHEET 81 FOR REMOVAL AND EXCAVATION PLAN.
2. ENSURE STONE RIPRAP DOES NOT OBSTRUCT ACCESS TO UTILITY COVERS.



QUANTITY	BOTANIC NAME	COMMON NAME	SIZE	ROOT	REMARKS
SHADE TREES:					
1	<i>Gymnocladus dioicus</i>	Kentucky Coffeetree	2.5" cal	B&B	
1	<i>Ulmus americana 'Princeton'</i>	Princeton Elm	2.5" cal	B&B	
UNDERSTORY TREES:					
2	<i>Maclura pomifera 'White Shield'</i>	White Shield Osage Orange	2" cal	B&B	
4	TOTAL				
VINES:					
205	<i>Parthenocissus tricuspidata</i>	Boston Ivy	1 gal		24" oc, mulch bed
205	TOTAL				



DESIGNED - BK	REVISED
CHECKED - BM	REVISED
DRAWN - JT	REVISED
DATE - 12/04/2020	REVISED

STATE OF ILLINOIS
DEPARTMENT OF TRANSPORTATION

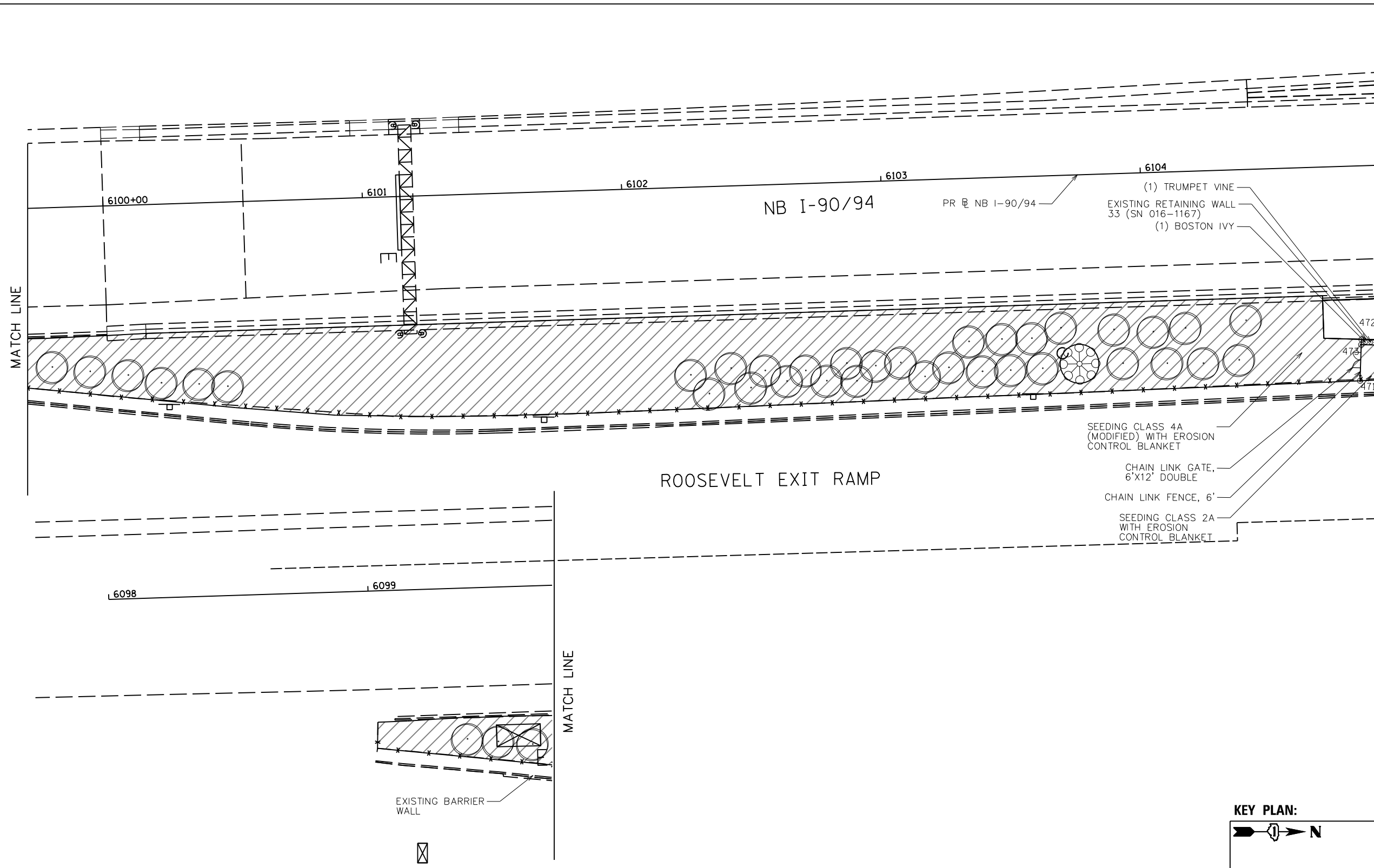
LANDSCAPE PLANS

SHEET NO. 12 OF 43 SHEETS

F.A.I. RTE.	SECTION	COUNTY	TOTAL SHEETS	SHEET NO.
90/94/290	2014-012L5	COOK	220	122
CONTRACT NO. 60X98				

ILLINOIS FED. AID PROJECT

D:\60X98-Site-12.dgn



- LEGEND**
- SHADE TREE
 - EVERGREEN TREE
 - UNDERSTORY TREE
 - EXISTING TREE WITH MULCH PLACEMENT AND TREE CARE
 - PERENNIAL/SHRUBS
 - VINE, 1 GALLON POT
 - STONE OUTCROPPING
 - CHAIN LINK FENCE, 6'
 - NATIVE SODDING, SPECIAL
 - SEEDING, CLASS 4A (MODIFIED) WITH EROSION CONTROL BLANKET
 - SEEDING, CLASS 4A (MODIFIED) AND SEEDING, CLASS 5 (MODIFIED) WITH EROSION CONTROL BLANKET
 - SODDING, SALT TOLERANT
 - AGGREGATE SURFACE COURSE
 - STONE RIPRAP, CLASS A4 (SPECIAL)
 - STONE RIPRAP, CLASS A4
 - SEEDING CLASS 2A WITH EROSION CONTROL BLANKET
 - INTERSEEDING, CLASS 4A (MODIFIED) AND INTERSEEDING, CLASS 5 (MODIFIED) WITH MULCH, METHOD 3
 - INTERSEEDING, CLASS 2A WITH MULCH, METHOD 3
 - PERENNIAL PLANTS, BULB TYPE
 - ^oxxxx COORDINATE POINT

SEE SHEET NO.124

ROOSEVELT EXIT RAMP

(1) TRUMPET VINE
EXISTING RETAINING WALL 33 (SN 016-1167)
(1) BOSTON IVY

SEEDING CLASS 4A (MODIFIED) WITH EROSION CONTROL BLANKET

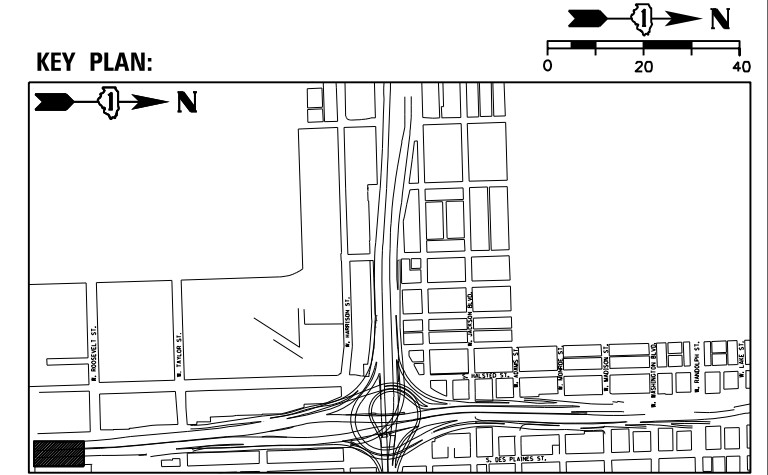
CHAIN LINK GATE, 6'X12' DOUBLE

CHAIN LINK FENCE, 6'

SEEDING CLASS 2A WITH EROSION CONTROL BLANKET

EXISTING BARRIER WALL

- NOTES:**
1. SEE SHEET 82 FOR REMOVAL AND EXCAVATION PLAN.
 2. ENSURE STONE RIPRAP DOES NOT OBSTRUCT ACCESS TO UTILITY COVERS.



QUANTITY	BOTANIC NAME	COMMON NAME	SIZE	ROOT	REMARKS
VINES:					
1	<i>Campsis radicans</i>	Trumpet Vine	1 gal		24" oc, mulch bed
1	<i>Parthenocissus tricuspidata</i>	Boston Ivy	1 gal		24" oc, mulch bed
2	TOTAL				



USER NAME = SG	DESIGNED -- BK	REVISED
PLOT SCALE = 1:20	CHECKED -- BM	REVISED
PLOT DATE = 12/04/2020	DRAWN -- JT	REVISED
	DATE -- 12/04/2020	REVISED

**STATE OF ILLINOIS
DEPARTMENT OF TRANSPORTATION**

LANDSCAPE PLANS

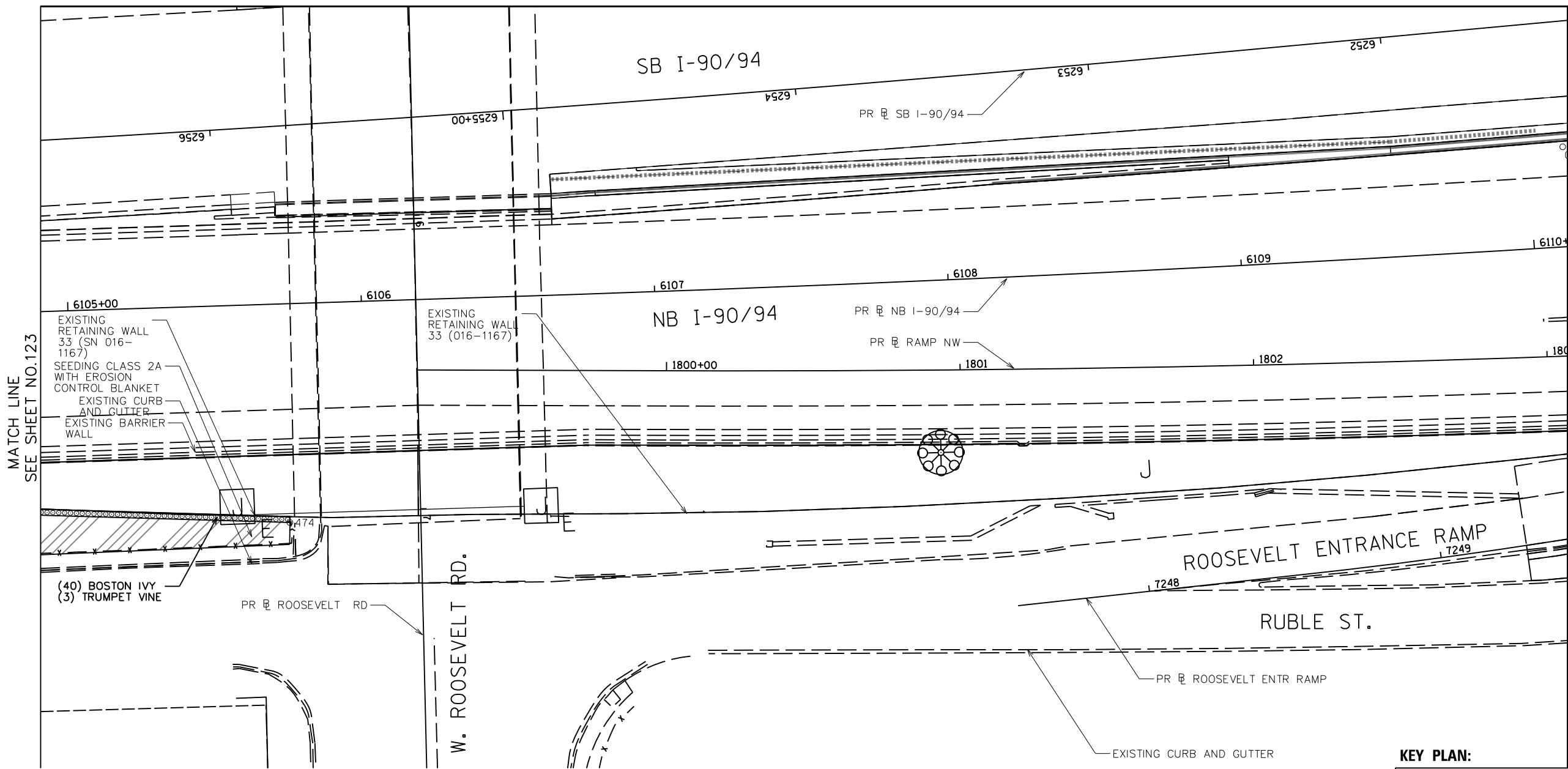
SHEET NO. 13 OF 43 SHEETS

F.A.I. RTE.	SECTION	COUNTY	TOTAL SHEETS	SHEET NO.
90/94/290	2014-012L5	COOK	220	123
CONTRACT NO. 60X98				

ILLINOIS FED. AID PROJECT

D:\60X98-Site-13.dgn

MATCH LINE
SEE SHEET NO. 117

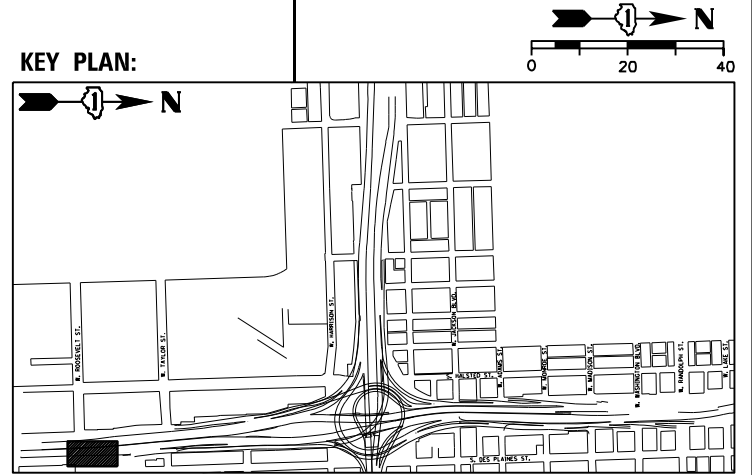


- LEGEND**
- SHADE TREE
 - EVERGREEN TREE
 - UNDERSTORY TREE
 - EXISTING TREE WITH MULCH PLACEMENT AND TREE CARE
 - PERENNIAL/SHRUBS
 - VINE, 1 GALLON POT
 - STONE OUTCROPPING
 - CHAIN LINK FENCE, 6'
 - NATIVE SODDING, SPECIAL
 - SEEDING, CLASS 4A (MODIFIED) WITH EROSION CONTROL BLANKET
 - SEEDING, CLASS 4A (MODIFIED) AND SEEDING, CLASS 5 (MODIFIED) WITH EROSION CONTROL BLANKET
 - SODDING, SALT TOLERANT
 - AGGREGATE SURFACE COURSE
 - STONE RIPRAP, CLASS A4 (SPECIAL)
 - STONE RIPRAP, CLASS A4
 - SEEDING CLASS 2A WITH EROSION CONTROL BLANKET
 - INTERSEEDING, CLASS 4A (MODIFIED) AND INTERSEEDING, CLASS 5 (MODIFIED) WITH MULCH, METHOD 3
 - INTERSEEDING, CLASS 2A
 - PERENNIAL PLANTS, BULB TYPE
 - COORDINATE POINT

- NOTES:**
- SEE SHEET 83 FOR REMOVAL AND EXCAVATION PLAN.
 - ENSURE STONE RIPRAP DOES NOT OBSTRUCT ACCESS TO UTILITY COVERS.

MATCH LINE
SEE SHEET NO. 123

MATCH LINE
SEE SHEET NO. 114



QUANTITY	BOTANIC NAME	COMMON NAME	SIZE	ROOT	REMARKS
VINES:					
3	<i>Campsis radicans</i>	Trumpet Vine	1 gal		25' oc, mulch bed
40	<i>Parthenocissus tricuspidata</i>	Boston Ivy	1 gal		24" oc, mulch bed
43	TOTAL				



USER NAME = SG	DESIGNED - BK	REVISED
PLOT SCALE = 1:20	CHECKED - BM	REVISED
PLOT DATE = 12/04/2020	DRAWN - JT	REVISED
	DATE - 12/04/2020	REVISED

**STATE OF ILLINOIS
DEPARTMENT OF TRANSPORTATION**

LANDSCAPE PLANS

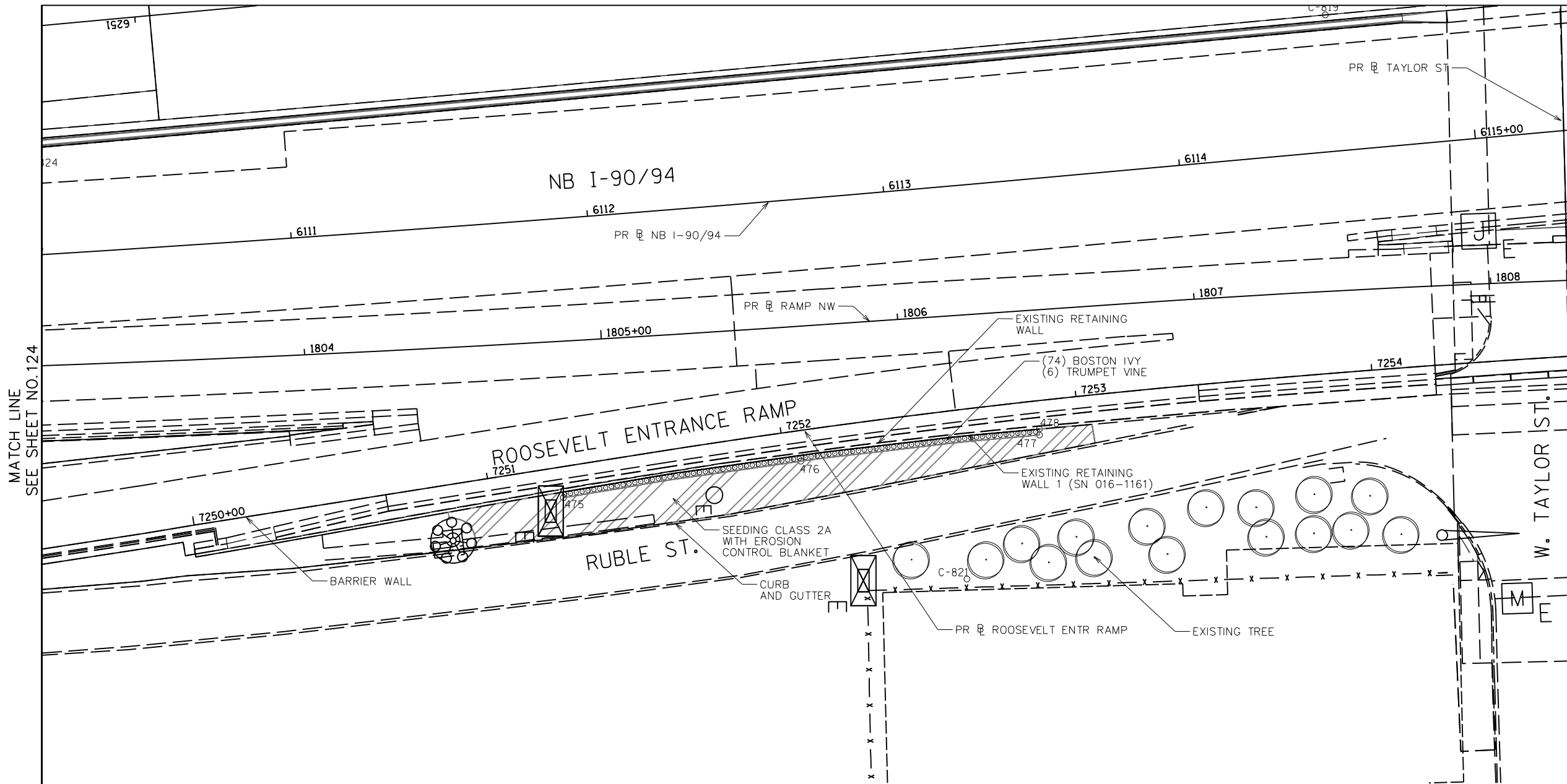
SHEET NO. 14 OF 43 SHEETS

F.A.I. RTE.	SECTION	COUNTY	TOTAL SHEETS	SHEET NO.
90/94/290	2014-012L5	COOK	220	124
CONTRACT NO. 60X98				

ILLINOIS FED. AID PROJECT

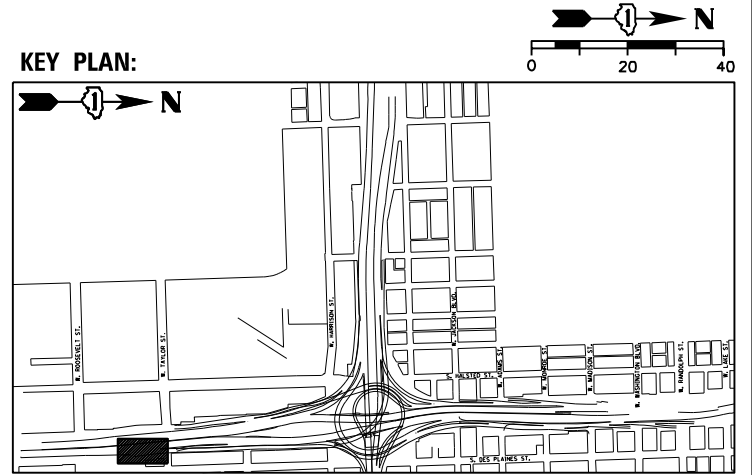
D:\60X98-Site-14.dgn

MATCH LINE
SEE SHEET NO.120



- LEGEND**
- SHADE TREE
 - EVERGREEN TREE
 - UNDERSTORY TREE
 - EXISTING TREE WITH MULCH PLACEMENT AND TREE CARE
 - PERENNIAL/SHRUBS
 - VINE, 1 GALLON POT
 - STONE OUTCROPPING
 - CHAIN LINK FENCE, 6'
 - NATIVE SODDING, SPECIAL
 - SEEDING, CLASS 4A (MODIFIED) WITH EROSION CONTROL BLANKET
 - SEEDING, CLASS 4A (MODIFIED) AND SEEDING, CLASS 5 (MODIFIED) WITH EROSION CONTROL BLANKET
 - SODDING, SALT TOLERANT
 - AGGREGATE SURFACE COURSE
 - STONE RIPRAP, CLASS A4 (SPECIAL)
 - STONE RIPRAP, CLASS A4
 - SEEDING CLASS 2A WITH EROSION CONTROL BLANKET
 - INTERSEEDING, CLASS 4A (MODIFIED) AND INTERSEEDING, CLASS 5 (MODIFIED) WITH MULCH, METHOD 3
 - INTERSEEDING, CLASS 2A
 - PERENNIAL PLANTS, BULB TYPE
 - COORDINATE POINT

- NOTES:**
- SEE SHEET 84 FOR REMOVAL AND EXCAVATION PLAN.
 - ENSURE STONE RIPRAP DOES NOT OBSTRUCT ACCESS TO UTILITY COVERS.



QUANTITY	BOTANIC NAME	COMMON NAME	SIZE	ROOT	REMARKS
VINES:					
6	<i>Campsis radicans</i>	Trumpet Vine	1 gal		25' oc, mulch bed
74	<i>Parthenocissus tricuspidata</i>	Boston Ivy	1 gal		24" oc, mulch bed
80	TOTAL				



DESIGNED - BK	REVISED
CHECKED - BM	REVISED
DRAWN - JT	REVISED
DATE - 12/04/2020	REVISED

**STATE OF ILLINOIS
DEPARTMENT OF TRANSPORTATION**

LANDSCAPE PLANS

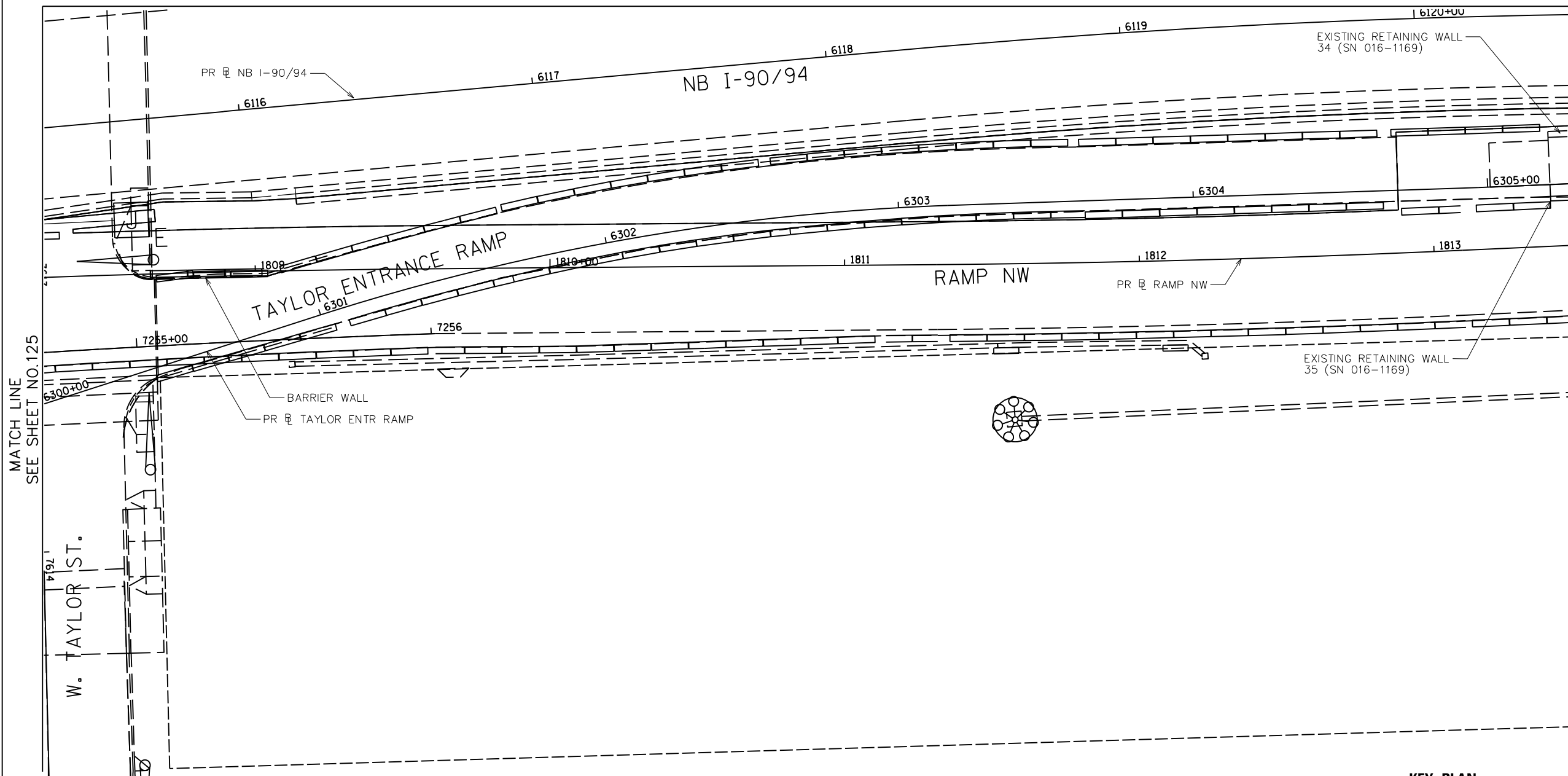
SHEET NO. 15 OF 43 SHEETS

F.A.I. RTE.	SECTION	COUNTY	TOTAL SHEETS	SHEET NO.
90/94/290	2014-012L5	COOK	220	125
CONTRACT NO. 60X98				





















ILLINOIS FED. AID PROJECT

D:\60X98-Site-15.dwg

MATCH LINE
SEE SHEET NO. 119



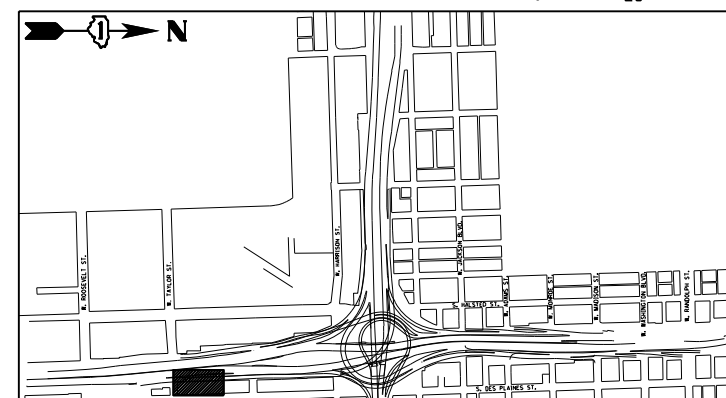
LEGEND

-  SHADE TREE
-  EVERGREEN TREE
-  UNDERSTORY TREE
-  EXISTING TREE WITH MULCH PLACEMENT AND TREE CARE
-  PERENNIAL/SHRUBS
-  VINE, 1 GALLON POT
-  STONE OUTCROPPING
-  CHAIN LINK FENCE, 6'
-  NATIVE SODDING, SPECIAL
-  SEEDING, CLASS 4A (MODIFIED) WITH EROSION CONTROL BLANKET
-  SEEDING, CLASS 4A (MODIFIED) AND SEEDING, CLASS 5 (MODIFIED) WITH EROSION CONTROL BLANKET
-  SODDING, SALT TOLERANT
-  AGGREGATE SURFACE COURSE
-  STONE RIPRAP, CLASS A4 (SPECIAL)
-  STONE RIPRAP, CLASS A4
-  SEEDING CLASS 2A WITH EROSION CONTROL BLANKET
-  INTERSEEDING, CLASS 4A (MODIFIED) AND INTERSEEDING, CLASS 5 (MODIFIED) WITH MULCH, METHOD 3
-  INTERSEEDING, CLASS 2A WITH MULCH, METHOD 3
-  PERENNIAL PLANTS, BULB TYPE
-  o xxxx COORDINATE POINT

NOTES:

1. SEE SHEET 85 FOR REMOVAL AND EXCAVATION PLAN.
2. ENSURE STONE RIPRAP DOES NOT OBSTRUCT ACCESS TO UTILITY COVERS.

KEY PLAN:



USER NAME = SG	DESIGNED - BK	REVISED
PLOT SCALE = 1:20	CHECKED - BM	REVISED
PLOT DATE = 12/04/2020	DRAWN - JT	REVISED
	DATE - 12/04/2020	REVISED

STATE OF ILLINOIS
DEPARTMENT OF TRANSPORTATION

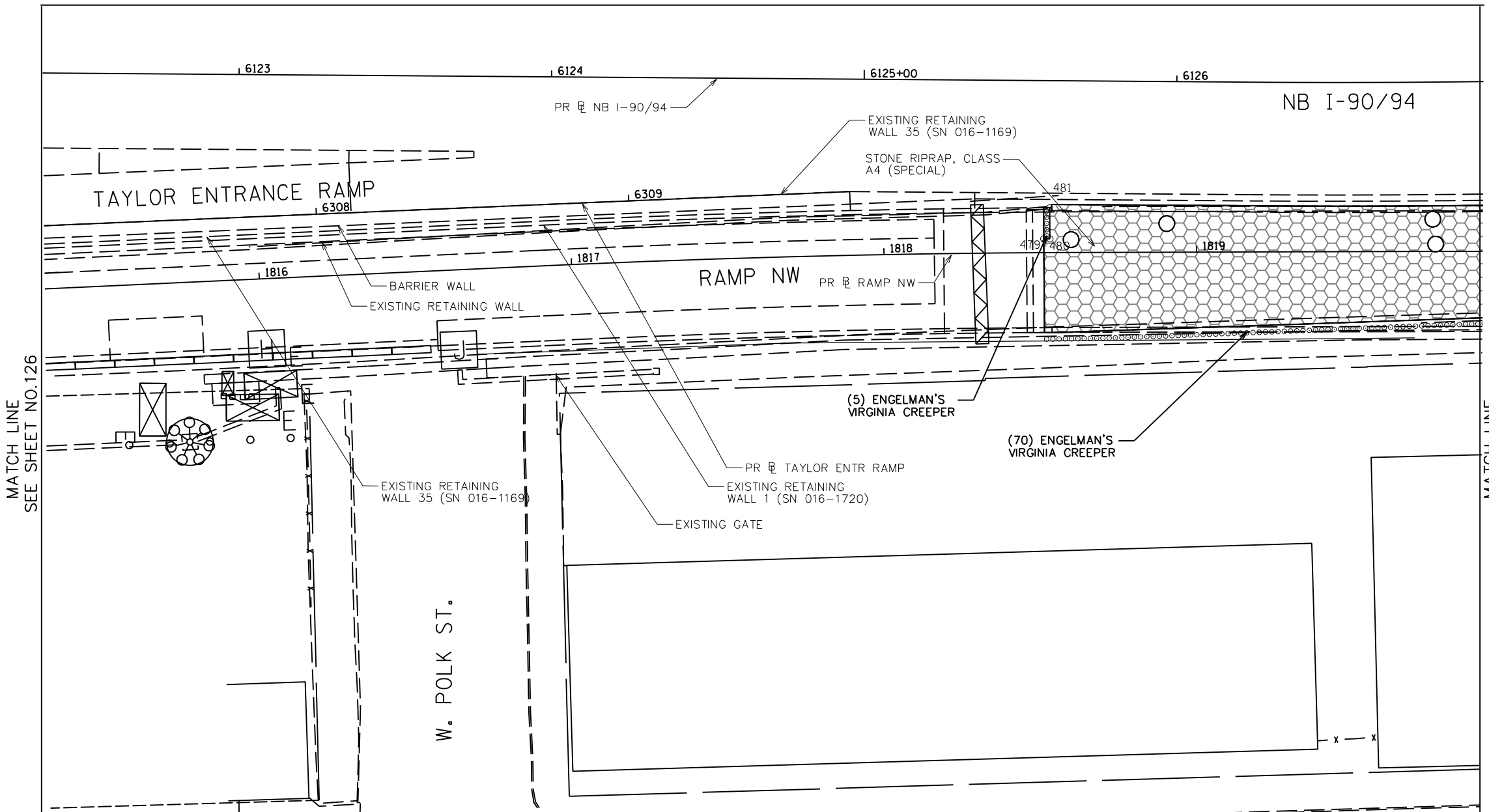
LANDSCAPE PLANS

SHEET NO. 16 OF 43 SHEETS

F.A.I. RTE.	SECTION	COUNTY	TOTAL SHEETS	SHEET NO.
90/94/290	2014-012L5	COOK	220	126
CONTRACT NO. 60X98				

ILLINOIS FED. AID PROJECT

MATCH LINE
SEE SHEET NO.118



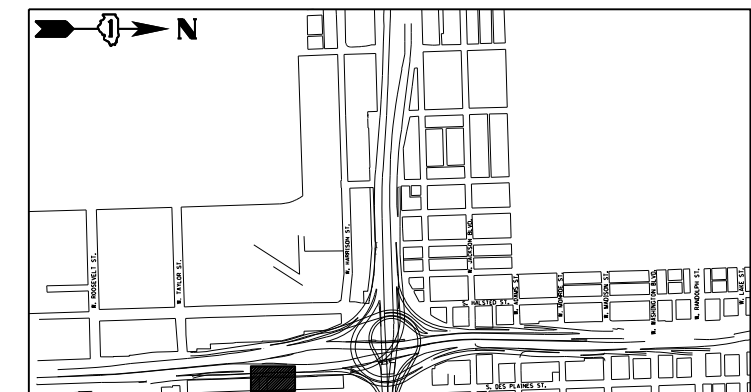
LEGEND

- SHADE TREE
- EVERGREEN TREE
- UNDERSTORY TREE
- EXISTING TREE WITH MULCH PLACEMENT AND TREE CARE
- PERENNIAL/SHRUBS
- VINE, 1 GALLON POT
- STONE OUTCROPPING
- CHAIN LINK FENCE, 6'
- NATIVE SODDING, SPECIAL
- SEEDING, CLASS 4A (MODIFIED) WITH EROSION CONTROL BLANKET
- SEEDING, CLASS 4A (MODIFIED) AND SEEDING, CLASS 5 (MODIFIED) WITH EROSION CONTROL BLANKET
- SODDING, SALT TOLERANT
- AGGREGATE SURFACE COURSE
- STONE RIPRAP, CLASS A4 (SPECIAL)
- STONE RIPRAP, CLASS A4
- SEEDING CLASS 2A WITH EROSION CONTROL BLANKET
- INTERSEEDING, CLASS 4A (MODIFIED) AND INTERSEEDING, CLASS 5 (MODIFIED) WITH MULCH, METHOD 3
- INTERSEEDING, CLASS 2A WITH MULCH, METHOD 3
- PERENNIAL PLANTS, BULB TYPE
- o xxxx COORDINATE POINT

NOTES:

1. SEE SHEET 86 FOR REMOVAL AND EXCAVATION PLAN.
2. ENSURE STONE RIPRAP DOES NOT OBSTRUCT ACCESS TO UTILITY COVERS.

KEY PLAN:



QUANTITY	BOTANIC NAME	COMMON NAME	SIZE	ROOT	REMARKS
VINES:					
75	<i>Parthenocissus quinquefolia 'Engelmannii'</i>	Engelman's Virginia Creeper	1 gal		24" oc, mulch bed
75	TOTAL				



DESIGNED - BK	REVISED
CHECKED - BM	REVISED
DRAWN - JT	REVISED
DATE - 12/04/2020	REVISED

STATE OF ILLINOIS
DEPARTMENT OF TRANSPORTATION

LANDSCAPE PLANS

SHEET NO. 17 OF 43 SHEETS

F.A.I. RTE.	SECTION	COUNTY	TOTAL SHEETS	SHEET NO.
90/94/290	2014-012L5	COOK	220	127
CONTRACT NO. 60X98				

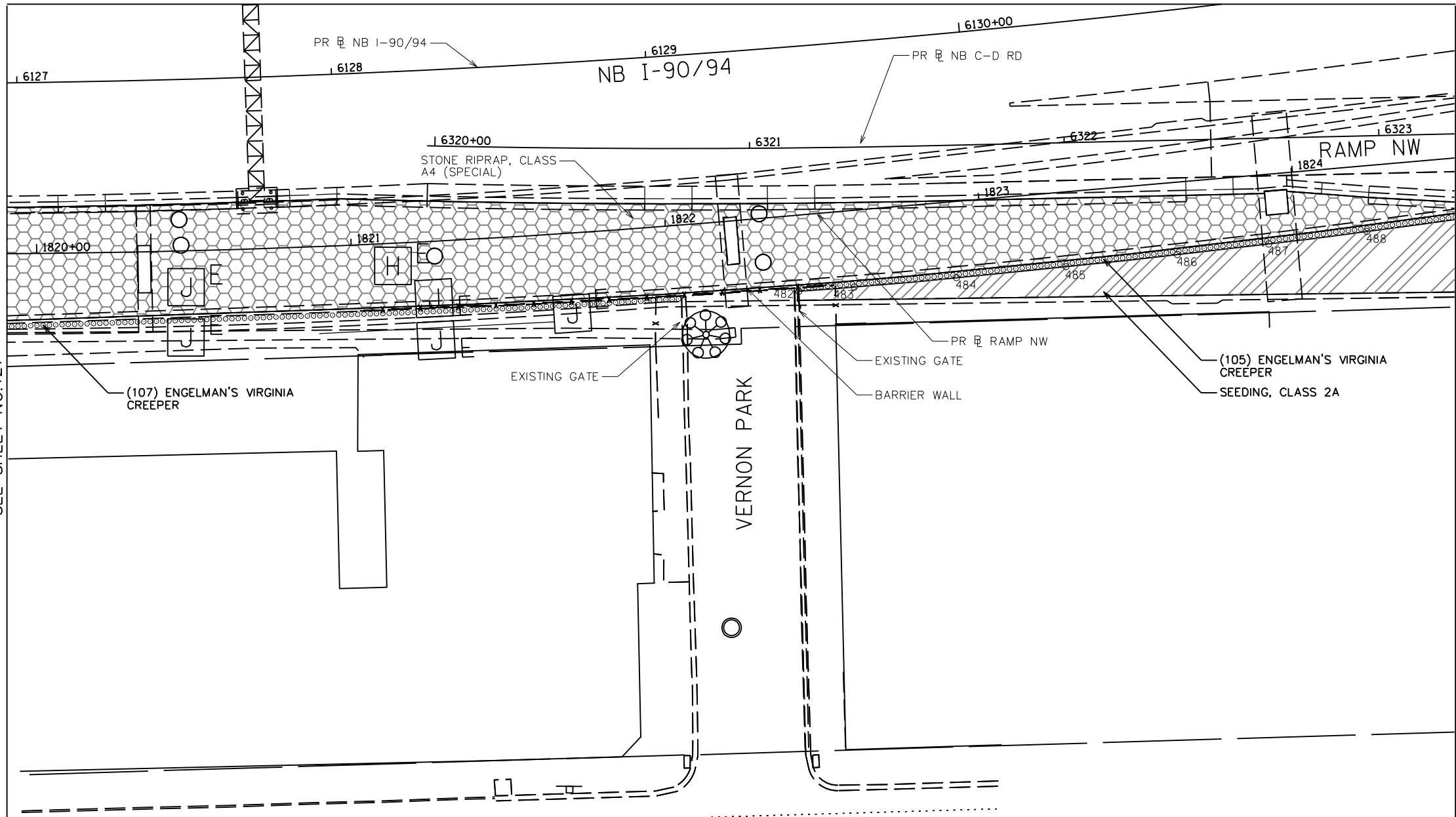
ILLINOIS FED. AID PROJECT

D:\60X98-Site-17.dgn

MATCH LINE
SEE SHEET NO. 129

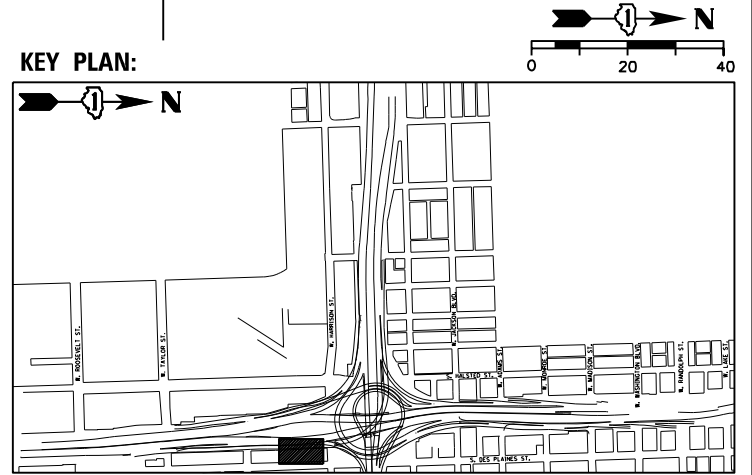
MATCH LINE
SEE SHEET NO. 127

MATCH LINE
SEE SHEET NO. 141



- LEGEND**
- SHADE TREE
 - EVERGREEN TREE
 - UNDERSTORY TREE
 - EXISTING TREE WITH MULCH PLACEMENT AND TREE CARE
 - PERENNIAL/SHRUBS
 - VINE, 1 GALLON POT
 - STONE OUTCROPPING
 - CHAIN LINK FENCE, 6'
 - NATIVE SODDING, SPECIAL
 - SEEDING, CLASS 4A (MODIFIED) WITH EROSION CONTROL BLANKET
 - SEEDING, CLASS 4A (MODIFIED) AND SEEDING, CLASS 5 (MODIFIED) WITH EROSION CONTROL BLANKET
 - SODDING, SALT TOLERANT
 - AGGREGATE SURFACE COURSE
 - STONE RIPRAP, CLASS A4 (SPECIAL)
 - STONE RIPRAP, CLASS A4
 - SEEDING CLASS 2A WITH EROSION CONTROL BLANKET
 - INTERSEEDING, CLASS 4A (MODIFIED) AND INTERSEEDING, CLASS 5 (MODIFIED) WITH MULCH, METHOD 3
 - INTERSEEDING, CLASS 2A WITH MULCH, METHOD 3
 - PERENNIAL PLANTS, BULB TYPE
 - o xxxx COORDINATE POINT

- NOTES:**
- SEE SHEET 87 FOR REMOVAL AND EXCAVATION PLAN.
 - ENSURE STONE RIPRAP DOES NOT OBSTRUCT ACCESS TO UTILITY COVERS.



QUANTITY	BOTANIC NAME	COMMON NAME	SIZE	ROOT	REMARKS
VINES:					
212	<i>Parthenocissus quinquefolia 'Engelmanni'</i>	Engelman's Virginia Creeper	1 gal		24" oc, mulch bed
212	TOTAL				



USER NAME = SG	DESIGNED -- BK	REVISED
PLOT SCALE = 1:20	CHECKED -- BM	REVISED
PLOT DATE = 12/04/2020	DRAWN -- JT	REVISED
	DATE -- 12/04/2020	REVISED

**STATE OF ILLINOIS
DEPARTMENT OF TRANSPORTATION**

LANDSCAPE PLANS

SHEET NO. 18 OF 43 SHEETS

F.A.I. RTE.	SECTION	COUNTY	TOTAL SHEETS	SHEET NO.
90/94/290	2014-012L5	COOK	220	128
CONTRACT NO. 60X98				





















ILLINOIS FED. AID PROJECT

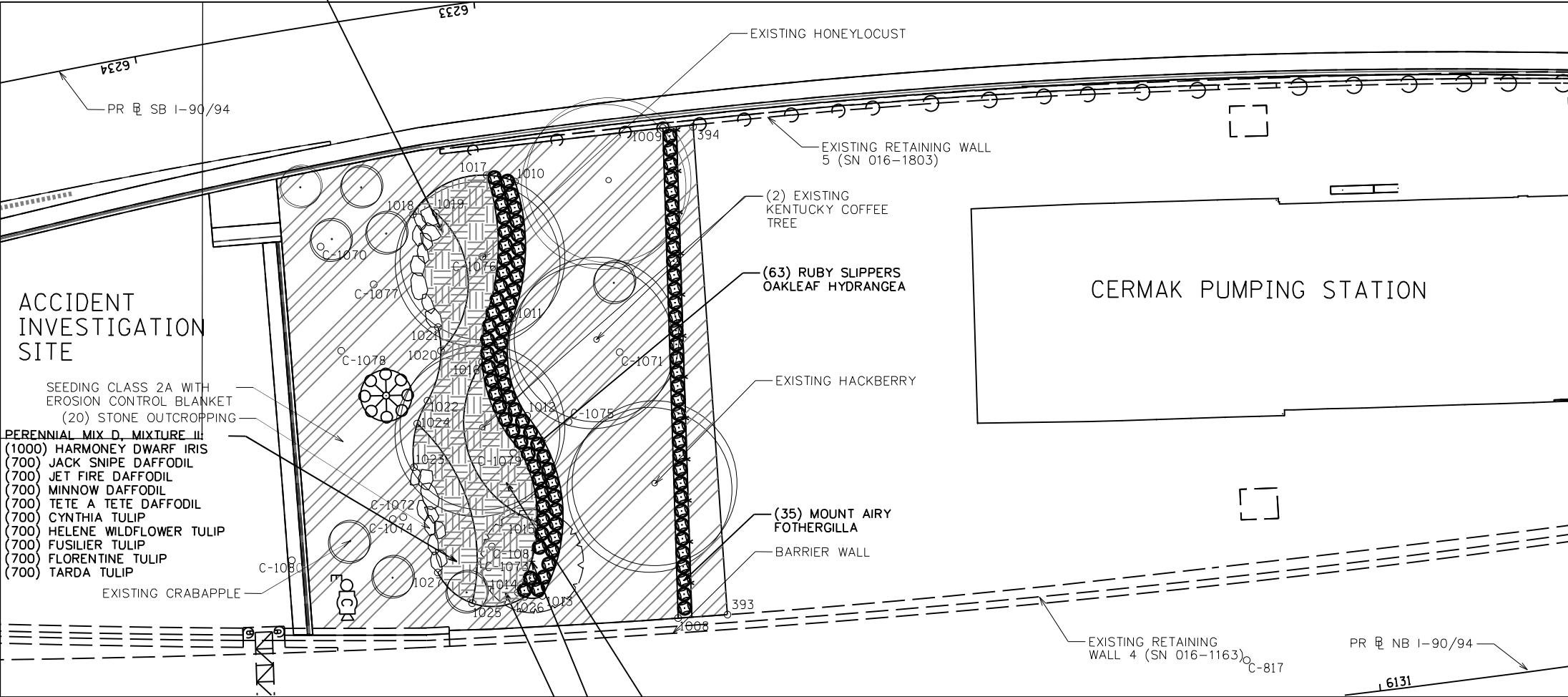
D:\60X98-Site-18-18.dgn

PERENNIAL MIX B, MIXTURE II:
 (700) HARMONY DWARF IRIS
 (525) JACK SNIPE DAFFODIL
 (500) JET FIRE DAFFODIL
 (500) MINNOW DAFFODIL
 (525) TETE A TETE DAFFODIL
 (500) CYNTHIA TULIP
 (500) HELENE WILDFLOWER TULIP
 (500) FUSILIER TULIP
 (500) FLORENTINE TULIP
 (500) TARDA TULIP

MATCH LINE
 SEE SHEET NO. 117

LEGEND

-  SHADE TREE
-  EVERGREEN TREE
-  UNDERSTORY TREE
-  EXISTING TREE WITH MULCH PLACEMENT AND TREE CARE
-  PERENNIAL/SHRUBS
-  VINE, 1 GALLON POT
-  STONE OUTCROPPING
-  CHAIN LINK FENCE, 6'
-  NATIVE SODDING, SPECIAL
-  SEEDING, CLASS 4A (MODIFIED) WITH EROSION CONTROL BLANKET
-  SEEDING, CLASS 4A (MODIFIED) AND SEEDING, CLASS 5 (MODIFIED) WITH EROSION CONTROL BLANKET
-  SODDING, SALT TOLERANT
-  AGGREGATE SURFACE COURSE
-  STONE RIPRAP, CLASS A4 (SPECIAL)
-  STONE RIPRAP, CLASS A4
-  SEEDING CLASS 2A WITH EROSION CONTROL BLANKET
-  INTERSEEDING, CLASS 4A (MODIFIED) AND INTERSEEDING, CLASS 5 (MODIFIED) WITH MULCH, METHOD 3
-  INTERSEEDING, CLASS 2A
-  PERENNIAL PLANTS, BULB TYPE
-  ○xxxx COORDINATE POINT



MATCH LINE
 SEE SHEET NO. 118

MATCH LINE
 SEE SHEET NO. 130

MATCH LINE
 SEE SHEET NO. 128

QUANTITY	BOTANIC NAME	COMMON NAME	SIZE	ROOT	REMARKS
SHADE TREES:					
1	<i>Quercus muehlenbergii</i>	Chinkapin Oak	2.5" cal	B&B	
SHRUBS:					
35	<i>Fothergilla major 'Mount Airy'</i>	Mount Airy Fothergilla	3 gal	B&B	48" oc, mulch bed
63	<i>Hydrangea quercifolia 'Ruby Slippers'</i>	Ruby Slippers Oakleaf Hydrangea	5 gal		48" oc, mulch bed
98	TOTAL				
BULBS:					
2650	<i>Crocus tommasinianus 'Romance'</i>	Romance Crocus			3" oc, intermixed and planted at a depth of 4"
2650	<i>Crocus tommasinianus 'Ruby Giant'</i>	Ruby Giant Crocus			
2650	<i>Crocus vernus 'Jeanne D'Arc'</i>	Jeanne D'Arc Crocus			
2650	<i>Crocus vernus 'Pickwick'</i>	Pickwick Crocus			
2650	<i>Crocus vernus 'Rememberance'</i>	Rememberance Crocus			
2475	<i>Chionodoxa forbesii 'Blue Giant'</i>	Blue Giant Glory of the Snow			
2475	<i>Chionodoxa forbesii 'Pink Giant'</i>	Pink Giant Glory of the Snow			
4175	<i>Muscari armeniacum</i>	Grape Hyacinth			
4175	<i>Scilla siberica</i>	Blue Squill			
2875	<i>Iris reticulata 'Harmony'</i>	Harmony Dwarf Iris			
2025	<i>Narcissus 'Jack Snipe'</i>	Jack Snipe Daffodil			
1950	<i>Narcissus 'Jet Fire'</i>	Jet Fire Daffodil			
1950	<i>Narcissus 'Minnow'</i>	Minnow Daffodil			
2025	<i>Narcissus 'Tete a Tete'</i>	Tete A Tete Daffodil			
1950	<i>Tulipa clusiana 'Cynthia'</i>	Cynthia Tulip			
1950	<i>Tulipa humilis 'Helene'</i>	Helene Wildflower Tulip			
1950	<i>Tulipa praestans 'Fusilier'</i>	Fusilier Tulip			
1950	<i>Tulipa sylvestris</i>	Florentine Tulip			
1950	<i>Tulipa 'Tarda'</i>	Tarda Tulip			
47125	TOTAL				

**PAID FOR AS PERENNIAL PLANTS BULB TYPE, UNIT = 100

PERENNIAL MIX C, MIXTURE II:
 (1175) HARMONY DWARF IRIS
 (800) JACK SNIPE DAFFODIL
 (750) JET FIRE DAFFODIL
 (750) MINNOW DAFFODIL
 (800) TETE A TETE DAFFODIL
 (750) CYNTHIA TULIP
 (750) HELENE WILDFLOWER TULIP
 (750) FUSILIER TULIP
 (750) FLORENTINE TULIP
 (750) TARDA TULIP

(1) CHINKAPIN OAK

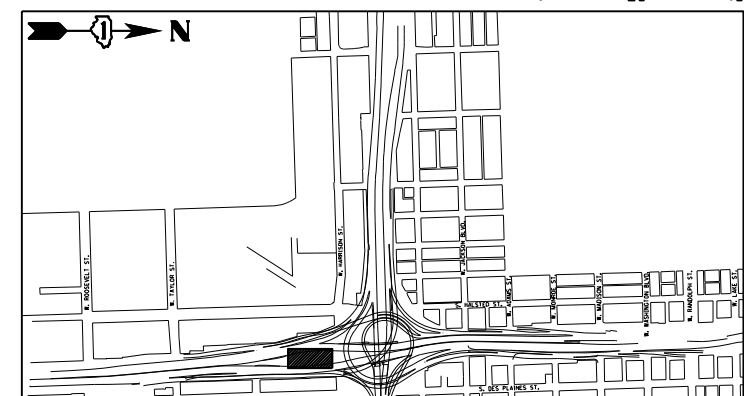
PERENNIAL MIX A, MIXTURE I:
 (2650) ROMANCE CROCUS
 (2650) RUBY GIANT CROCUS
 (2650) JEANNE D'ARC CROCUS
 (2650) PICKWICK CROCUS
 (2475) BLUE GIANT GLORY OF THE SNOW
 (2475) PINK GIANT GLORY OF THE SNOW
 (4175) GRAPE HYACINTH
 (4175) BLUE SQUILL

NOTE: MOW TURF WHERE BULBS ARE TO BE INSTALLED AS LOW AS POSSIBLE PRIOR TO INSTALLATION. DO NOT MOW IN THE SPRING UNTIL 6 WEEKS AFTER ALL BULBS HAVE DIED. APPROXIMATELY MID-JUNE AS DIRECTED BY ENGINEER.

NOTES:

- SEE SHEET 88 FOR REMOVAL AND EXCAVATION PLAN.
- ENSURE STONE RIPRAP DOES NOT OBSTRUCT ACCESS TO UTILITY COVERS.

KEY PLAN:



DESIGNED	— BK	REVISED
CHECKED	— BM	REVISED
DRAWN	— JT	REVISED
DATE	— 12/04/2020	REVISED

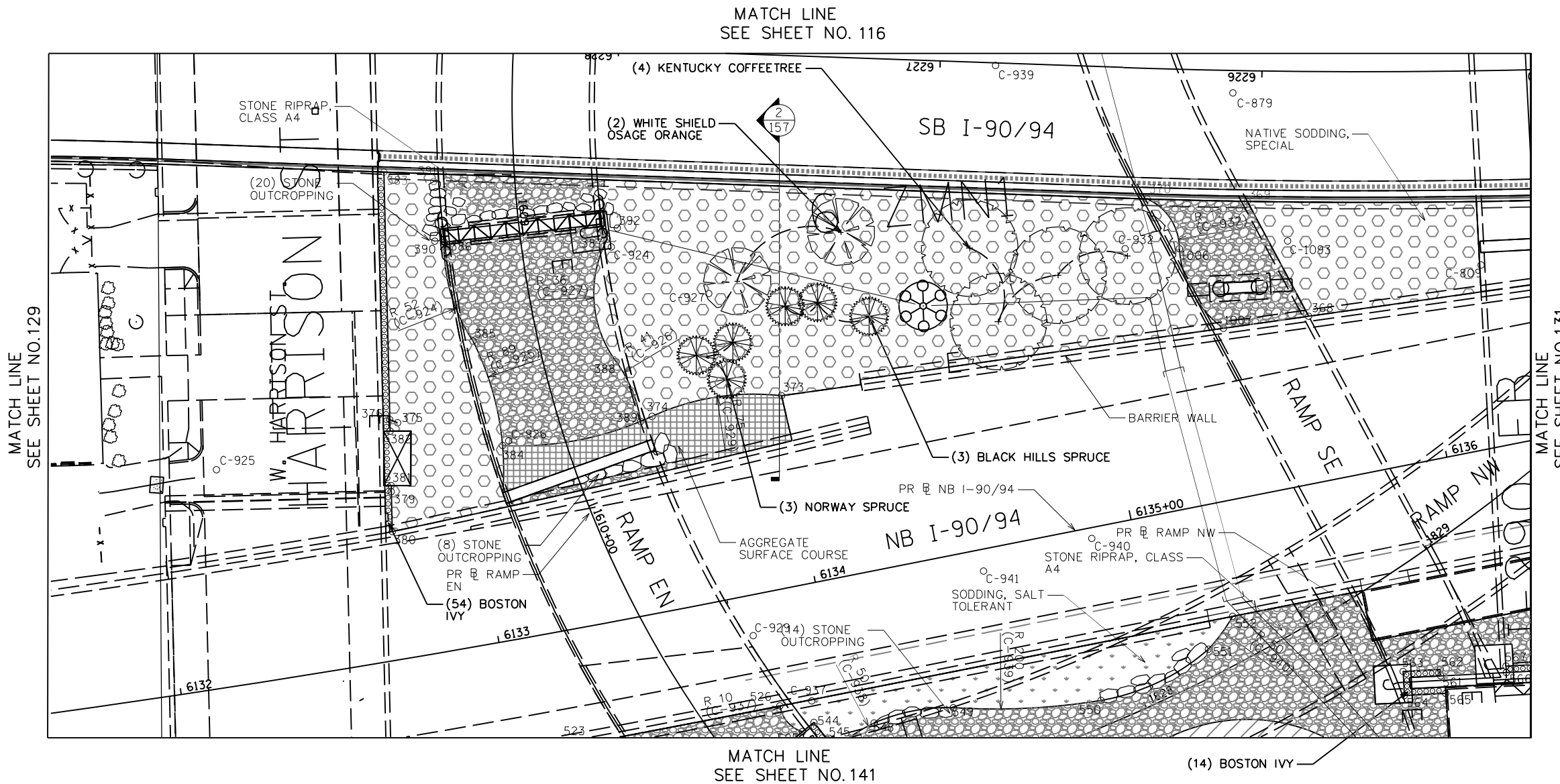
STATE OF ILLINOIS
 DEPARTMENT OF TRANSPORTATION

LANDSCAPE PLANS

SHEET NO. 19 OF 43 SHEETS

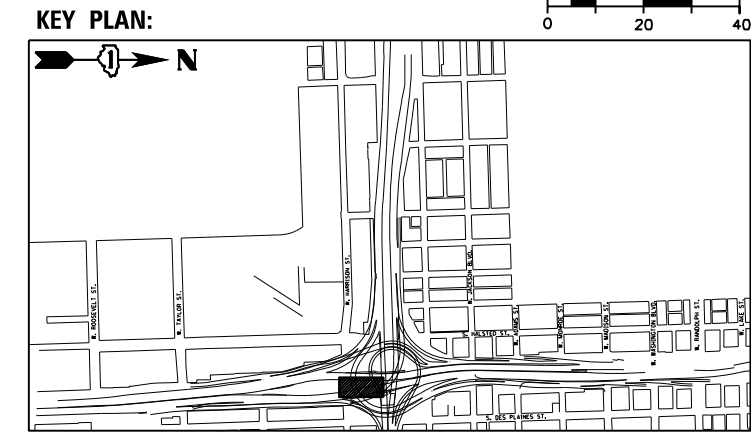
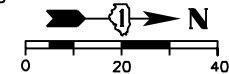
F.A.I. RTE.	SECTION	COUNTY	TOTAL SHEETS	SHEET NO.
90/94/290	2014-012L5	COOK	220	129
CONTRACT NO. 60X98				

ILLINOIS FED. AID PROJECT



- LEGEND**
- SHADE TREE
 - EVERGREEN TREE
 - UNDERSTORY TREE
 - EXISTING TREE WITH MULCH PLACEMENT AND TREE CARE
 - PERENNIAL/SHRUBS
 - VINE, 1 GALLON POT
 - STONE OUTCROPPING
 - CHAIN LINK FENCE, 6'
 - NATIVE SODDING, SPECIAL
 - SEEDING, CLASS 4A (MODIFIED) WITH EROSION CONTROL BLANKET
 - SEEDING, CLASS 4A (MODIFIED) AND SEEDING, CLASS 5 (MODIFIED) WITH EROSION CONTROL BLANKET
 - SODDING, SALT TOLERANT
 - AGGREGATE SURFACE COURSE
 - STONE RIPRAP, CLASS A4 (SPECIAL)
 - STONE RIPRAP, CLASS A4
 - SEEDING CLASS 2A WITH EROSION CONTROL BLANKET
 - INTERSEEDING, CLASS 4A (MODIFIED) AND INTERSEEDING, CLASS 5 (MODIFIED) WITH MULCH, METHOD 3
 - INTERSEEDING, CLASS 2A WITH MULCH, METHOD 3
 - PERENNIAL PLANTS, BULB TYPE
 - xxxx COORDINATE POINT

- NOTES:**
- SEE SHEET 89 FOR REMOVAL AND EXCAVATION PLAN.
 - ENSURE STONE RIPRAP DOES NOT OBSTRUCT ACCESS TO UTILITY COVERS.
 - CONTACT RDU FOR FIELD VERIFICATION.



QUANTITY	BOTANIC NAME	COMMON NAME	SIZE	ROOT	REMARKS
SHADE TREES:					
4	<i>Gymnocladus dioica</i>	Kentucky Coffeetree	2.5" cal	B&B	
EVERGREEN TREES:					
3	<i>Picea abies</i>	Norway Spruce	8' Ht	B&B	
3	<i>Picea glauca 'Densata'</i>	Black Hills Spruce	8' Ht	B&B	
UNDERSTORY TREES:					
2	<i>Maclura pomifera 'White Shield'</i>	White Shield Osage Orange	2" cal	B&B	
12	TOTAL				
VINES:					
68	<i>Parthenocissus tricuspidata</i>	Boston Ivy	1 gal		24" oc, mulch bed
68	TOTAL				



DESIGNED - BK	REVISED
CHECKED - BM	REVISED
DRAWN - JT	REVISED
DATE - 12/04/2020	REVISED

STATE OF ILLINOIS
DEPARTMENT OF TRANSPORTATION

LANDSCAPE PLANS





















SHEET NO. 20 OF 43 SHEETS

F.A.I. RTE.	SECTION	COUNTY	TOTAL SHEETS	SHEET NO.
90/94/290	2014-012L5	COOK	220	130
CONTRACT NO. 60X98				

ILLINOIS FED. AID PROJECT

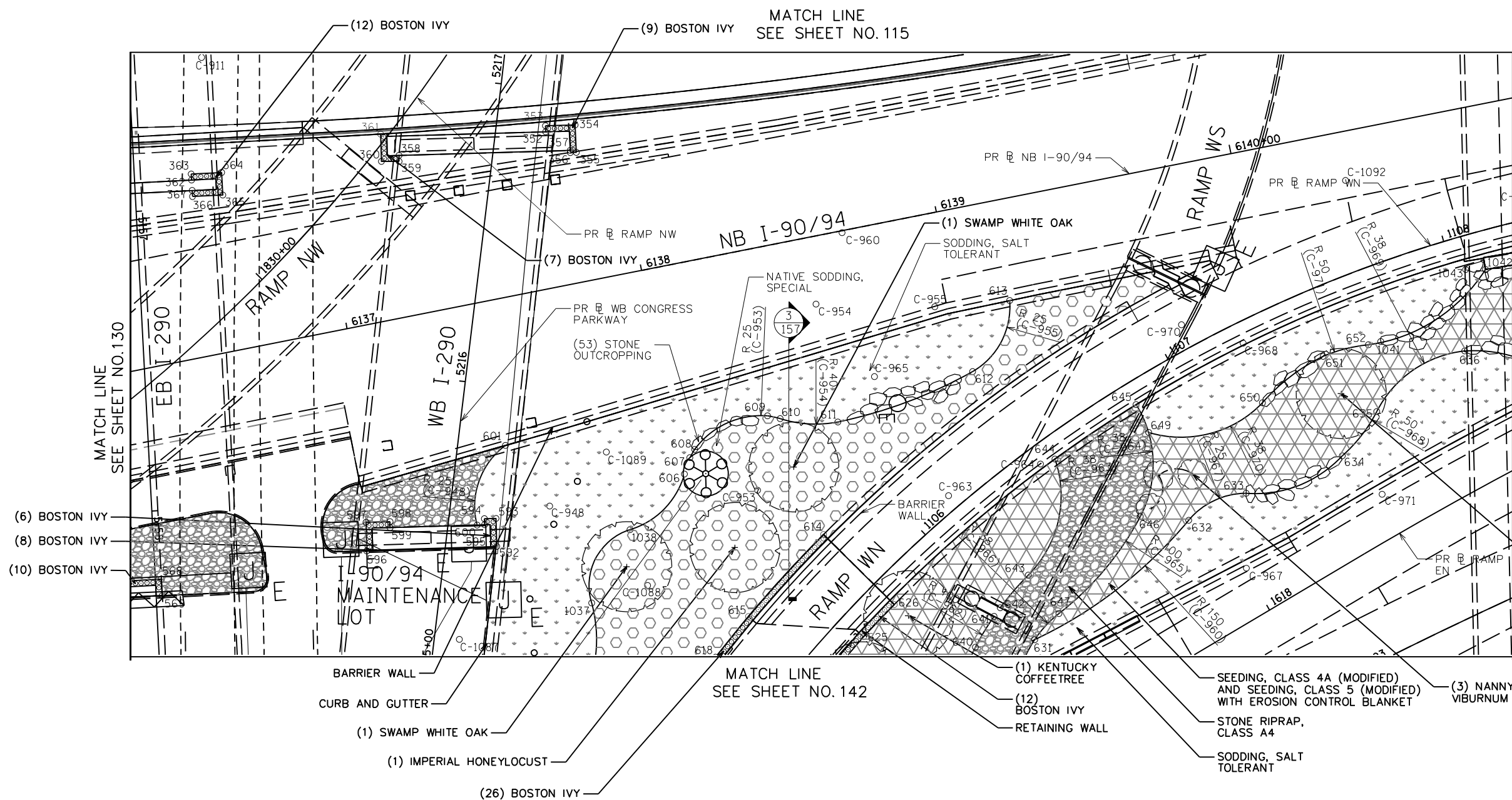
D:\60X98-511r-11r-20.dgn

LEGEND

-  SHADE TREE
-  EVERGREEN TREE
-  UNDERSTORY TREE
-  EXISTING TREE WITH MULCH PLACEMENT AND TREE CARE
-  PERENNIAL/SHRUBS
-  VINE, 1 GALLON POT
-  STONE OUTCROPPING
-  CHAIN LINK FENCE, 6'
-  NATIVE SODDING, SPECIAL
-  SEEDING, CLASS 4A (MODIFIED) WITH EROSION CONTROL BLANKET
-  SEEDING, CLASS 4A (MODIFIED) AND SEEDING, CLASS 5 (MODIFIED) WITH EROSION CONTROL BLANKET
-  SODDING, SALT TOLERANT
-  AGGREGATE SURFACE COURSE
-  STONE RIPRAP, CLASS A4 (SPECIAL)
-  STONE RIPRAP, CLASS A4
-  SEEDING CLASS 2A WITH EROSION CONTROL BLANKET
-  INTERSEEDING, CLASS 4A (MODIFIED) AND INTERSEEDING, CLASS 5 (MODIFIED) WITH MULCH, METHOD 3
-  INTERSEEDING, CLASS 2A
-  PERENNIAL PLANTS, BULB TYPE
-  COORDINATE POINT

NOTES:

1. SEE SHEET 90 FOR REMOVAL AND EXCAVATION PLAN.
2. ENSURE STONE RIPRAP DOES NOT OBSTRUCT ACCESS TO UTILITY COVERS.



MATCH LINE
SEE SHEET NO.130

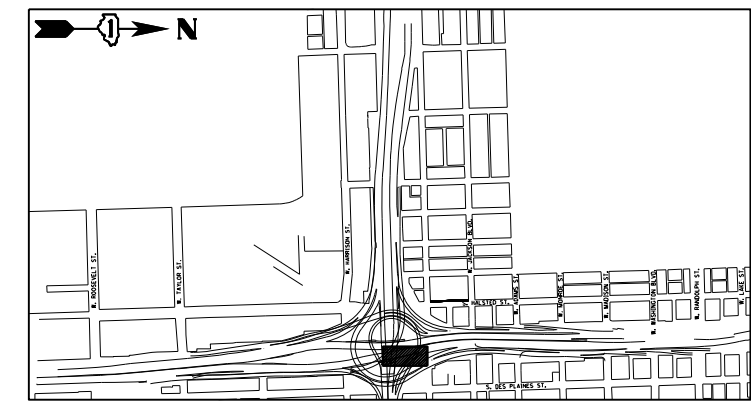
MATCH LINE
SEE SHEET NO.132

MATCH LINE
SEE SHEET NO. 115

MATCH LINE
SEE SHEET NO. 142

QUANTITY	BOTANIC NAME	COMMON NAME	SIZE	ROOT	REMARKS
SHADE TREES:					
1	<i>Gleditsia triacanthos</i> va. <i>inermis</i> 'Imperial'	Imperial Honeylocust	3" cal	B&B	
1	<i>Gymnocladus dioicus</i>	Kentucky Coffeetree	2.5" cal	B&B	
3	<i>Quercus bicolor</i>	Swamp White Oak	2.5" cal	B&B	
5	TOTAL				
SHRUBS:					
3	<i>Viburnum lentago</i>	Nannyberry Viburnum	6' Ht	B&B	
VINES:					
90	<i>Parthenocissus tricuspidata</i>	Boston Ivy	1 gal		24" oc, mulch bed

KEY PLAN:



USER NAME = SG	DESIGNED = BK	REVISED
PLOT SCALE = 1:20	CHECKED = BM	REVISED
PLOT DATE = 12/04/2020	DRAWN = JT	REVISED
	DATE = 12/04/2020	REVISED

**STATE OF ILLINOIS
DEPARTMENT OF TRANSPORTATION**

LANDSCAPE PLANS

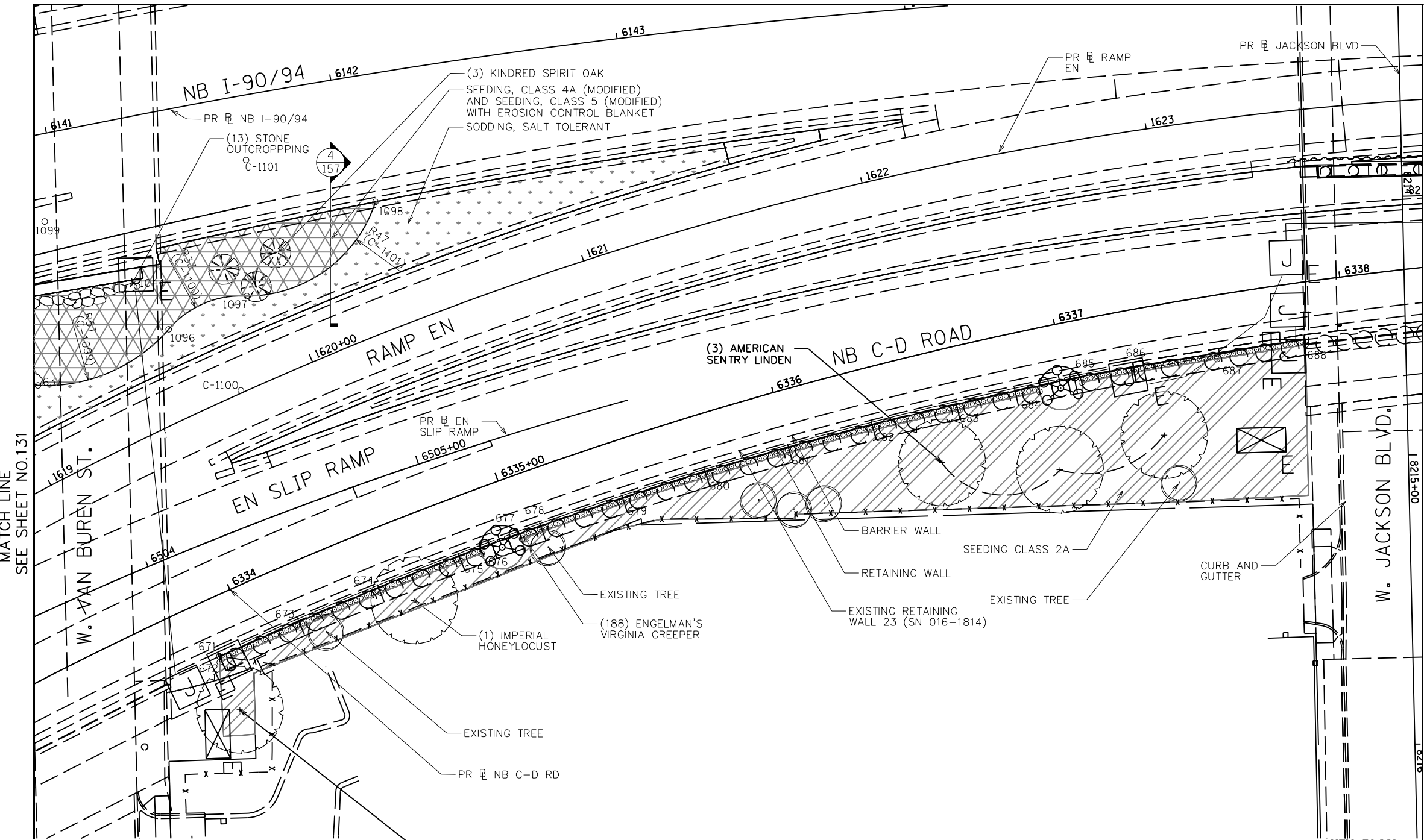
SHEET NO. 21 OF 43 SHEETS

F.A.I. RTE.	SECTION	COUNTY	TOTAL SHEETS	SHEET NO.
90/94/290	2014-012L5	COOK	220	131
CONTRACT NO. 60X98				

ILLINOIS FED. AID PROJECT

D:\60X98-Site-Plan-21.dwg

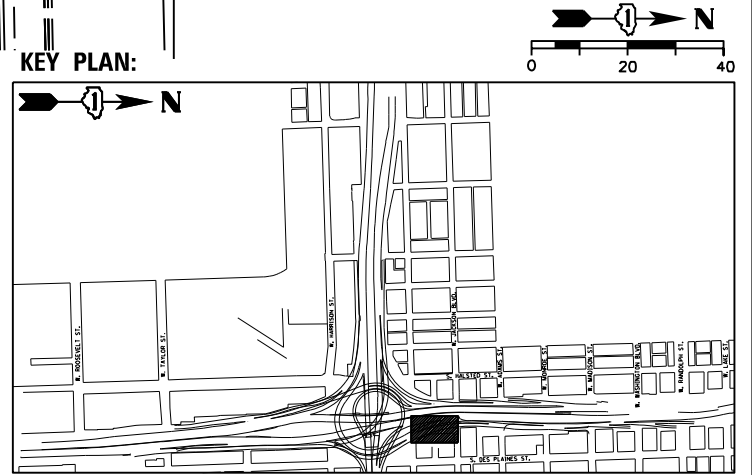
MATCH LINE
SEE SHEET NO. 114



- LEGEND**
- SHADE TREE
 - EVERGREEN TREE
 - UNDERSTORY TREE
 - EXISTING TREE WITH MULCH PLACEMENT AND TREE CARE
 - PERENNIAL/SHRUBS
 - VINE, 1 GALLON POT
 - STONE OUTCROPPING
 - CHAIN LINK FENCE, 6'
 - NATIVE SODDING, SPECIAL
 - SEEDING, CLASS 4A (MODIFIED) WITH EROSION CONTROL BLANKET
 - SEEDING, CLASS 4A (MODIFIED) AND SEEDING, CLASS 5 (MODIFIED) WITH EROSION CONTROL BLANKET
 - SODDING, SALT TOLERANT
 - AGGREGATE SURFACE COURSE
 - STONE RIPRAP, CLASS A4 (SPECIAL)
 - STONE RIPRAP, CLASS A4
 - SEEDING CLASS 2A WITH EROSION CONTROL BLANKET
 - INTERSEEDING, CLASS 4A (MODIFIED) AND INTERSEEDING, CLASS 5 (MODIFIED) WITH MULCH, METHOD 3
 - INTERSEEDING, CLASS 2A WITH MULCH, METHOD 3
 - PERENNIAL PLANTS, BULB TYPE
 - COORDINATE POINT

NOTES:

- SEE SHEET 91 FOR REMOVAL AND EXCAVATION PLAN.
- ENSURE STONE RIPRAP DOES NOT OBSTRUCT ACCESS TO UTILITY COVERS.



QUANTITY	BOTANIC NAME	COMMON NAME	SIZE	ROOT	REMARKS
SHADE TREES:					
1	<i>Ginkgo biloba</i> 'Princeton Sentry'	Princeton Sentry Maidenhair Tree	2.5" cal	B&B	
3	<i>Tilia americana</i> 'McK'Sentry'	American Sentry Linden	2" cal	B&B	
3	<i>Quercus x warei</i> 'Nadler'	Kindred Spirit Columnar Oak	2.5" cal	B&B	15' oc
1	<i>Gleditsia triacanthos</i> va. <i>inermis</i> Imperial	Imperial Honeylocust	3" cal	B&B	
8	TOTAL				
VINES:					
188	<i>Parthenocissus quinquefolia</i> 'Engelmannii'	Engelmann's Virginia Creeper	1 gal		24" oc, mulch bed



DESIGNED - BK	REVISED
CHECKED - BM	REVISED
DRAWN - JT	REVISED
DATE - 12/04/2020	REVISED

STATE OF ILLINOIS
DEPARTMENT OF TRANSPORTATION

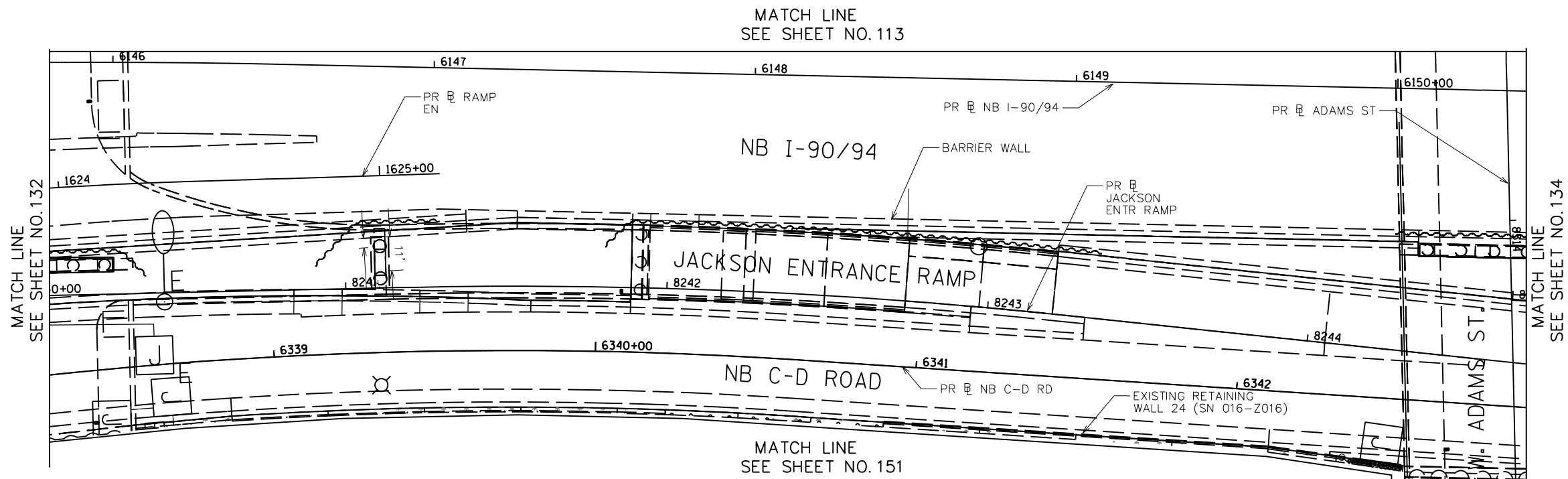
LANDSCAPE PLANS

SHEET NO. 22 OF 43 SHEETS

F.A.I. R.T.E.	SECTION	COUNTY	TOTAL SHEETS	SHEET NO.
90/94/290	2014-012L5	COOK	220	132
CONTRACT NO. 60X98				

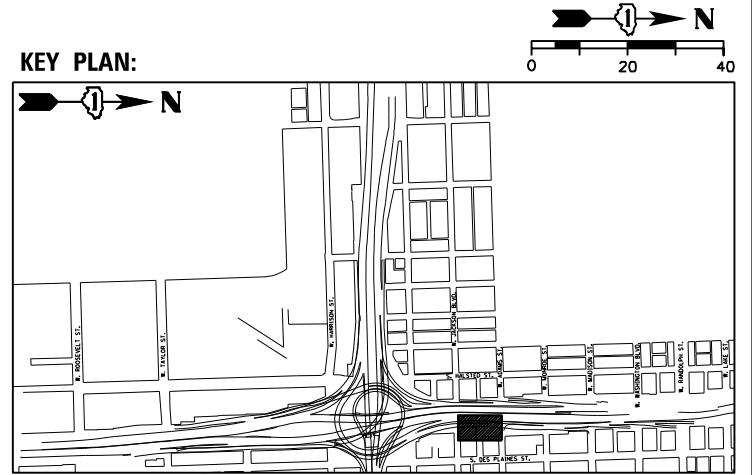
ILLINOIS FED. AID PROJECT

D:\60X98-Site-14-22.dgn



- LEGEND**
- SHADE TREE
 - EVERGREEN TREE
 - UNDERSTORY TREE
 - EXISTING TREE WITH MULCH PLACEMENT AND TREE CARE
 - PERENNIAL/SHRUBS
 - VINE, 1 GALLON POT
 - STONE OUTCROPPING
 - CHAIN LINK FENCE, 6'
 - NATIVE SODDING, SPECIAL
 - SEEDING, CLASS 4A (MODIFIED) WITH EROSION CONTROL BLANKET
 - SEEDING, CLASS 4A (MODIFIED) AND SEEDING, CLASS 5 (MODIFIED) WITH EROSION CONTROL BLANKET
 - SODDING, SALT TOLERANT
 - AGGREGATE SURFACE COURSE
 - STONE RIPRAP, CLASS A4 (SPECIAL)
 - STONE RIPRAP, CLASS A4
 - SEEDING CLASS 2A WITH EROSION CONTROL BLANKET
 - INTERSEEDING, CLASS 4A (MODIFIED) AND INTERSEEDING, CLASS 5 (MODIFIED) WITH MULCH, METHOD 3
 - INTERSEEDING, CLASS 2A WITH MULCH, METHOD 3
 - PERENNIAL PLANTS, BULB TYPE
 - o_xxxx COORDINATE POINT

- NOTES:**
- SEE SHEET 92 FOR REMOVAL AND EXCAVATION PLAN.
 - ENSURE STONE RIPRAP DOES NOT OBSTRUCT ACCESS TO UTILITY COVERS.



D:\60X98-Site-Site-23.dgn



USER NAME = SG	DESIGNED - BK	REVISED
PLOT SCALE = 1:20	CHECKED - BM	REVISED
PLOT DATE = 12/04/2020	DRAWN - JT	REVISED
	DATE - 12/04/2020	REVISED

**STATE OF ILLINOIS
DEPARTMENT OF TRANSPORTATION**

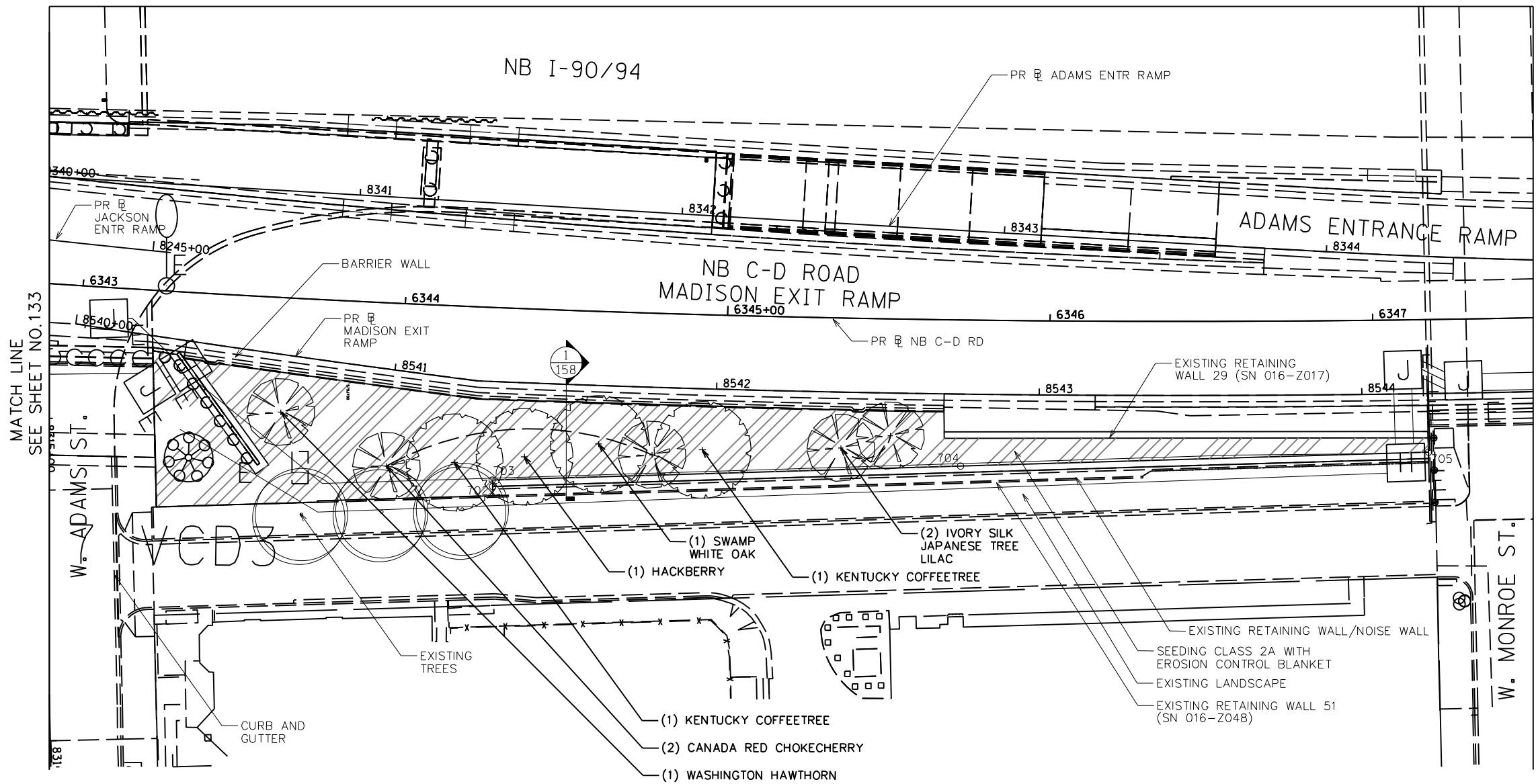
LANDSCAPE PLANS

SHEET NO. 23 OF 43 SHEETS

F.A.I. RTE.	SECTION	COUNTY	TOTAL SHEETS	SHEET NO.
90/94/290	2014-012L5	COOK	220	133
CONTRACT NO. 60X98				

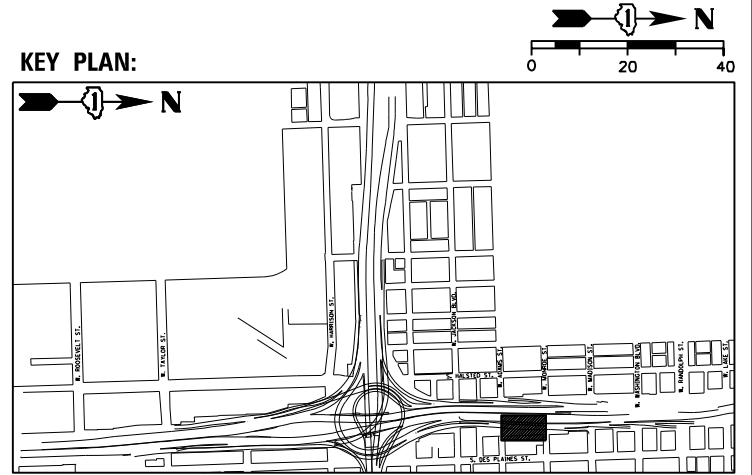
ILLINOIS FED. AID PROJECT

MATCH LINE
SEE SHEET NO.112



- LEGEND**
- SHADE TREE
 - EVERGREEN TREE
 - UNDERSTORY TREE
 - EXISTING TREE WITH MULCH PLACEMENT AND TREE CARE
 - PERENNIAL/SHRUBS
 - VINE, 1 GALLON POT
 - STONE OUTCROPPING
 - CHAIN LINK FENCE, 6'
 - NATIVE SODDING, SPECIAL
 - SEEDING, CLASS 4A (MODIFIED) WITH EROSION CONTROL BLANKET
 - SEEDING, CLASS 4A (MODIFIED) AND SEEDING, CLASS 5 (MODIFIED) WITH EROSION CONTROL BLANKET
 - SODDING, SALT TOLERANT
 - AGGREGATE SURFACE COURSE
 - STONE RIPRAP, CLASS A4 (SPECIAL)
 - STONE RIPRAP, CLASS A4
 - SEEDING CLASS 2A WITH EROSION CONTROL BLANKET
 - INTERSEEDING, CLASS 4A (MODIFIED) AND INTERSEEDING, CLASS 5 (MODIFIED) WITH MULCH, METHOD 3
 - INTERSEEDING, CLASS 2A WITH MULCH, METHOD 3
 - PERENNIAL PLANTS, BULB TYPE
 - COORDINATE POINT

- NOTES:**
- SEE SHEET 93 FOR REMOVAL AND EXCAVATION PLAN.
 - ENSURE STONE RIPRAP DOES NOT OBSTRUCT ACCESS TO UTILITY COVERS.



QUANTITY	BOTANIC NAME	COMMON NAME	SIZE	ROOT	REMARKS
SHADE TREES:					
1	<i>Celtis occidentalis</i>	Hackberry	2.5" cal	B&B	
2	<i>Gymnocladus dioicus</i>	Kentucky Coffeetree	2.5" cal	B&B	
1	<i>Quercus bicolor</i>	Swamp White Oak	2.5" cal	B&B	
UNDERSTORY TREES:					
1	<i>Crataegus phaenopyrum</i>	Washington Hawthorn	2.5" cal	B&B	
2	<i>Prunus virginiana 'Canada Red'</i>	Canada Red Chokecherry	2" cal	B&B	
2	<i>Syringa reticulata 'Ivory Silk'</i>	Ivory Silk Japanese Tree Lilac	8' Ht	B&B	
9	TOTAL				



DESIGNED - BK	REVISED
CHECKED - BM	REVISED
DRAWN - JT	REVISED
DATE - 12/04/2020	REVISED

STATE OF ILLINOIS
DEPARTMENT OF TRANSPORTATION

LANDSCAPE PLANS

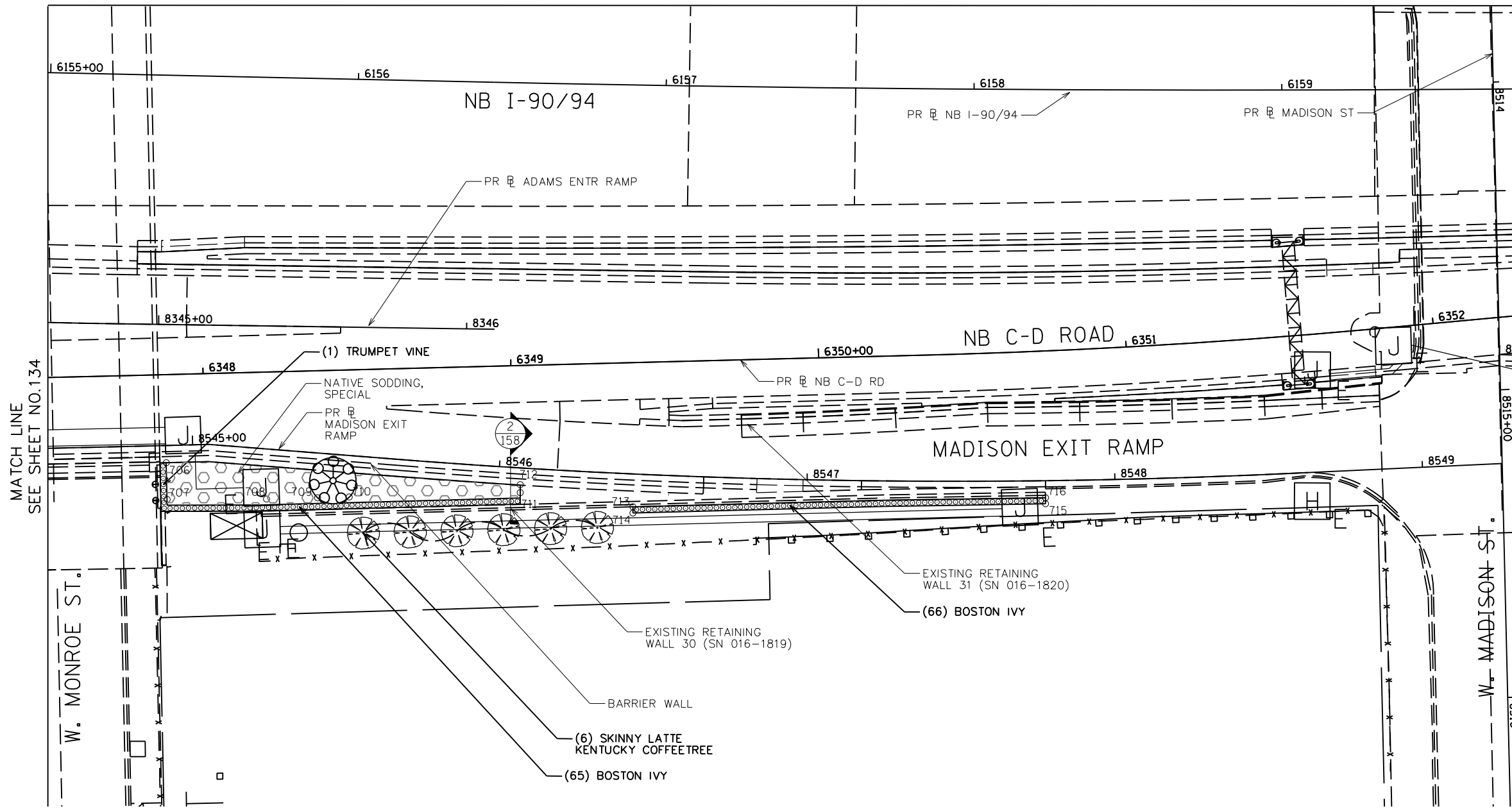
SHEET NO. 24 OF 43 SHEETS

F.A.I. R.T.E.	SECTION	COUNTY	TOTAL SHEETS	SHEET NO.
90/94/290	2014-012L5	COOK	220	134
CONTRACT NO. 60X98				





















ILLINOIS FED. AID PROJECT

D:\60X98-318-114-24.dgn

MATCH LINE
SEE SHEET NO. 111

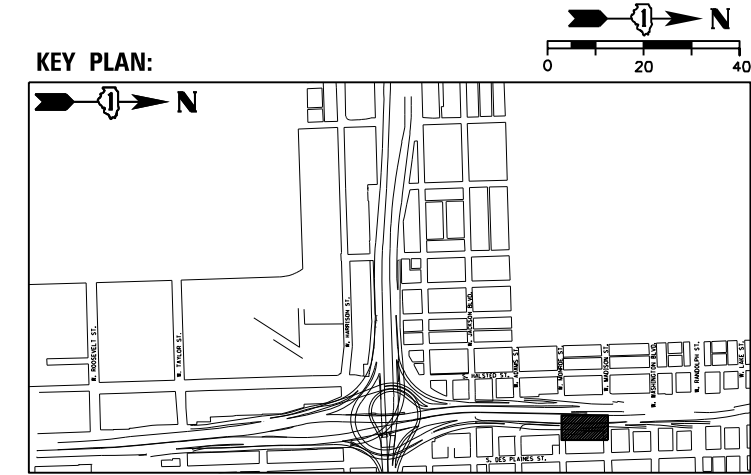


LEGEND

-  SHADE TREE
-  EVERGREEN TREE
-  UNDERSTORY TREE
-  EXISTING TREE WITH MULCH PLACEMENT AND TREE CARE
-  PERENNIAL/SHRUBS
-  VINE, 1 GALLON POT
-  STONE OUTCROPPING
-  CHAIN LINK FENCE, 6'
-  NATIVE SODDING, SPECIAL
-  SEEDING, CLASS 4A (MODIFIED) WITH EROSION CONTROL BLANKET
-  SEEDING, CLASS 4A (MODIFIED) AND SEEDING, CLASS 5 (MODIFIED) WITH EROSION CONTROL BLANKET
-  SODDING, SALT TOLERANT
-  AGGREGATE SURFACE COURSE
-  STONE RIPRAP, CLASS A4 (SPECIAL)
-  STONE RIPRAP, CLASS A4
-  SEEDING CLASS 2A WITH EROSION CONTROL BLANKET
-  INTERSEEDING, CLASS 4A (MODIFIED) AND INTERSEEDING, CLASS 5 (MODIFIED) WITH MULCH, METHOD 3
-  INTERSEEDING, CLASS 2A WITH MULCH, METHOD 3
-  PERENNIAL PLANTS, BULB TYPE
-  COORDINATE POINT

NOTES:

1. SEE SHEET 94 FOR REMOVAL AND EXCAVATION PLAN.
2. ENSURE STONE RIPRAP DOES NOT OBSTRUCT ACCESS TO UTILITY COVERS.



QUANTITY	BOTANIC NAME	COMMON NAME	SIZE	ROOT	REMARKS
UNDERSTORY TREES:					
6	<i>Gymnocladus dioica</i> 'Skinny Latte'	Skinny Latte Kentucky Coffeetree	2.5" cal	B&B	
6	TOTAL				
VINES:					
1	<i>Campsis radicans</i>	Trumpet Vine	1 gal		24" oc, mulch bed
131	<i>Parthenocissus tricuspidata</i>	Boston Ivy	1 gal		24" oc, mulch bed
132	TOTAL				



DESIGNED - BK	REVISED
CHECKED - BM	REVISED
DRAWN - JT	REVISED
DATE - 12/04/2020	REVISED

STATE OF ILLINOIS
DEPARTMENT OF TRANSPORTATION





















LANDSCAPE PLANS

SHEET NO. 25 OF 43 SHEETS

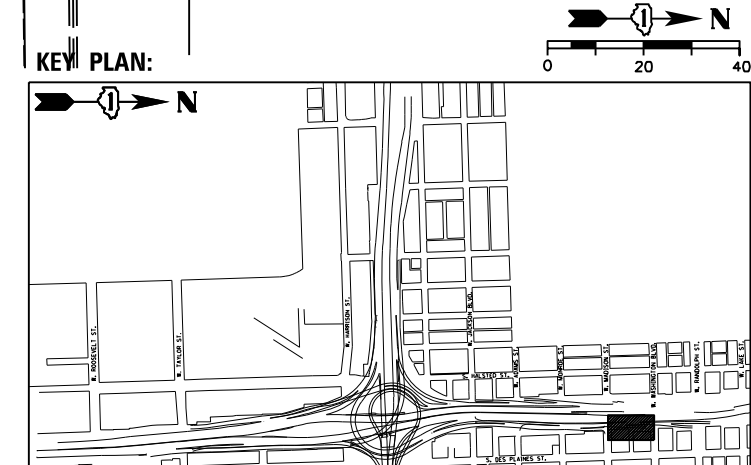
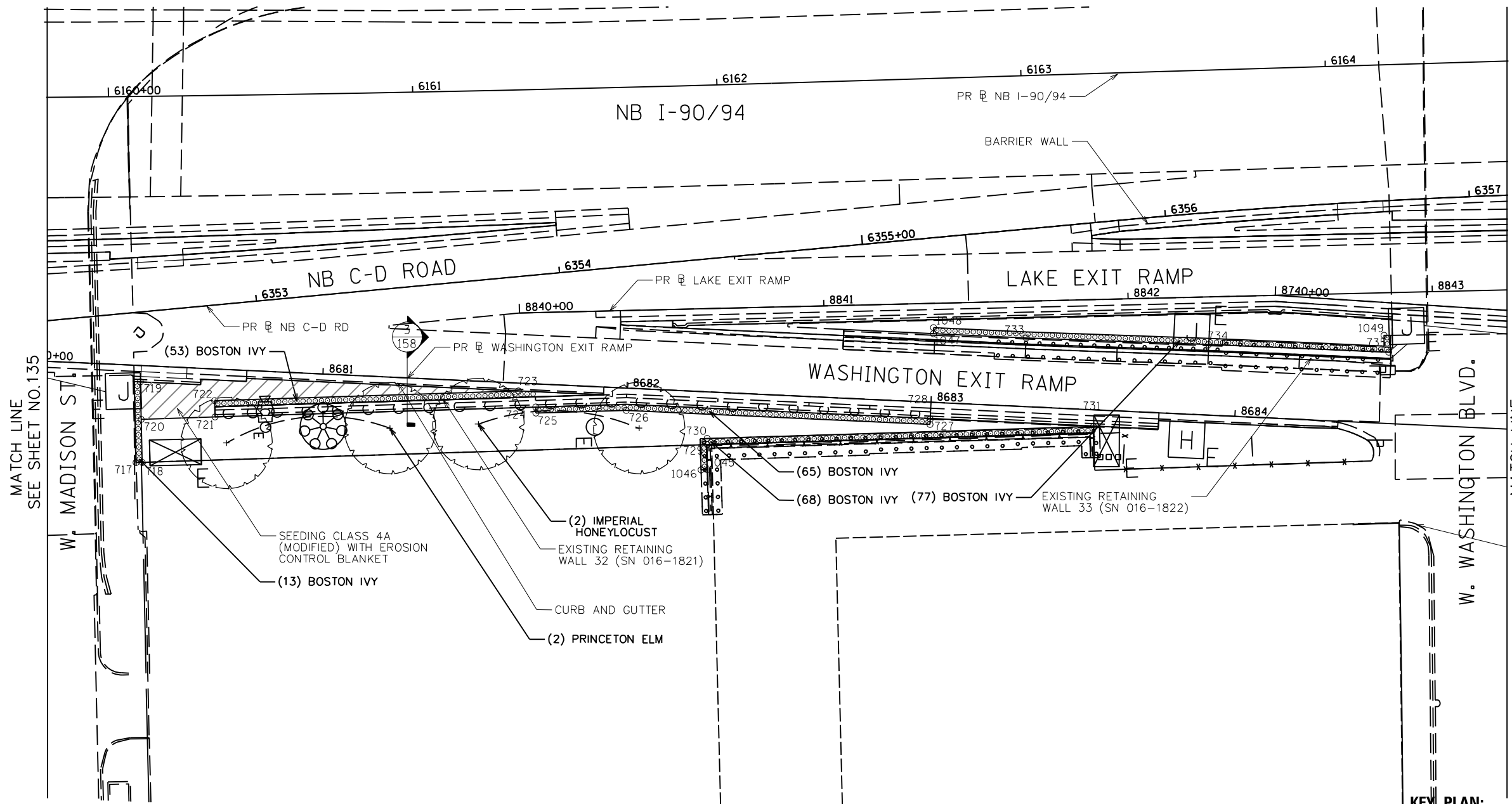
F.A.I. RTE.	SECTION	COUNTY	TOTAL SHEETS	SHEET NO.
90/94/290	2014-012L5	COOK	220	135
CONTRACT NO. 60X98				

ILLINOIS FED. AID PROJECT

D:\60X98-314-14-25.dgn

- LEGEND**
-  SHADE TREE
 -  EVERGREEN TREE
 -  UNDERSTORY TREE
 -  EXISTING TREE WITH MULCH PLACEMENT AND TREE CARE
 -  PERENNIAL/SHRUBS
 -  VINE, 1 GALLON POT
 -  STONE OUTCROPPING
 -  CHAIN LINK FENCE, 6'
 -  NATIVE SODDING, SPECIAL
 -  SEEDING, CLASS 4A (MODIFIED) WITH EROSION CONTROL BLANKET
 -  SEEDING, CLASS 4A (MODIFIED) AND SEEDING, CLASS 5 (MODIFIED) WITH EROSION CONTROL BLANKET
 -  SODDING, SALT TOLERANT
 -  AGGREGATE SURFACE COURSE
 -  STONE RIPRAP, CLASS A4 (SPECIAL)
 -  STONE RIPRAP, CLASS A4
 -  SEEDING CLASS 2A WITH EROSION CONTROL BLANKET
 -  INTERSEEDING, CLASS 4A (MODIFIED) AND INTERSEEDING, CLASS 5 (MODIFIED) WITH MULCH, METHOD 3
 -  INTERSEEDING, CLASS 2A WITH MULCH, METHOD 3
 -  PERENNIAL PLANTS, BULB TYPE
 -  COORDINATE POINT

- NOTES:**
- SEE SHEET 95 FOR REMOVAL AND EXCAVATION PLAN.
 - ENSURE STONE RIPRAP DOES NOT OBSTRUCT ACCESS TO UTILITY COVERS.



QUANTITY	BOTANIC NAME	COMMON NAME	SIZE	ROOT	REMARKS
SHADE TREES:					
2	<i>Gleditsia triacanthos va. inermis Imperial</i>	Imperial Honeylocust	3" cal	B&B	
2	<i>Ulmus americana 'Princeton'</i>	Princeton Elm	2.5" cal	B&B	
4	TOTAL				
VINES:					
276	<i>Parthenocissus tricuspidata</i>	Boston Ivy	1 gal		24" oc, mulch bed
276	TOTAL				



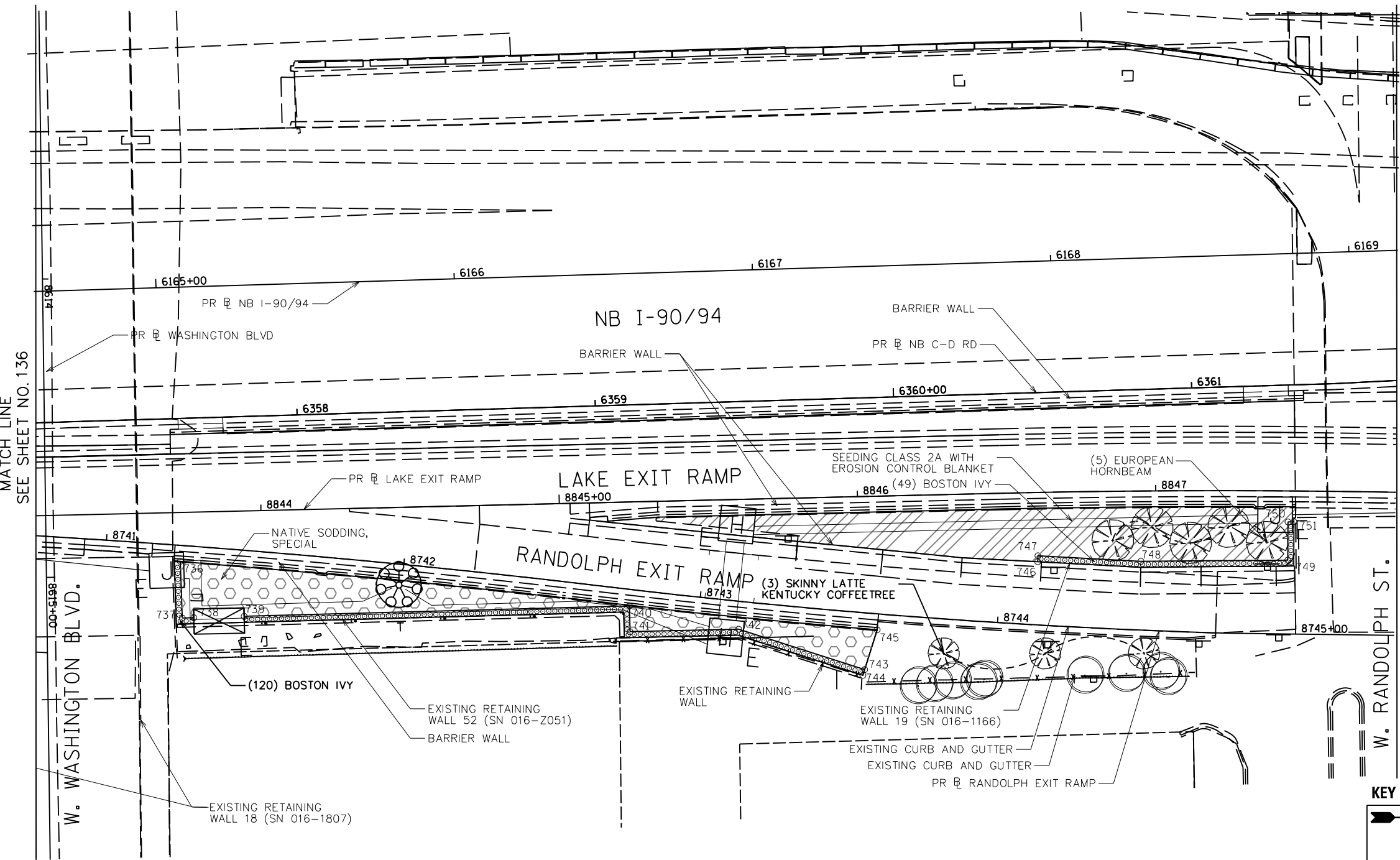
USER NAME = SG	DESIGNED - BK	REVISED
PLOT SCALE = 1:20	CHECKED - BM	REVISED
PLOT DATE = 12/04/2020	DRAWN - JT	REVISED
	DATE - 12/04/2020	REVISED

**STATE OF ILLINOIS
DEPARTMENT OF TRANSPORTATION**

LANDSCAPE PLANS
SHEET NO. 26 OF 43 SHEETS

F.A.I. R.E.	SECTION	COUNTY	TOTAL SHEETS	SHEET NO.
90/94/290	2014-012L5	COOK	220	136
CONTRACT NO. 60X98				

ILLINOIS FED. AID PROJECT

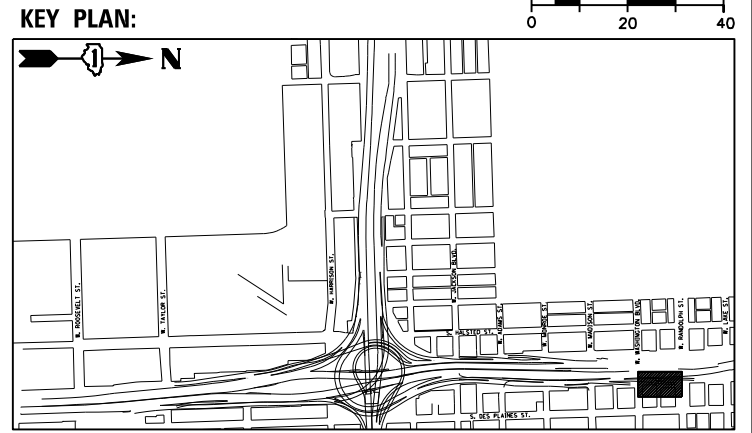
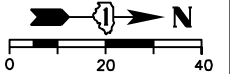


MATCH LINE
SEE SHEET NO. 136

MATCH LINE
SEE SHEET NO. 138

- LEGEND**
- SHADE TREE
 - EVERGREEN TREE
 - UNDERSTORY TREE
 - EXISTING TREE WITH MULCH PLACEMENT AND TREE CARE
 - PERENNIAL/SHRUBS
 - VINE, 1 GALLON POT
 - STONE OUTCROPPING
 - CHAIN LINK FENCE, 6'
 - NATIVE SODDING, SPECIAL
 - SEEDING, CLASS 4A (MODIFIED) WITH EROSION CONTROL BLANKET
 - SEEDING, CLASS 4A (MODIFIED) AND SEEDING, CLASS 5 (MODIFIED) WITH EROSION CONTROL BLANKET
 - SODDING, SALT TOLERANT
 - AGGREGATE SURFACE COURSE
 - STONE RIPRAP, CLASS A4 (SPECIAL)
 - STONE RIPRAP, CLASS A4
 - SEEDING CLASS 2A WITH EROSION CONTROL BLANKET
 - INTERSEEDING, CLASS 4A (MODIFIED) AND INTERSEEDING, CLASS 5 (MODIFIED) WITH MULCH, METHOD 3
 - INTERSEEDING, CLASS 2A
 - PERENNIAL PLANTS, BULB TYPE
 - COORDINATE POINT

- NOTES:**
- SEE SHEET 96 FOR REMOVAL AND EXCAVATION PLAN.
 - ENSURE STONE RIPRAP DOES NOT OBSTRUCT ACCESS TO UTILITY COVERS.



QUANTITY	BOTANIC NAME	COMMON NAME	SIZE	ROOT	REMARKS
UNDERSTORY TREES:					
3	<i>Gymnocladus dioica</i> "Skinny Latte"	Skinny Latte Kentucky Coffeetree	2.5" cal	B&B	
5	<i>Carpinus betulus</i>	European Hornbeam	2" cal	B&B	
8	TOTAL				
VINES:					
169	<i>Parthenocissus tricuspidata</i>	Boston Ivy	1 gal		24" oc, mulch bed

NOTE: CONTRACTOR TO PROVIDE THE FOLLOWING PLANTS. PLANTS TO BE LOCATED IN THE FIELD BY ROADSIDE DEVELOPMENT UNIT.

QUANTITY	BOTANIC NAME	COMMON NAME	SIZE	ROOT	REMARKS
VINES:					
100	<i>Parthenocissus quinquefolia</i> "Engelmannii"	Engelman's Virginia Creeper	1 gal		24" oc, mulch bed



DESIGNED - BK	REVISED
CHECKED - BM	REVISED
DRAWN - JT	REVISED
DATE - 12/04/2020	REVISED

STATE OF ILLINOIS
DEPARTMENT OF TRANSPORTATION

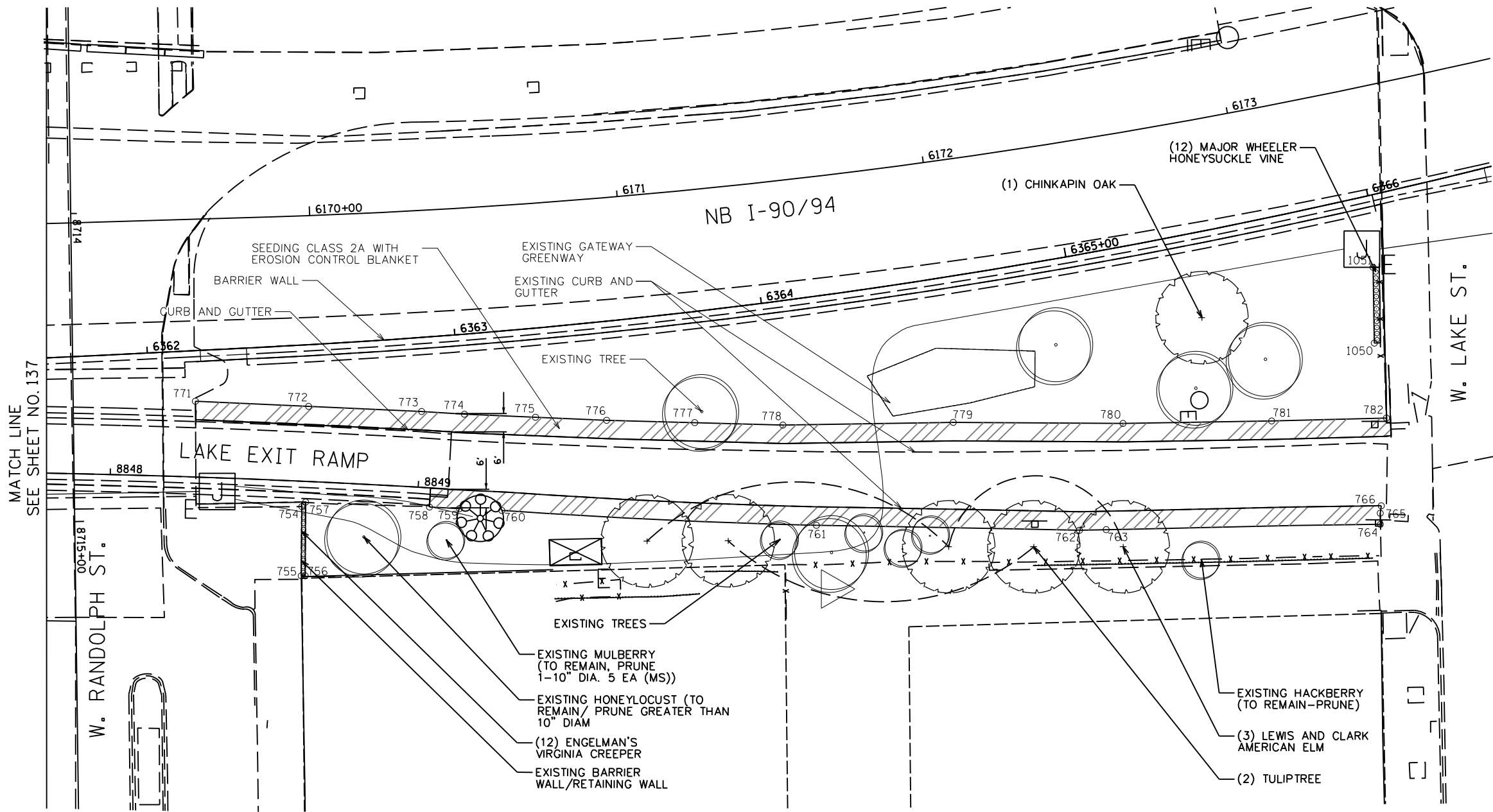
LANDSCAPE PLANS

SHEET NO. 27 OF 43 SHEETS

F.A.I. RTE.	SECTION	COUNTY	TOTAL SHEETS	SHEET NO.
90/94/290	2014-012LS	COOK	220	137
CONTRACT NO. 60X98				

ILLINOIS FED. AID PROJECT

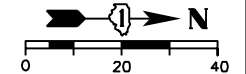
D:\010808-Site-Plan-27.dgn



- LEGEND**
- SHADE TREE
 - EVERGREEN TREE
 - UNDERSTORY TREE
 - EXISTING TREE WITH MULCH PLACEMENT AND TREE CARE
 - PERENNIAL/SHRUBS
 - VINE, 1 GALLON POT
 - STONE OUTCROPPING
 - CHAIN LINK FENCE, 6'
 - NATIVE SODDING, SPECIAL
 - SEEDING, CLASS 4A (MODIFIED) WITH EROSION CONTROL BLANKET
 - SEEDING, CLASS 4A (MODIFIED) AND SEEDING, CLASS 5 (MODIFIED) WITH EROSION CONTROL BLANKET
 - SODDING, SALT TOLERANT
 - AGGREGATE SURFACE COURSE
 - STONE RIPRAP, CLASS A4 (SPECIAL)
 - STONE RIPRAP, CLASS A4
 - SEEDING CLASS 2A WITH EROSION CONTROL BLANKET
 - INTERSEEDING, CLASS 4A (MODIFIED) AND INTERSEEDING, CLASS 5 (MODIFIED) WITH MULCH, METHOD 3
 - INTERSEEDING, CLASS 2A WITH MULCH, METHOD 3
 - PERENNIAL PLANTS, BULB TYPE
 - COORDINATE POINT

NOTES:

- SEE SHEET 97 FOR REMOVAL AND EXCAVATION PLAN.
- ENSURE STONE RIPRAP DOES NOT OBSTRUCT ACCESS TO UTILITY COVERS.



QUANTITY	BOTANIC NAME	COMMON NAME	SIZE	ROOT	REMARKS
SHADE TREES:					
2	<i>Liriodendron tulipifera</i>	Tulip Tree	2.5" cal	B&B	
1	<i>Quercus muehlenbergii</i>	Chinkapin Oak	2.5" cal	B&B	
3	<i>Ulmus americana 'Lewis and Clark'</i>	Lewis and Clark American Elm	2" cal	B&B	
6	TOTAL				
VINES:					
12	<i>Lonicera sempervirens 'Major Wheeler'</i>	Major Wheeler Honeysuckle Vine	2 gal		24" oc, mulch bed
12	<i>Parthenocissus quinquefolia 'Engelmannii'</i>	Engelman's Virginia Creeper	1 gal		24" oc, mulch bed
24	TOTAL				



DESIGNED - BK	REVISED
CHECKED - BM	REVISED
DRAWN - JT	REVISED
DATE - 12/04/2020	REVISED

**STATE OF ILLINOIS
DEPARTMENT OF TRANSPORTATION**

LANDSCAPE PLANS

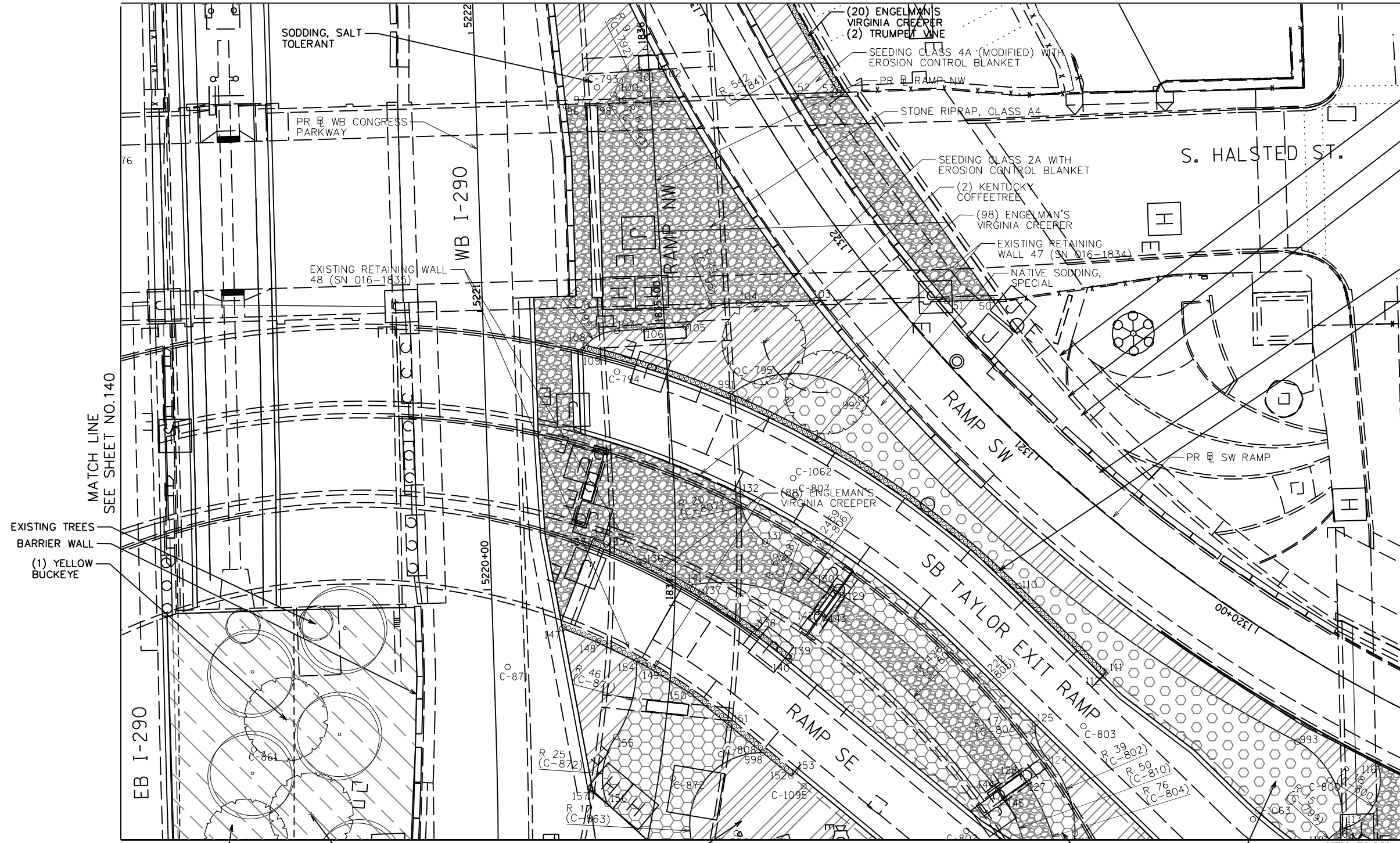
SHEET NO. 28 OF 43 SHEETS

F.A.I. R.T.E.	SECTION	COUNTY	TOTAL SHEETS	SHEET NO.
90/94/290	2014-012L5	COOK	220	138
CONTRACT NO. 60X98				

ILLINOIS FED. AID PROJECT

D:\60X98-314-14-28.dgn

MATCH LINE SEE SHEET NO. 149



LEGEND

- SHADE TREE
- EVERGREEN TREE
- UNDERSTORY TREE
- EXISTING TREE WITH MULCH PLACEMENT AND TREE CARE
- PERENNIAL/SHRUBS
- VINE, 1 GALLON POT
- STONE OUTCROPPING
- CHAIN LINK FENCE, 6'
- NATIVE SODDING, SPECIAL
- SEEDING, CLASS 4A (MODIFIED) WITH EROSION CONTROL BLANKET
- SEEDING, CLASS 4A (MODIFIED) AND SEEDING, CLASS 5 (MODIFIED) WITH EROSION CONTROL BLANKET
- SODDING, SALT TOLERANT
- AGGREGATE SURFACE COURSE
- STONE RIPRAP, CLASS A4 (SPECIAL)
- STONE RIPRAP, CLASS A4
- SEEDING CLASS 2A WITH EROSION CONTROL BLANKET
- INTERSEEDING, CLASS 4A (MODIFIED) AND INTERSEEDING, CLASS 5 (MODIFIED) WITH MULCH, METHOD 3
- INTERSEEDING, CLASS 2A
- PERENNIAL PLANTS, BULB TYPE
- COORDINATE POINT

NOTES:

- SEE SHEET 98 FOR REMOVAL AND EXCAVATION PLAN.
- ENSURE STONE RIPRAP DOES NOT OBSTRUCT ACCESS TO UTILITY COVERS.

MATCH LINE SEE SHEET NO. 114

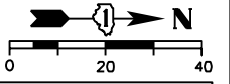
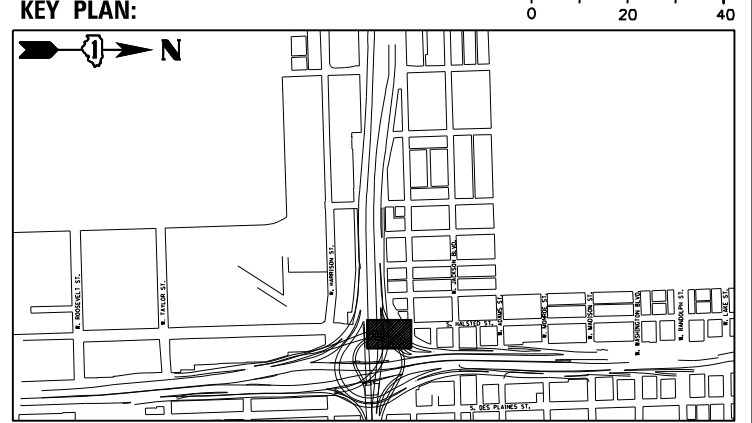
MATCH LINE SEE SHEET NO. 140

MATCH LINE SEE SHEET NO. 115

INTERSEEDING, CLASS 4A (MODIFIED) AND INTERSEEDING, CLASS 5 (MODIFIED) WITH MULCH, METHOD 3

(1) WHITE SHIELD OSAGE ORANGE

QUANTITY	BOTANIC NAME	COMMON NAME	SIZE	ROOT	REMARKS
SHADE TREES:					
1	<i>Aesculus flava</i>	Yellow Buckeye	3" cal	B&B	
2	<i>Gymnocladus dioica</i>	Kentucky Coffeetree	2.5" cal	B&B	
UNDERSTORY TREES:					
1	<i>Maclura pomifera</i> 'White Shield'	White Shield Osage Orange	2" cal	B&B	
4	TOTAL				
VINES:					
2	<i>Campsis radicans</i>	Trumpet Vine	1 gal		25' oc, mulch bed
85	<i>Parthenocissus tricuspidata</i>	Boston Ivy	1 gal		24" oc, mulch bed
206	<i>Parthenocissus quinquefolia</i> 'Engelmanni'	Engelman's Virginia Creeper	1 gal		24" oc, mulch bed
6	<i>Wisteria macrostachya</i> 'Betty Mathews'	First Editions Summer Cascade Wisteria	2 gal		field located, mulch bed
299	TOTAL				



DESIGNED -- BK	REVISED
CHECKED -- BM	REVISED
DRAWN -- JT	REVISED
DATE -- 12/04/2020	REVISED

**STATE OF ILLINOIS
DEPARTMENT OF TRANSPORTATION**

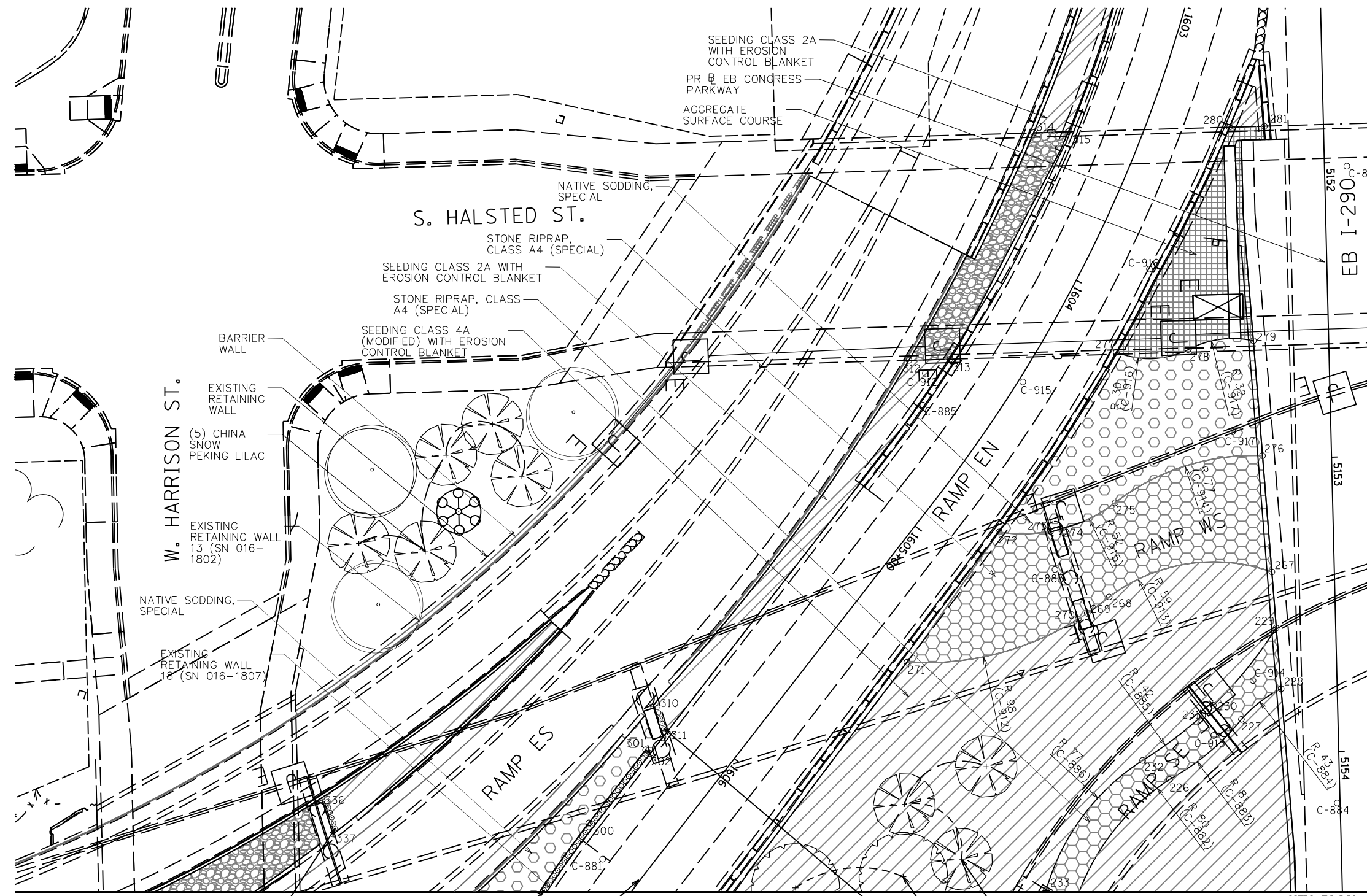
LANDSCAPE PLANS

SHEET NO. 29 OF 43 SHEETS

F.A.I. R.T.E.	SECTION	COUNTY	TOTAL SHEETS	SHEET NO.
90/94/290	2014-012L5	COOK	220	139
CONTRACT NO. 60X98				

ILLINOIS FED. AID PROJECT

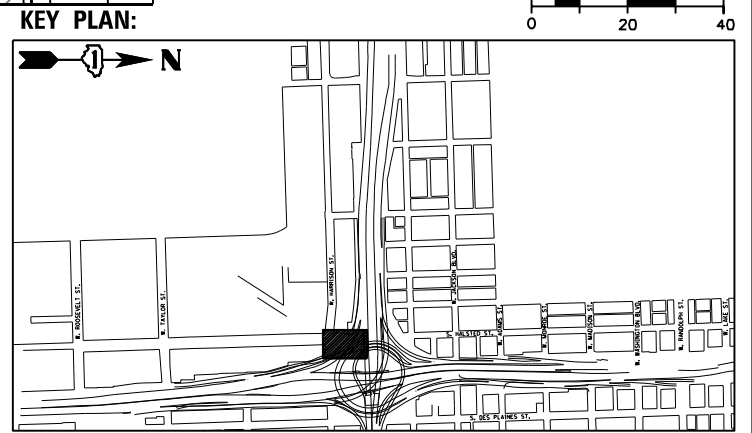
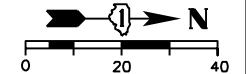
D:\60X98-318-114-29.dgn



- LEGEND**
- SHADE TREE
 - EVERGREEN TREE
 - UNDERSTORY TREE
 - EXISTING TREE WITH MULCH PLACEMENT AND TREE CARE
 - PERENNIAL/SHRUBS
 - VINE, 1 GALLON POT
 - STONE OUTCROPPING
 - CHAIN LINK FENCE, 6'
 - NATIVE SODDING, SPECIAL
 - SEEDING, CLASS 4A (MODIFIED) WITH EROSION CONTROL BLANKET
 - SEEDING, CLASS 4A (MODIFIED) AND SEEDING, CLASS 5 (MODIFIED) WITH EROSION CONTROL BLANKET
 - SODDING, SALT TOLERANT
 - AGGREGATE SURFACE COURSE
 - STONE RIPRAP, CLASS A4 (SPECIAL)
 - STONE RIPRAP, CLASS A4
 - SEEDING CLASS 2A WITH EROSION CONTROL BLANKET
 - INTERSEEDING, CLASS 4A (MODIFIED) AND INTERSEEDING, CLASS 5 (MODIFIED) WITH MULCH, METHOD 3
 - INTERSEEDING, CLASS 2A WITH MULCH, METHOD 3
 - PERENNIAL PLANTS, BULB TYPE
 - COORDINATE POINT

MATCH LINE
SEE SHEET NO.139

- NOTES:**
- SEE SHEET 99 FOR REMOVAL AND EXCAVATION PLAN.
 - ENSURE STONE RIPRAP DOES NOT OBSTRUCT ACCESS TO UTILITY COVERS.



(6) BOSTON IVY
(30) BOSTON IVY
PR & RAMP EN
MATCH LINE SEE SHEET NO.116
(3) IVORY SILK JAPANESE TREE LILAC
(2) SWAMP WHITE OAK
(5) BOSTON IVY

QUANTITY	BOTANIC NAME	COMMON NAME	SIZE	ROOT	REMARKS
SHADE TREES:					
2	<i>Quercus bicolor</i>	Swamp White Oak	2.5" cal	B&B	
UNDERSTORY TREES:					
5	<i>Syringa pekinensis</i> 'Morton'	China Snow Peking Lilac	2" cal	B&B	
3	<i>Syringa reticulata</i> 'Ivory Silk'	Ivory Silk Japanese Tree Lilac	8' Ht	B&B	
10	TOTAL				
VINES:					
41	<i>Parthenocissus tricuspidata</i>	Boston Ivy	1 gal		24" oc, mulch bed

NOTE: CONTRACTOR TO PROVIDE THE FOLLOWING TREES. TREES WILL BE LOCATED IN THE FIELD BY THE ROADSIDE DEVELOPMENT UNIT AND UIC.

QUANTITY	BOTANIC NAME	COMMON NAME	SIZE	ROOT	REMARKS
SHADE TREES:					
1	<i>Aesculus flava</i>	Yellow Buckeye	3" cal	B&B	
1	<i>Cladrastis kentukea</i> 'Perkins Pink'	Perkins Pink Yellowwood	2.5" cal	B&B	
2	<i>Quercus imbricaria</i>	Shingle Oak	2.5" cal	B&B	
1	<i>Ulmus americana</i> 'Lewis and Clark'	Lewis and Clark American Elm	2" cal	B&B	



DESIGNED - BK	REVISIONS
CHECKED - BM	REVISIONS
DRAWN - JT	REVISIONS
DATE - 12/04/2020	REVISIONS

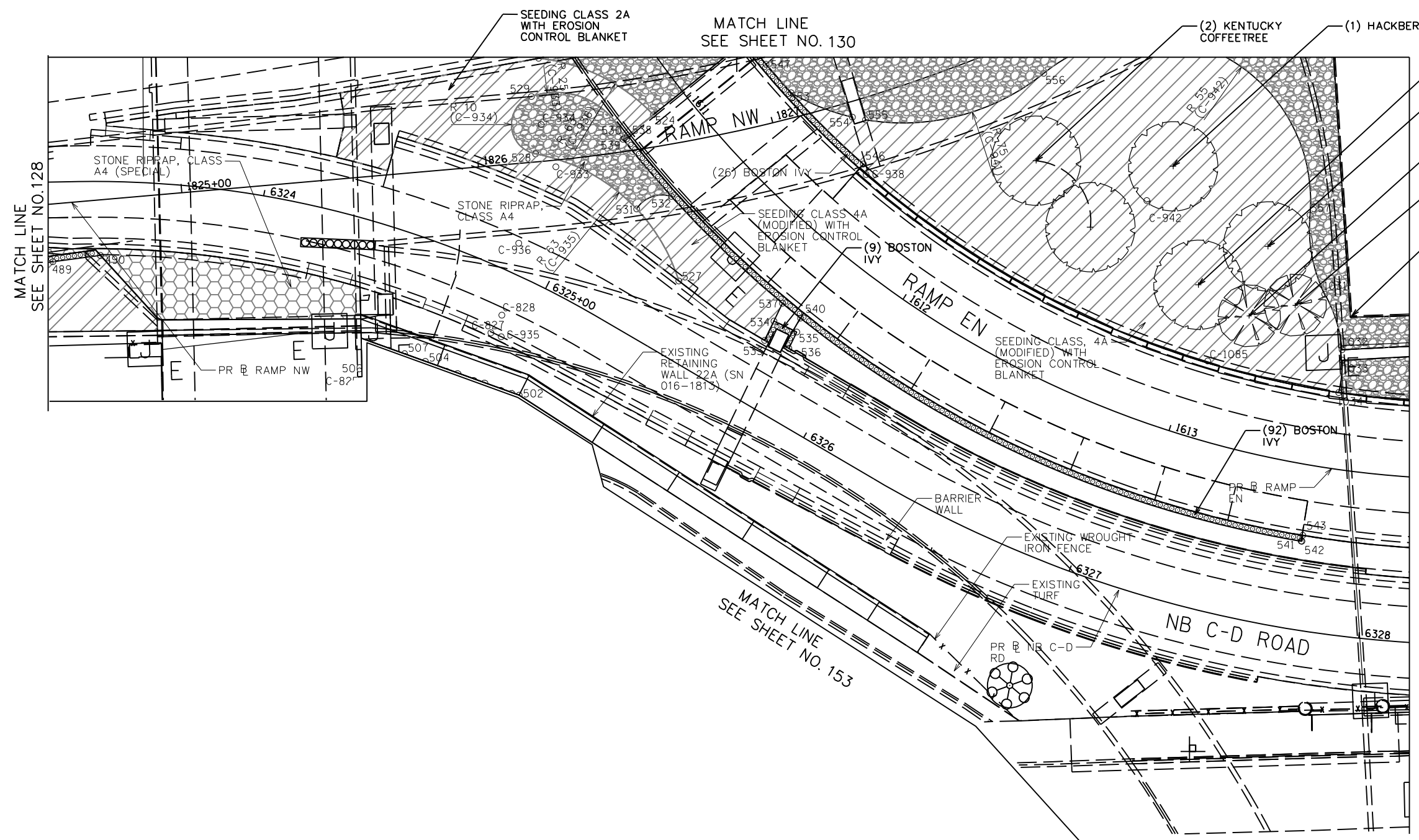
STATE OF ILLINOIS
DEPARTMENT OF TRANSPORTATION

LANDSCAPE PLANS

SHEET NO. 30 OF 43 SHEETS

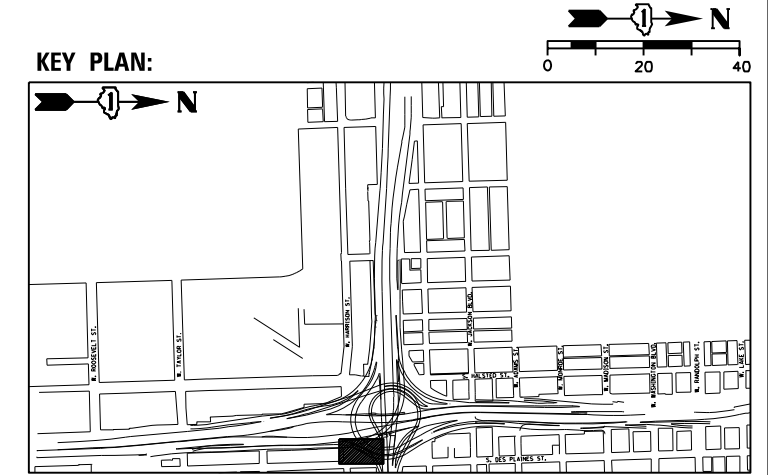
F.A.I. R.T.E. 90/94/290	SECTION 2014-012L5	COUNTY COOK	TOTAL SHEETS 220	SHEET NO. 140
CONTRACT NO. 60X98				
ILLINOIS FED. AID PROJECT				

D:\60X98-31r-11r-30.dgn



- LEGEND**
- SHADE TREE
 - EVERGREEN TREE
 - UNDERSTORY TREE
 - EXISTING TREE WITH MULCH PLACEMENT AND TREE CARE
 - PERENNIAL/SHRUBS
 - VINE, 1 GALLON POT
 - STONE OUTCROPPING
 - CHAIN LINK FENCE, 6'
 - NATIVE SODDING, SPECIAL
 - SEEDING, CLASS 4A (MODIFIED) WITH EROSION CONTROL BLANKET
 - SEEDING, CLASS 4A (MODIFIED) AND SEEDING, CLASS 5 (MODIFIED) WITH EROSION CONTROL BLANKET
 - SODDING, SALT TOLERANT
 - AGGREGATE SURFACE COURSE
 - STONE RIPRAP, CLASS A4 (SPECIAL)
 - STONE RIPRAP, CLASS A4
 - SEEDING CLASS 2A WITH EROSION CONTROL BLANKET
 - INTERSEEDING, CLASS 4A (MODIFIED) AND INTERSEEDING, CLASS 5 (MODIFIED) WITH MULCH, METHOD 3
 - INTERSEEDING, CLASS 2A
 - PERENNIAL PLANTS, BULB TYPE
 - COORDINATE POINT

- NOTES:**
- SEE SHEET 100 FOR REMOVAL AND EXCAVATION PLAN.
 - ENSURE STONE RIPRAP DOES NOT OBSTRUCT ACCESS TO UTILITY COVERS.



QUANTITY	BOTANIC NAME	COMMON NAME	SIZE	ROOT	REMARKS
SHADE TREES:					
1	<i>Celtis occidentalis</i>	Hackberry	2.5" cal	B&B	
2	<i>Gymnocladus dioicus</i>	Kentucky Coffeetree	2.5" cal	B&B	
1	<i>Quercus macrocarpa</i>	Bur Oak	2.5" cal	B&B	
1	<i>Ulmus americana 'Princeton'</i>	Princeton Elm	2.5" cal	B&B	
UNDERSTORY TREES:					
1	<i>Prunus virginiana 'Canada Red'</i>	Canada Red Chokecherry	2" cal	B&B	
1	<i>Syringa reticulata 'Ivory Silk'</i>	Ivory Silk Japanese Tree Lilac	8" Ht	B&B	
7	TOTAL				
VINES:					
127	<i>Parthenocissus tricuspidata</i>	Boston Ivy	1 gal		24" oc, mulch bed



USER NAME = SG	DESIGNED = BK	REVISED
PLOT SCALE = 1:20	CHECKED = BM	REVISED
PLOT DATE = 12/04/2020	DRAWN = JT	REVISED
	DATE = 12/04/2020	REVISED

**STATE OF ILLINOIS
DEPARTMENT OF TRANSPORTATION**

LANDSCAPE PLANS





















SHEET NO. 31 OF 43 SHEETS

F.A.I. R.T.E.	SECTION	COUNTY	TOTAL SHEETS	SHEET NO.
90/94/290	2014-012L5	COOK	220	141
CONTRACT NO. 60X98				

ILLINOIS FED. AID PROJECT

D:\60X98-31r-11r-31.dgn

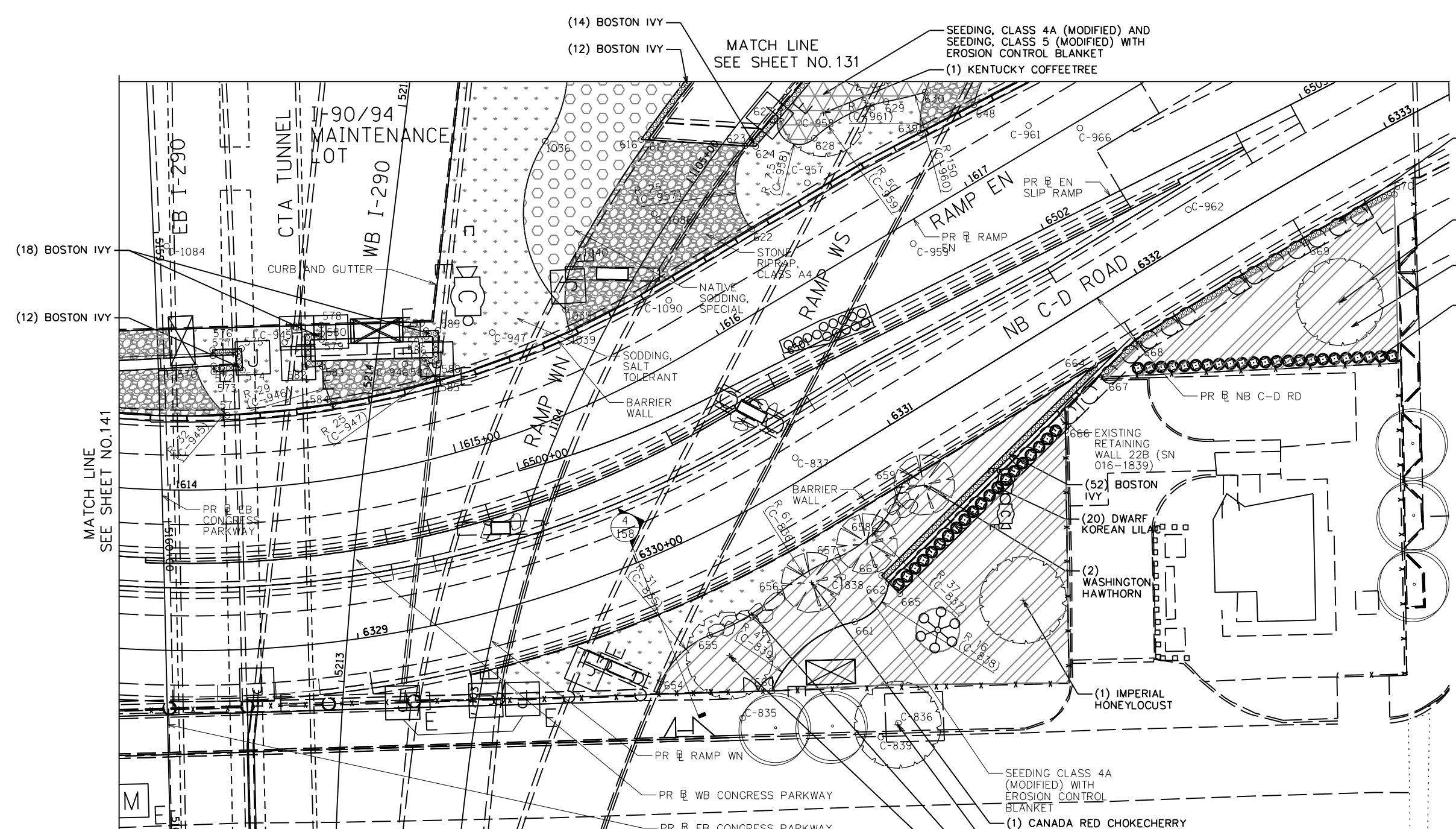
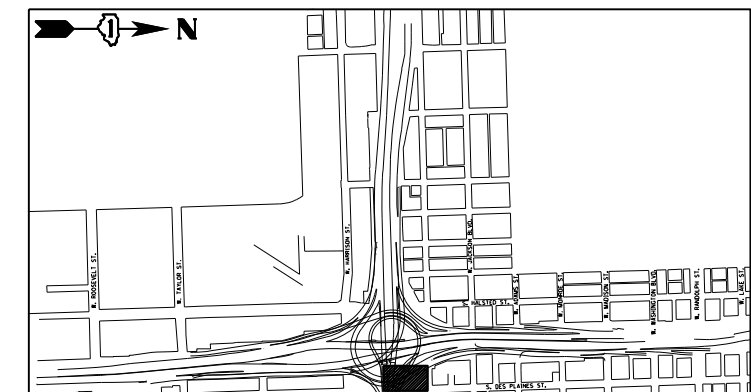
LEGEND

-  SHADE TREE
-  EVERGREEN TREE
-  UNDERSTORY TREE
-  EXISTING TREE WITH MULCH PLACEMENT AND TREE CARE
-  PERENNIAL/SHRUBS
-  VINE, 1 GALLON POT
-  STONE OUTCROPPING
-  CHAIN LINK FENCE, 6'
-  NATIVE SODDING, SPECIAL
-  SEEDING, CLASS 4A (MODIFIED) WITH EROSION CONTROL BLANKET
-  SEEDING, CLASS 4A (MODIFIED) AND SEEDING, CLASS 5 (MODIFIED) WITH EROSION CONTROL BLANKET
-  SODDING, SALT TOLERANT
-  AGGREGATE SURFACE COURSE
-  STONE RIPRAP, CLASS A4 (SPECIAL)
-  STONE RIPRAP, CLASS A4
-  SEEDING CLASS 2A WITH EROSION CONTROL BLANKET
-  INTERSEEDING, CLASS 4A (MODIFIED) AND INTERSEEDING, CLASS 5 (MODIFIED) WITH MULCH, METHOD 3
-  INTERSEEDING, CLASS 2A
-  PERENNIAL PLANTS, BULB TYPE
-  COORDINATE POINT

NOTES:

1. SEE SHEET 101 FOR REMOVAL AND EXCAVATION PLAN.
2. ENSURE STONE RIPRAP DOES NOT OBSTRUCT ACCESS TO UTILITY COVERS.

KEY PLAN:



QUANTITY	BOTANIC NAME	COMMON NAME	SIZE	ROOT	REMARKS
SHADE TREES:					
1	<i>Aesculus flava</i>	Yellow Buckeye	3" cal	B&B	
1	<i>Gleditsia triacanthos va. inermis 'Imperial'</i>	Imperial Honeylocust	3" cal	B&B	
2	<i>Gymnocladus dioicus</i>	Kentucky Coffeetree	2.5" cal	B&B	
1	<i>Metasequoia glyptostroboides</i>	Dawn Redwood	2.5" cal	B&B	
UNDERSTORY TREES:					
2	<i>Crataegus phaenopyrum</i>	Washington Hawthorn	2.5" cal	B&B	
1	<i>Prunus virginiana 'Canada Red'</i>	Canada Red Chokecherry	2" cal	B&B	
8	TOTAL				
SHRUBS:					
23	<i>Hypericum kalmianum</i>	Kalm's St. John's Wort	3 gal		36" oc, mulch bed
20	<i>Syringa meyeri 'Palibin'</i>	Dwarf Korean Lilac	5 gal		48" oc, mulch bed
43	TOTAL				
VINES:					
108	<i>Parthenocissus tricuspidata</i>	Boston Ivy	1 gal		24" oc, mulch bed
59	<i>Parthenocissus quinquefolia 'Engelmannii'</i>	Engelman's Virginia Creeper	1 gal		24" oc, mulch bed
167	TOTAL				



USER NAME = SG	DESIGNED = BK	REVISED
PLOT SCALE = 1:20	CHECKED = BM	REVISED
PLOT DATE = 12/04/2020	DRAWN = JT	REVISED
	DATE = 12/04/2020	REVISED

**STATE OF ILLINOIS
DEPARTMENT OF TRANSPORTATION**

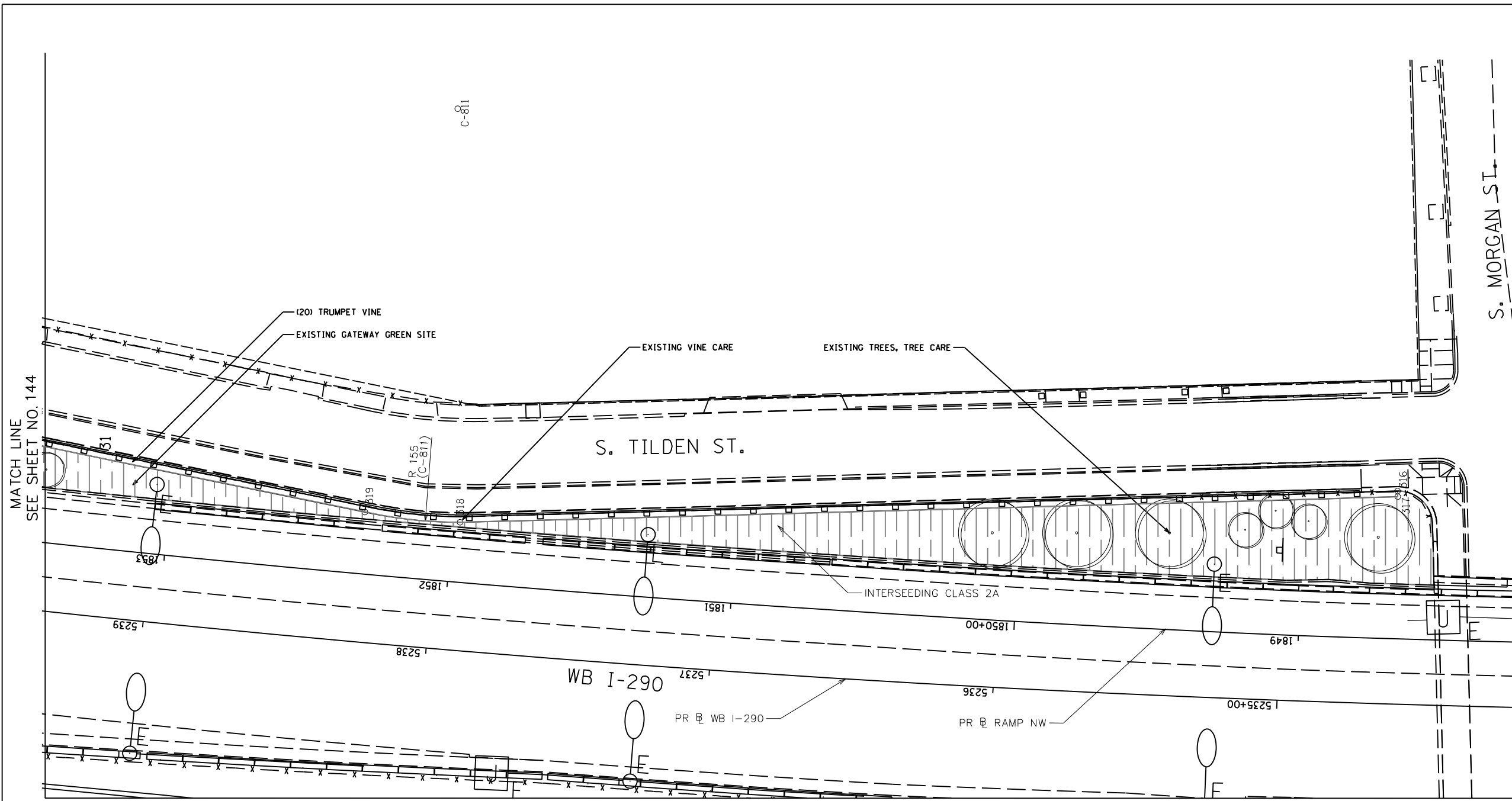
LANDSCAPE PLANS

SHEET NO. 32 OF 43 SHEETS

F.A.I. R.T.E.	SECTION	COUNTY	TOTAL SHEETS	SHEET NO.
90/94/290	2014-012L5	COOK	220	142
CONTRACT NO. 60X98				

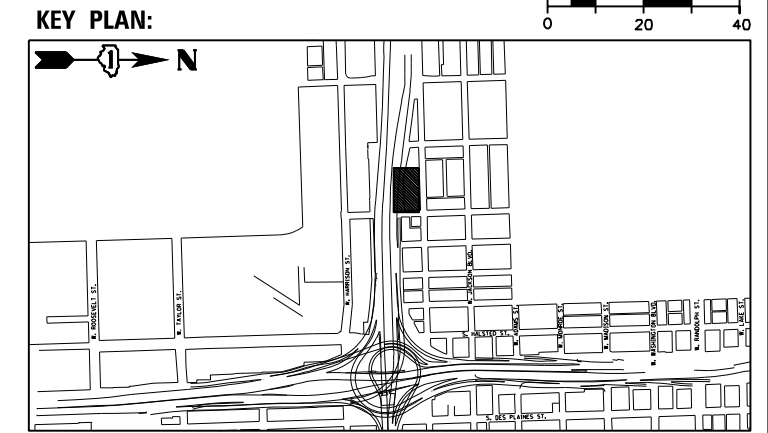
ILLINOIS FED. AID PROJECT

D:\60X98-318-141-32.dgn



- LEGEND**
- SHADE TREE
 - EVERGREEN TREE
 - UNDERSTORY TREE
 - EXISTING TREE WITH MULCH PLACEMENT AND TREE CARE
 - PERENNIAL/SHRUBS
 - VINE, 1 GALLON POT
 - STONE OUTCROPPING
 - CHAIN LINK FENCE, 6'
 - NATIVE SODDING, SPECIAL
 - SEEDING, CLASS 4A (MODIFIED) WITH EROSION CONTROL BLANKET
 - SEEDING, CLASS 4A (MODIFIED) AND SEEDING, CLASS 5 (MODIFIED) WITH EROSION CONTROL BLANKET
 - SODDING, SALT TOLERANT
 - AGGREGATE SURFACE COURSE
 - STONE RIPRAP, CLASS A4 (SPECIAL)
 - STONE RIPRAP, CLASS A4
 - SEEDING CLASS 2A WITH EROSION CONTROL BLANKET
 - INTERSEEDING, CLASS 4A (MODIFIED) AND INTERSEEDING, CLASS 5 (MODIFIED) WITH MULCH, METHOD 3
 - INTERSEEDING, CLASS 2A
 - PERENNIAL PLANTS, BULB TYPE
 - COORDINATE POINT

- NOTES:**
1. SEE SHEET 102 FOR REMOVAL AND EXCAVATION PLAN.
 2. ENSURE STONE RIPRAP DOES NOT OBSTRUCT ACCESS TO UTILITY COVERS.



QUANTITY	BOTANIC NAME	COMMON NAME	SIZE	ROOT	REMARKS
VINES:					
20	<i>Campsis radicans</i>	Trumpet Vine	1 gal		25' oc, interplanted within existing vine bed



DESIGNED	— BK	REVISED	
CHECKED	— BM	REVISED	
DRAWN	— JT	REVISED	
DATE	— 12/04/2020	REVISED	

**STATE OF ILLINOIS
DEPARTMENT OF TRANSPORTATION**

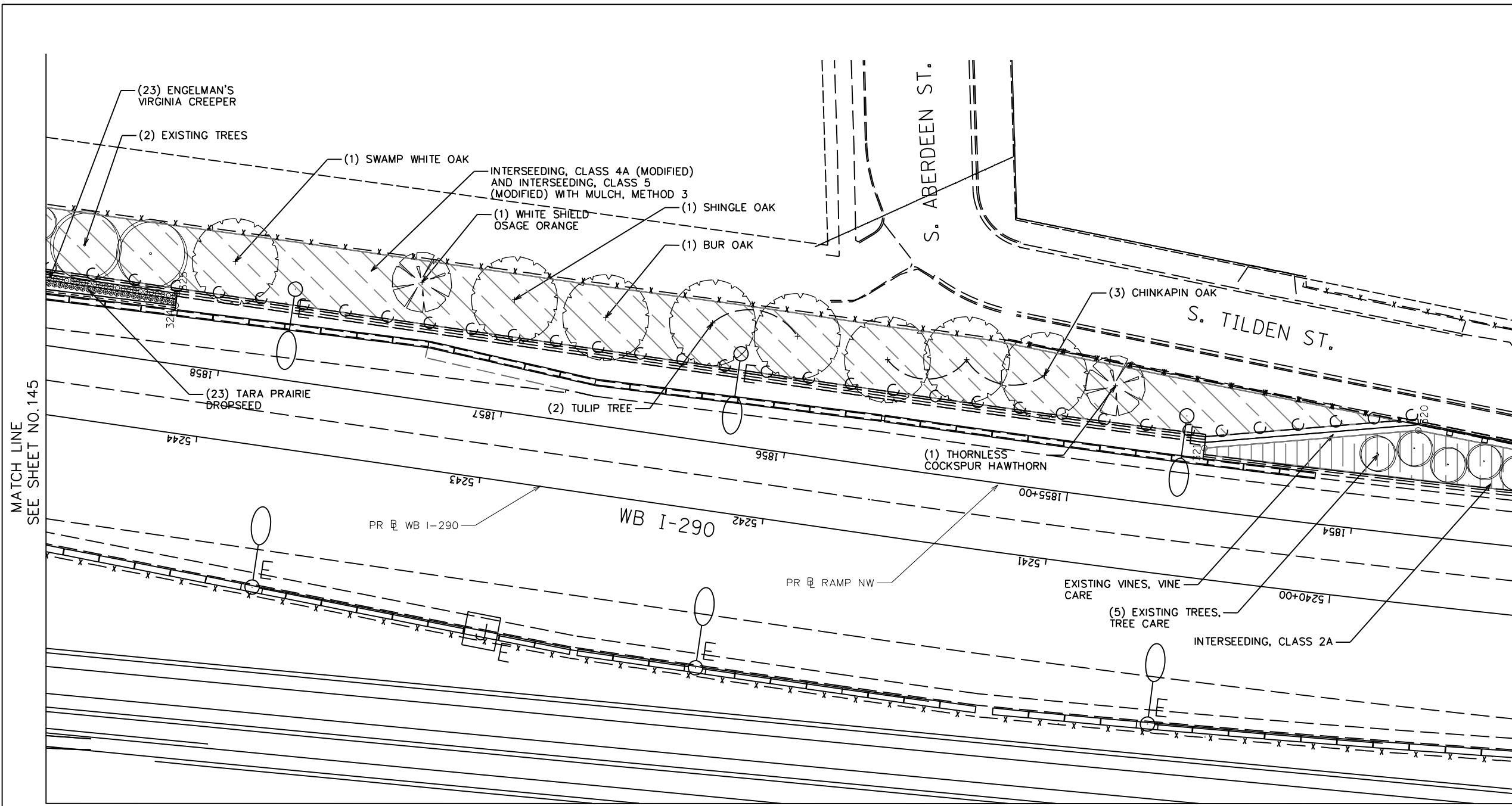
LANDSCAPE PLANS

SHEET NO. 33 OF 43 SHEETS

F.A.I. RTE.	SECTION	COUNTY	TOTAL SHEETS	SHEET NO.
90/94/290	2014-012L5	COOK	220	143
CONTRACT NO. 60X98				

ILLINOIS FED. AID PROJECT

D:\60X98-Site-144-33.dgn



LEGEND

- SHADE TREE
- EVERGREEN TREE
- UNDERSTORY TREE
- EXISTING TREE WITH MULCH PLACEMENT AND TREE CARE
- PERENNIAL/SHRUBS
- VINE, 1 GALLON POT
- STONE OUTCROPPING
- CHAIN LINK FENCE, 6'
- NATIVE SODDING, SPECIAL
- SEEDING, CLASS 4A (MODIFIED) WITH EROSION CONTROL BLANKET
- SEEDING, CLASS 4A (MODIFIED) AND SEEDING, CLASS 5 (MODIFIED) WITH EROSION CONTROL BLANKET
- SODDING, SALT TOLERANT
- AGGREGATE SURFACE COURSE
- STONE RIPRAP, CLASS A4 (SPECIAL)
- STONE RIPRAP, CLASS A4
- SEEDING CLASS 2A WITH EROSION CONTROL BLANKET
- INTERSEEDING, CLASS 4A (MODIFIED) AND INTERSEEDING, CLASS 5 (MODIFIED) WITH MULCH, METHOD 3
- INTERSEEDING, CLASS 2A
- PERENNIAL PLANTS, BULB TYPE
- COORDINATE POINT

NOTES:

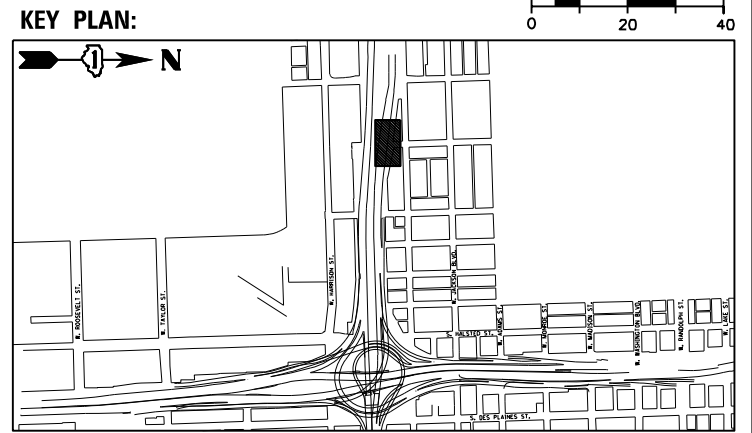
- SEE SHEET 103 FOR REMOVAL AND EXCAVATION PLAN.
- ENSURE STONE RIPRAP DOES NOT OBSTRUCT ACCESS TO UTILITY COVERS.

MATCH LINE
SEE SHEET NO.145

MATCH LINE
SEE SHEET NO.143

MATCH LINE
SEE SHEET NO.147

QUANTITY	BOTANIC NAME	COMMON NAME	SIZE	ROOT	REMARKS
SHADE TREES:					
2	<i>Liriodendron tulipifera</i>	Tulip Tree	2.5" cal	B&B	
1	<i>Quercus bicolor</i>	Swamp White Oak	2.5" cal	B&B	
1	<i>Quercus imbricaria</i>	Shingle Oak	2.5" cal	B&B	
1	<i>Quercus macrocarpa</i>	Bur Oak	2.5" cal	B&B	
3	<i>Quercus muehlenbergii</i>	Chinkapin Oak	2.5" cal	B&B	
UNDERSTORY TREES:					
1	<i>Crataegus crus-galli var. inermis</i>	Thornless Cockspur Hawthorn	7' Ht	B&B	
1	<i>Maclura pomifera 'White Shield'</i>	White Shield Osage Orange	2" cal	B&B	
10	TOTAL				
PERENNIALS:					
**23	<i>Sporobolus heterolepis 'Tara'</i>	Tara Prairie Dropseed	1 gal		24" oc, mulch bed
**PAID FOR AS PERENNIAL, UNIT = 100					
VINES:					
23	<i>Parthenocissus quinquefolia 'Engelmannii'</i>	Engelman's Virginia Creeper	1 gal		24" oc, mulch bed



DESIGNED - BK	REVISED
CHECKED - BM	REVISED
DRAWN - JT	REVISED
DATE - 12/04/2020	REVISED

STATE OF ILLINOIS
DEPARTMENT OF TRANSPORTATION

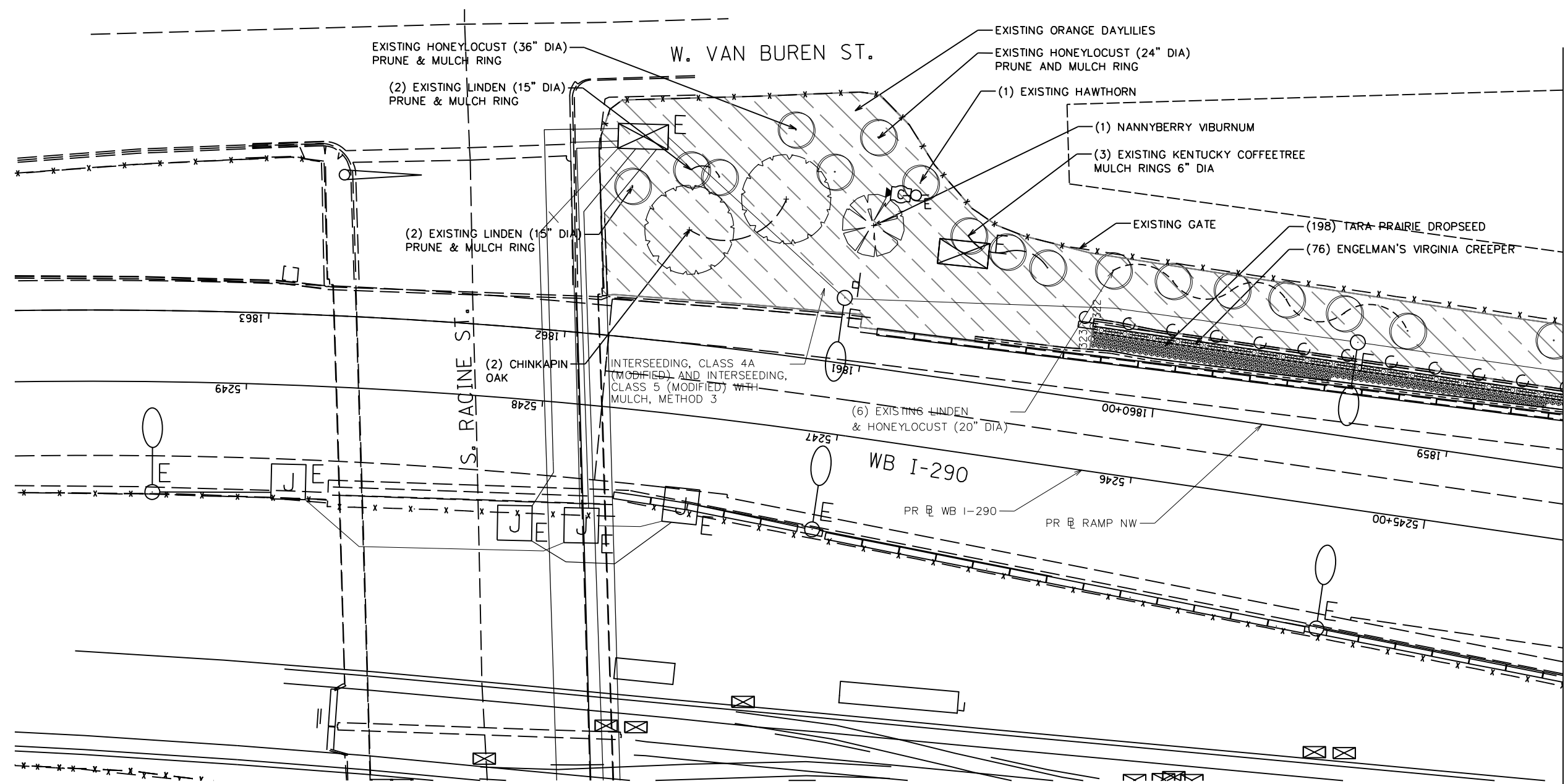
LANDSCAPE PLANS

SHEET NO. 34 OF 43 SHEETS

F.A.I. RTE.	SECTION	COUNTY	TOTAL SHEETS	SHEET NO.
90/94/290	2014-012L5	COOK	220	144
CONTRACT NO. 60X98				

ILLINOIS FED. AID PROJECT

D:\60X98-SHR-ml-34.dgn



LEGEND

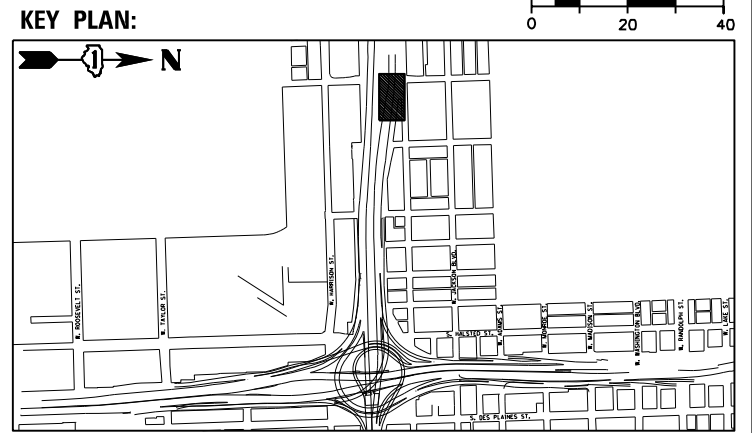
- SHADE TREE
- EVERGREEN TREE
- UNDERSTORY TREE
- EXISTING TREE WITH MULCH PLACEMENT AND TREE CARE
- PERENNIAL/SHRUBS
- VINE, 1 GALLON POT
- STONE OUTCROPPING
- CHAIN LINK FENCE, 6'
- NATIVE SODDING, SPECIAL
- SEEDING, CLASS 4A (MODIFIED) WITH EROSION CONTROL BLANKET
- SEEDING, CLASS 4A (MODIFIED) AND SEEDING, CLASS 5 (MODIFIED) WITH EROSION CONTROL BLANKET
- SODDING, SALT TOLERANT
- AGGREGATE SURFACE COURSE
- STONE RIPRAP, CLASS A4 (SPECIAL)
- STONE RIPRAP, CLASS A4
- SEEDING CLASS 2A WITH EROSION CONTROL BLANKET
- INTERSEEDING, CLASS 4A (MODIFIED) AND INTERSEEDING, CLASS 5 (MODIFIED) WITH MULCH, METHOD 3
- INTERSEEDING, CLASS 2A WITH MULCH, METHOD 3
- PERENNIAL PLANTS, BULB TYPE
- COORDINATE POINT

NOTES:

- SEE SHEET 104 FOR REMOVAL AND EXCAVATION PLAN.
- ENSURE STONE RIPRAP DOES NOT OBSTRUCT ACCESS TO UTILITY COVERS.

MATCH LINE
SEE SHEET NO. 144

QUANTITY	BOTANIC NAME	COMMON NAME	SIZE	ROOT	REMARKS
SHADE TREES:					
2	<i>Quercus muehlenbergii</i>	Chinkapin Oak	2.5" cal	B&B	
2	TOTAL				
SHRUBS:					
1	<i>Viburnum lentago</i>	Nannyberry Viburnum	6' Ht	B&B	
1	TOTAL				
PERENNIALS:					
**198	<i>Sporobolus heterolepis 'Tara'</i>	Tara Prairie Dropseed	1 gal		24" oc, mulch bed
**PAID FOR AS PERENNIAL, UNIT = 100					
VINES:					
76	<i>Parthenocissus quinquefolia 'Engelmannii'</i>	Engelman's Virginia Creeper	1 gal		24" oc, mulch bed
76	TOTAL				



USER NAME = SG	DESIGNED - BK	REVISED
PLOT SCALE = 1:20	CHECKED - BM	REVISED
PLOT DATE = 12/04/2020	DRAWN - JT	REVISED
	DATE - 12/04/2020	REVISED

**STATE OF ILLINOIS
DEPARTMENT OF TRANSPORTATION**

LANDSCAPE PLANS

SHEET NO. 35 OF 43 SHEETS

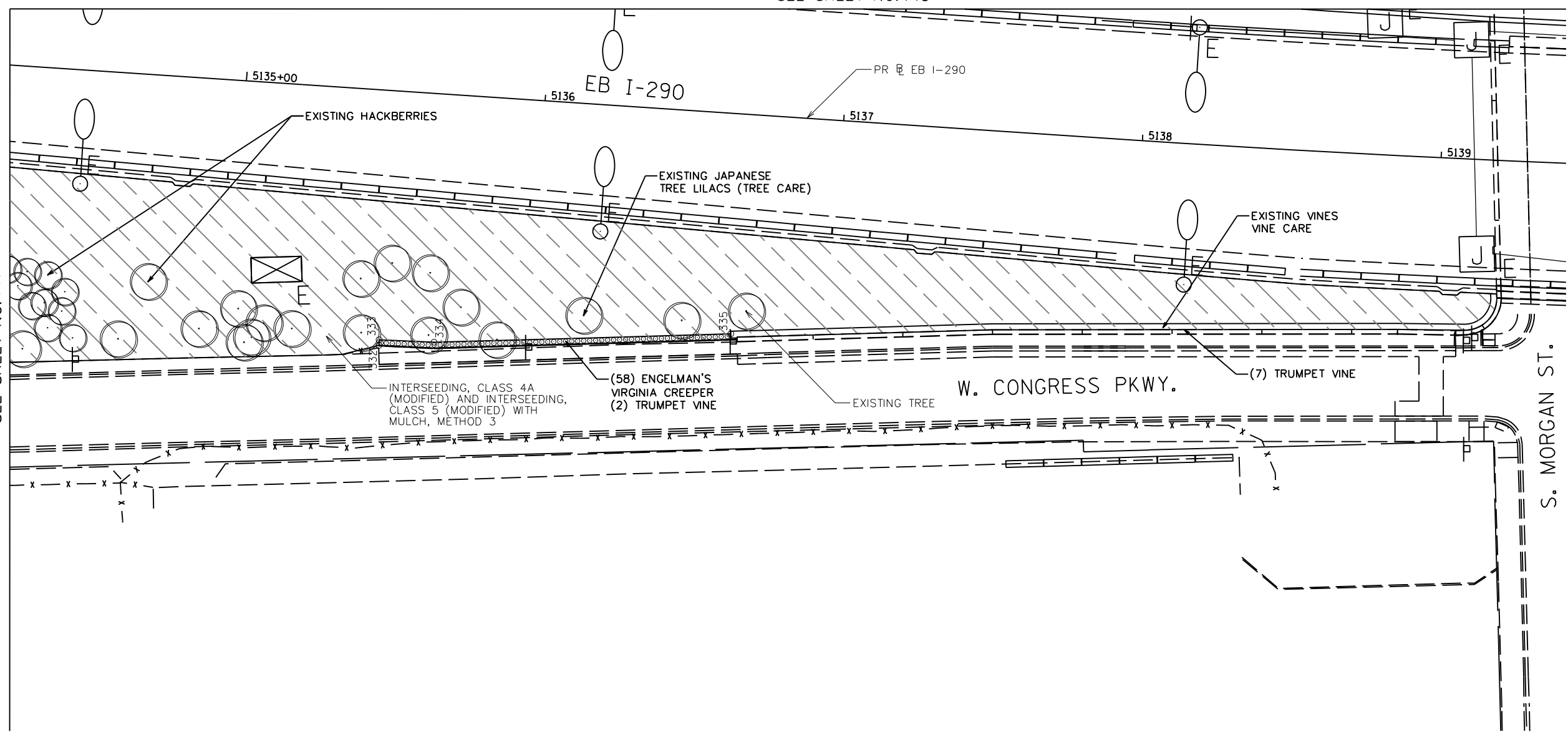
F.A.I. RTE.	SECTION	COUNTY	TOTAL SHEETS	SHEET NO.
90/94/290	2014-012L5	COOK	220	145
CONTRACT NO. 60X98				

ILLINOIS FED. AID PROJECT

D:\60X98-318-11-11-35.dwg

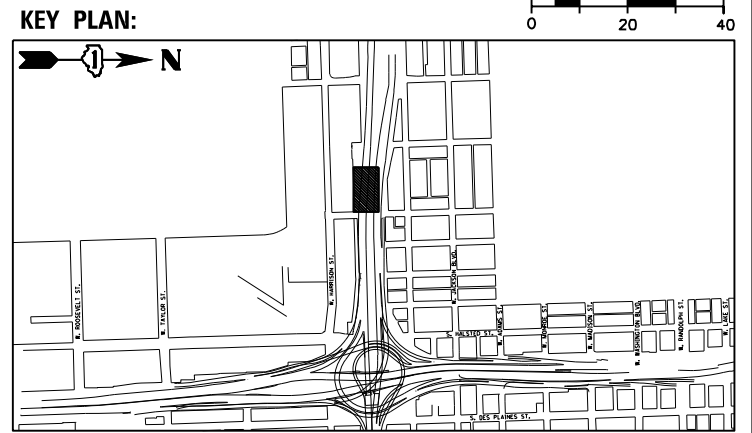
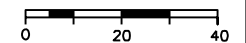
MATCH LINE
SEE SHEET NO. 143

MATCH LINE
SEE SHEET NO. 147



- LEGEND**
- SHADE TREE
 - EVERGREEN TREE
 - UNDERSTORY TREE
 - EXISTING TREE WITH MULCH PLACEMENT AND TREE CARE
 - PERENNIAL/SHRUBS
 - VINE, 1 GALLON POT
 - STONE OUTCROPPING
 - CHAIN LINK FENCE, 6'
 - NATIVE SODDING, SPECIAL
 - SEEDING, CLASS 4A (MODIFIED) WITH EROSION CONTROL BLANKET
 - SEEDING, CLASS 4A (MODIFIED) AND SEEDING, CLASS 5 (MODIFIED) WITH EROSION CONTROL BLANKET
 - SODDING, SALT TOLERANT
 - AGGREGATE SURFACE COURSE
 - STONE RIPRAP, CLASS A4 (SPECIAL)
 - STONE RIPRAP, CLASS A4
 - SEEDING CLASS 2A WITH EROSION CONTROL BLANKET
 - INTERSEEDING, CLASS 4A (MODIFIED) AND INTERSEEDING, CLASS 5 (MODIFIED) WITH MULCH, METHOD 3
 - INTERSEEDING, CLASS 2A WITH MULCH, METHOD 3
 - PERENNIAL PLANTS, BULB TYPE
 - COORDINATE POINT

- NOTES:**
- SEE SHEET 105 FOR REMOVAL AND EXCAVATION PLAN.
 - ENSURE STONE RIPRAP DOES NOT OBSTRUCT ACCESS TO UTILITY COVERS.



QUANTITY	BOTANIC NAME	COMMON NAME	SIZE	ROOT	REMARKS
VINES:					
9	<i>Campsis radicans</i>	Trumpet Vine	1 gal		25' oc, mulch bed
58	<i>Parthenocissus quinquefolia 'Engelmannii'</i>	Engelmann's Virginia Creeper	1 gal		24" oc, mulch bed
67	TOTAL				



DESIGNED - BK	REVISED
CHECKED - BM	REVISED
DRAWN - JT	REVISED
DATE - 12/04/2020	REVISED

**STATE OF ILLINOIS
DEPARTMENT OF TRANSPORTATION**

LANDSCAPE PLANS

SHEET NO. 36 OF 43 SHEETS

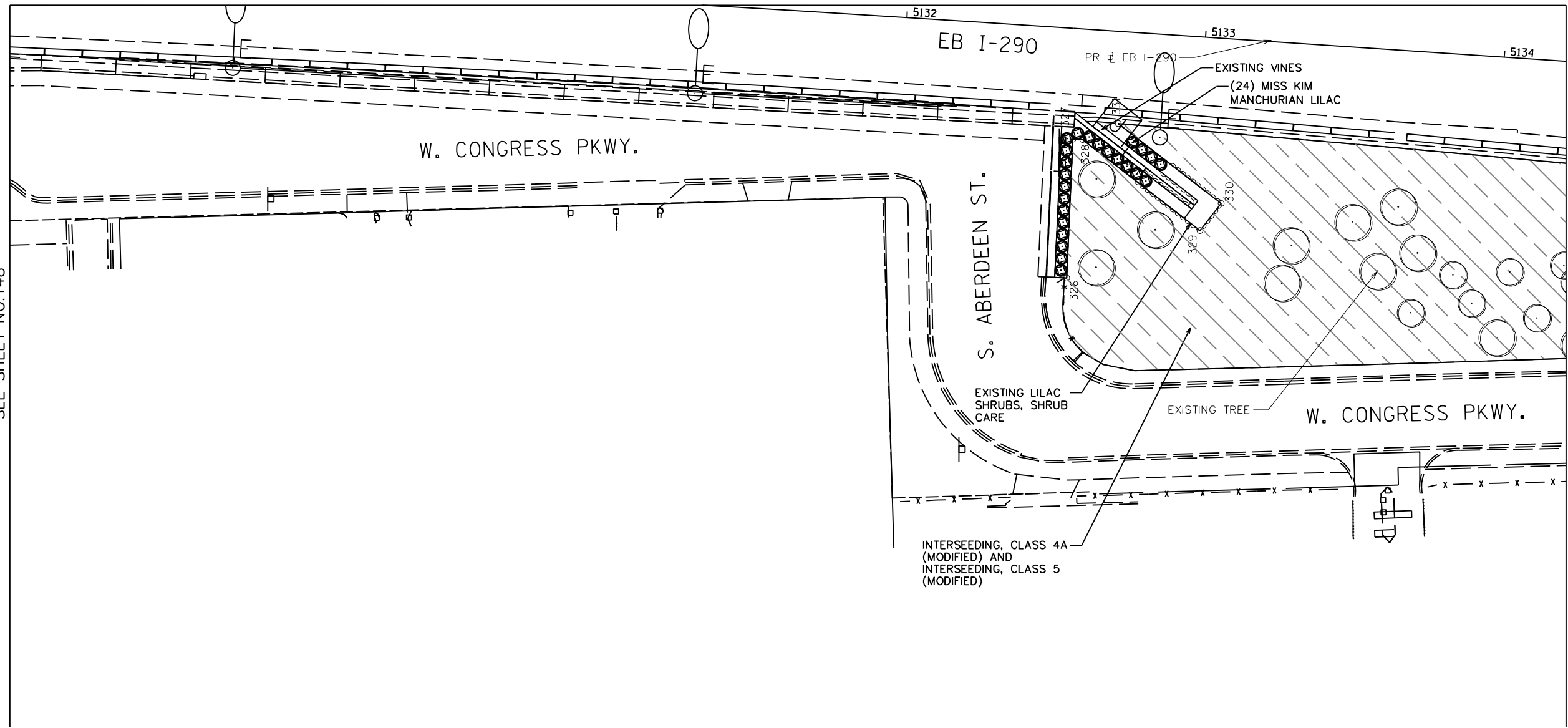
F.A.I. RTE.	SECTION	COUNTY	TOTAL SHEETS	SHEET NO.
90/94/290	2014-012L5	COOK	220	146
CONTRACT NO. 60X98				

ILLINOIS FED. AID PROJECT

D:\60X98-318-114-36.dgn

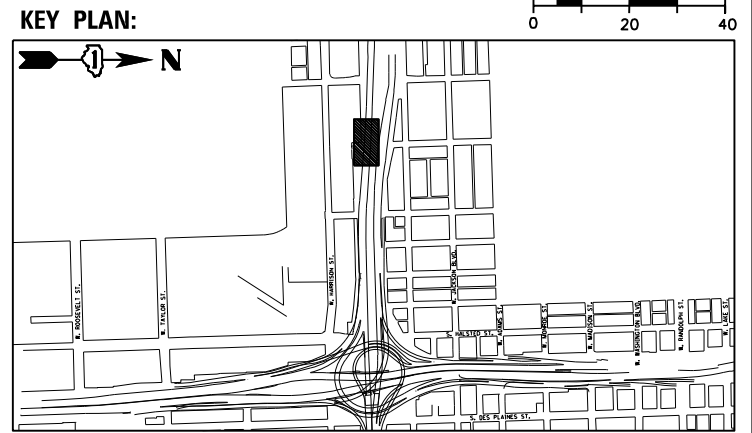
MATCH LINE
SEE SHEET NO.144

5132 EB I-290 5133 5134



- LEGEND**
- SHADE TREE
 - EVERGREEN TREE
 - UNDERSTORY TREE
 - EXISTING TREE WITH MULCH PLACEMENT AND TREE CARE
 - PERENNIAL/SHRUBS
 - VINE, 1 GALLON POT
 - STONE OUTCROPPING
 - CHAIN LINK FENCE, 6'
 - NATIVE SODDING, SPECIAL
 - SEEDING, CLASS 4A (MODIFIED) WITH EROSION CONTROL BLANKET
 - SEEDING, CLASS 4A (MODIFIED) AND SEEDING, CLASS 5 (MODIFIED) WITH EROSION CONTROL BLANKET
 - SODDING, SALT TOLERANT
 - AGGREGATE SURFACE COURSE
 - STONE RIPRAP, CLASS A4 (SPECIAL)
 - STONE RIPRAP, CLASS A4
 - SEEDING CLASS 2A WITH EROSION CONTROL BLANKET
 - INTERSEEDING, CLASS 4A (MODIFIED) AND INTERSEEDING, CLASS 5 (MODIFIED) WITH MULCH, METHOD 3
 - INTERSEEDING, CLASS 2A WITH MULCH, METHOD 3
 - PERENNIAL PLANTS, BULB TYPE
 - xxxx COORDINATE POINT

- NOTES:**
- SEE SHEET 106 FOR REMOVAL AND EXCAVATION PLAN.
 - ENSURE STONE RIPRAP DOES NOT OBSTRUCT ACCESS TO UTILITY COVERS.



NOTE: CONTRACTOR TO PROVIDE THE FOLLOWING TREES. TREES TO BE LOCATED IN THE FIELD BY THE ROADSIDE DEVELOPMENT UNIT.

QUANTITY	BOTANIC NAME	COMMON NAME	SIZE	ROOT	REMARKS
SHADE TREES:					
2	<i>Aesculus flava</i>	Yellow Buckeye	3" cal	B&B	
2	<i>Catalpa speciosa</i>	Northern Catalpa	2.5" cal	B&B	
2	<i>Liriodendron tulipifera</i>	Tulip Tree	2.5" cal	B&B	
3	<i>Quercus imbricaria</i>	Shingle Oak	2.5" cal	B&B	
UNDERSTORY TREES:					
5	<i>Ostrya virginiana</i>	American Hop-Hornbeam	2" cal	B&B	

QUANTITY	BOTANIC NAME	COMMON NAME	SIZE	ROOT	REMARKS
SHRUB:					
24	<i>Syringa patula 'Miss Kim'</i>	Miss Kim Manchurian Lilac	3' Ht		48" oc, mulch bed
24	TOTAL				



DESIGNED - BK	REVISIONS
CHECKED - BM	REVISIONS
DRAWN - JT	REVISIONS
DATE - 12/04/2020	REVISIONS

**STATE OF ILLINOIS
DEPARTMENT OF TRANSPORTATION**

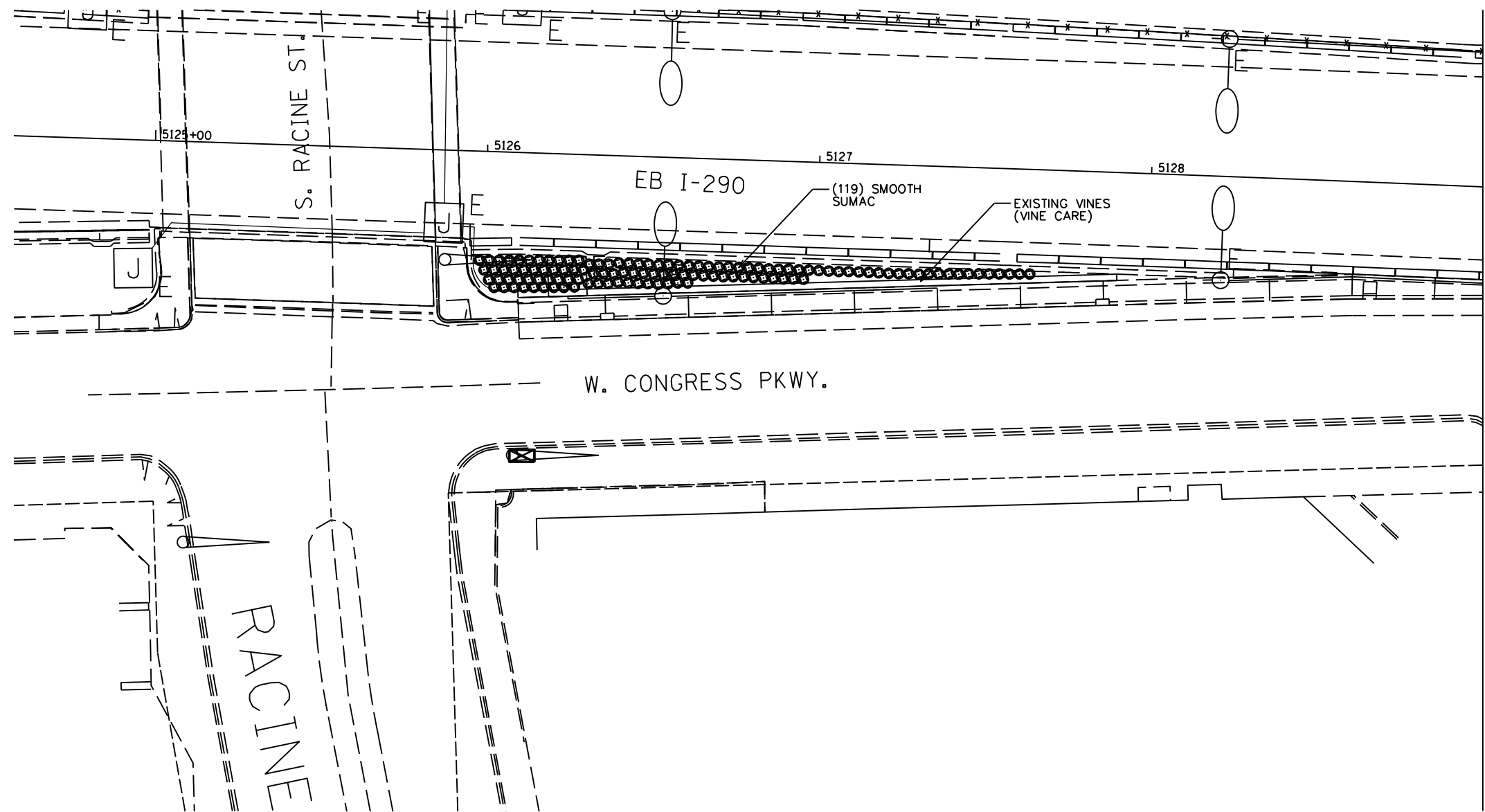
LANDSCAPE PLANS

SHEET NO. 37 OF 43 SHEETS

F.A.I. R.T.E.	SECTION	COUNTY	TOTAL SHEETS	SHEET NO.
90/94/290	2014-012L5	COOK	220	147
CONTRACT NO. 60X98				

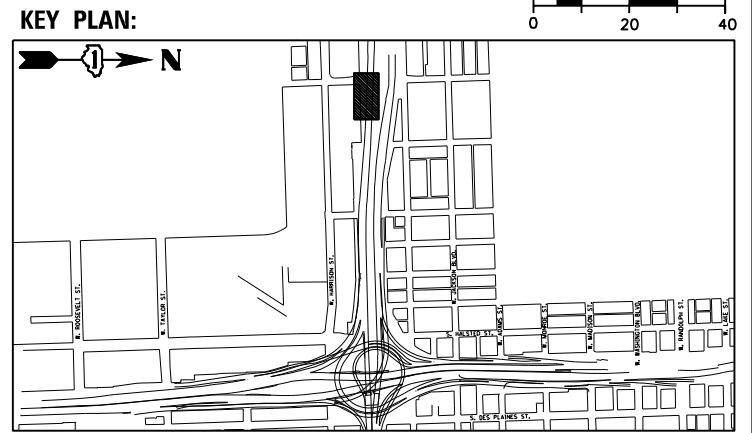
ILLINOIS FED. AID PROJECT

D:\60X98-Site-ml-37.dgn



- LEGEND**
- SHADE TREE
 - EVERGREEN TREE
 - UNDERSTORY TREE
 - EXISTING TREE WITH MULCH PLACEMENT AND TREE CARE
 - PERENNIAL/SHRUBS
 - VINE, 1 GALLON POT
 - STONE OUTCROPPING
 - CHAIN LINK FENCE, 6'
 - NATIVE SODDING, SPECIAL
 - SEEDING, CLASS 4A (MODIFIED) WITH EROSION CONTROL BLANKET
 - SEEDING, CLASS 4A (MODIFIED) AND SEEDING, CLASS 5 (MODIFIED) WITH EROSION CONTROL BLANKET
 - SODDING, SALT TOLERANT
 - AGGREGATE SURFACE COURSE
 - STONE RIPRAP, CLASS A4 (SPECIAL)
 - STONE RIPRAP, CLASS A4
 - SEEDING CLASS 2A WITH EROSION CONTROL BLANKET
 - INTERSEEDING, CLASS 4A (MODIFIED) AND INTERSEEDING, CLASS 5 (MODIFIED) WITH MULCH, METHOD 3
 - INTERSEEDING, CLASS 2A WITH MULCH, METHOD 3
 - PERENNIAL PLANTS, BULB TYPE
 - o_xxxx COORDINATE POINT

- NOTES:**
- SEE SHEET 107 FOR REMOVAL AND EXCAVATION PLAN.
 - ENSURE STONE RIPRAP DOES NOT OBSTRUCT ACCESS TO UTILITY COVERS.



QUANTITY	BOTANIC NAME	COMMON NAME	SIZE	ROOT	REMARKS
SHRUB:					
119	<i>Rhus glabra</i>	Smooth Sumac	5 gal	B&B	36" oc, mulch bed
119	TOTAL				



DESIGNED - BK	REVISED
CHECKED - BM	REVISED
DRAWN - JT	REVISED
DATE - 12/04/2020	REVISED

**STATE OF ILLINOIS
DEPARTMENT OF TRANSPORTATION**

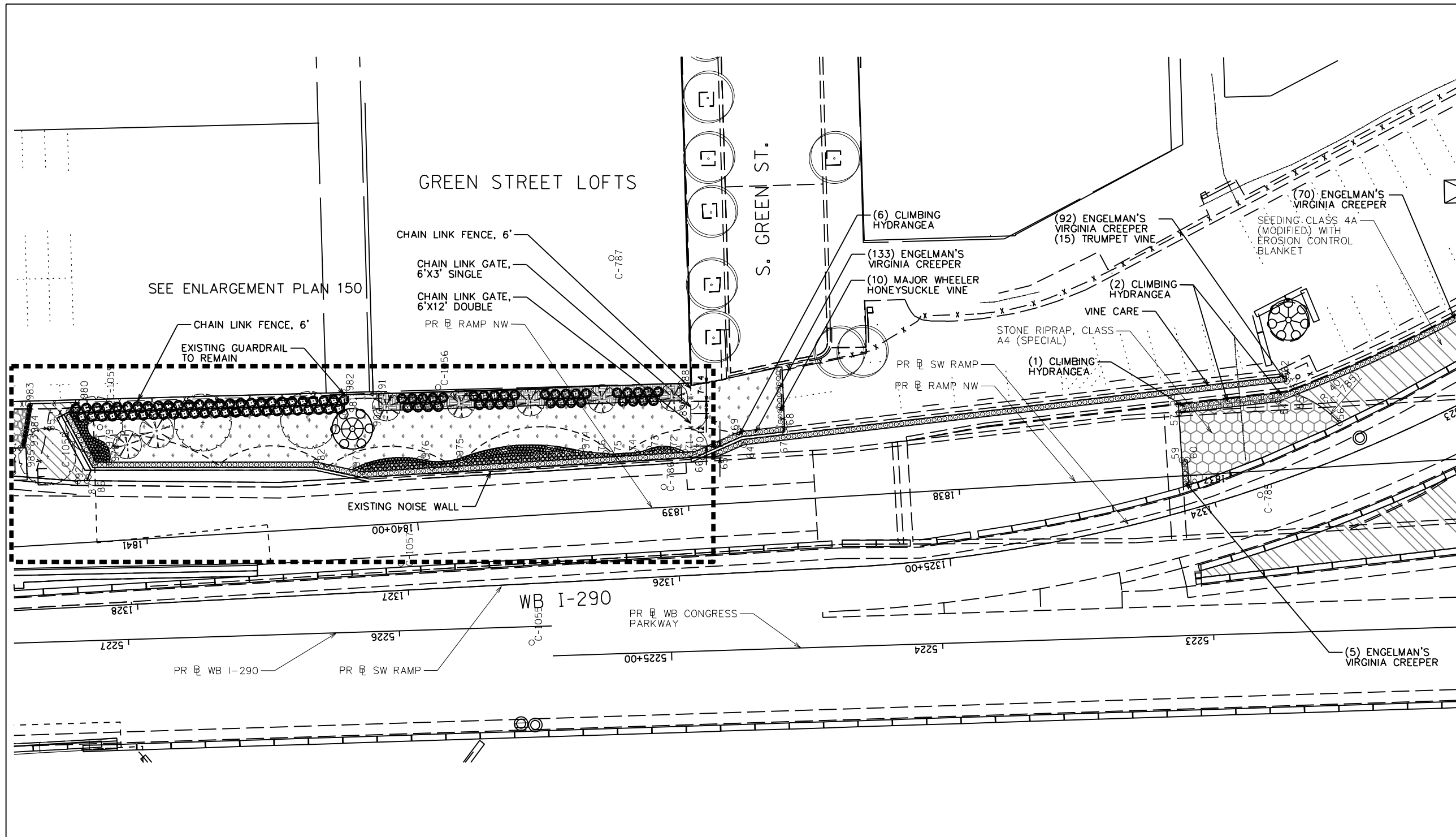
LANDSCAPE PLANS

SHEET NO. 38 OF 43 SHEETS

F.A.I. RTE.	SECTION	COUNTY	TOTAL SHEETS	SHEET NO.
90/94/290	2014-012L5	COOK	220	148
CONTRACT NO. 60X98				

ILLINOIS FED. AID PROJECT

D:\60X98-38r-37a.dgn

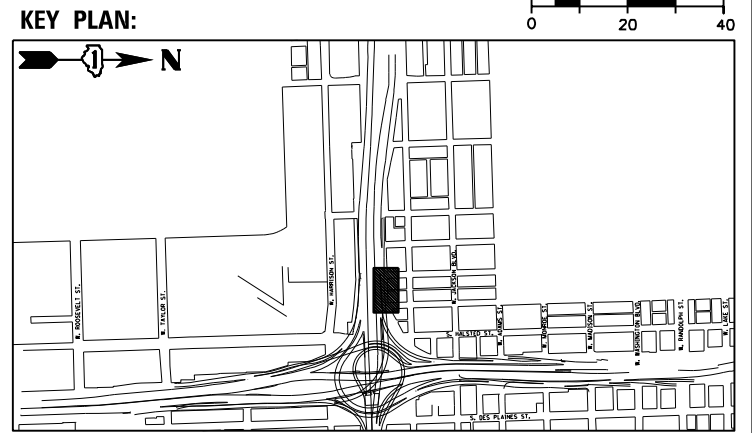


- LEGEND**
- SHADE TREE
 - EVERGREEN TREE
 - UNDERSTORY TREE
 - EXISTING TREE WITH MULCH PLACEMENT AND TREE CARE
 - PERENNIAL / SHRUBS
 - VINE, 1 GALLON POT
 - STONE OUTCROPPING
 - CHAIN LINK FENCE, 6'
 - NATIVE SODDING, SPECIAL
 - SEEDING, CLASS 4A (MODIFIED) WITH EROSION CONTROL BLANKET
 - SEEDING, CLASS 4A (MODIFIED) AND SEEDING, CLASS 5 (MODIFIED) WITH EROSION CONTROL BLANKET
 - SODDING, SALT TOLERANT
 - AGGREGATE SURFACE COURSE
 - STONE RIPRAP, CLASS A4 (SPECIAL)
 - STONE RIPRAP, CLASS A4
 - SEEDING CLASS 2A WITH EROSION CONTROL BLANKET
 - INTERSEEDING, CLASS 4A (MODIFIED) AND INTERSEEDING, CLASS 5 (MODIFIED) WITH MULCH, METHOD 3
 - INTERSEEDING, CLASS 2A
 - PERENNIAL PLANTS, BULB TYPE
 - COORDINATE POINT

MATCH LINE SEE SHEET NO. 139

- NOTES:**
- SEE SHEET 108 FOR REMOVAL AND EXCAVATION PLAN.
 - ENSURE STONE RIPRAP DOES NOT OBSTRUCT ACCESS TO UTILITY COVERS.

NOTE: TREES, SHRUBS, AND PERENNIALS SHALL BE MULCHED AS ONE — BED WITH THEIR RESPECTIVE MULCH DEPTHS



QUANTITY	BOTANIC NAME	COMMON NAME	SIZE	ROOT	REMARKS
VINES:					
15	<i>Campsis radicans</i>	Trumpet Vine	1 gal		25' oc, mulch bed
9	<i>Hydrangea anomala var. petiolaris</i>	Climbing Hydrangea	1 gal		as per plan, mulch bed
10	<i>Lonicera sempervirens 'Major Wheeler'</i>	Major Wheeler Honeysuckle Vine	2 gal		24" oc, mulch bed
300	<i>Parthenocissus quinquefolia 'Engelmanni'</i>	Engelman's Virginia Creeper	1 gal		24" oc, mulch bed
334	TOTAL				



USER NAME = SG	DESIGNED — BK	REVISED
PLOT SCALE = 1:20	CHECKED — BM	REVISED
PLOT DATE = 12/04/2020	DRAWN — JT	REVISED
	DATE — 12/04/2020	REVISED

**STATE OF ILLINOIS
DEPARTMENT OF TRANSPORTATION**

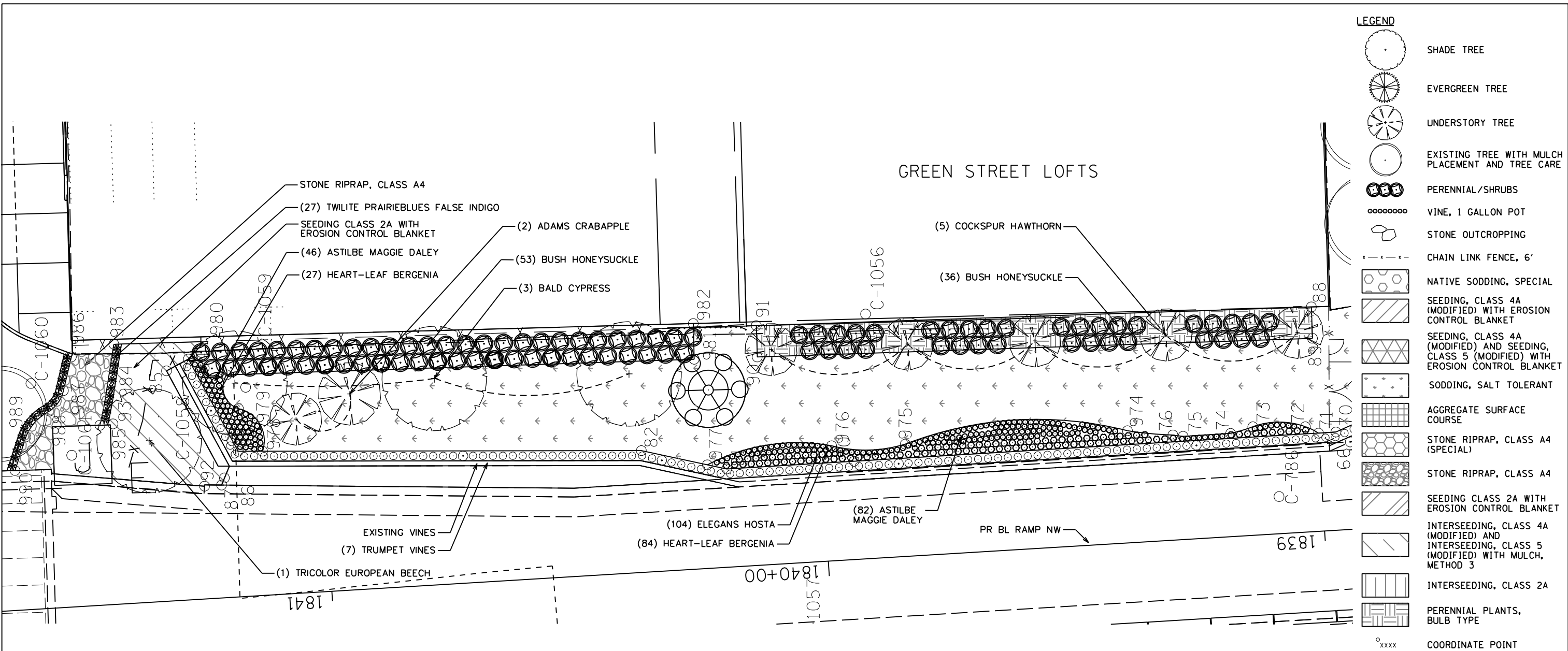
LANDSCAPE PLANS

SHEET NO. 39 OF 43 SHEETS

F.A.I. RTE.	SECTION	COUNTY	TOTAL SHEETS	SHEET NO.
90/94/290	2014-012L5	COOK	220	149
CONTRACT NO. 60X98				

ILLINOIS FED. AID PROJECT

D:\60X98-39r-1m-38.dgn



LEGEND

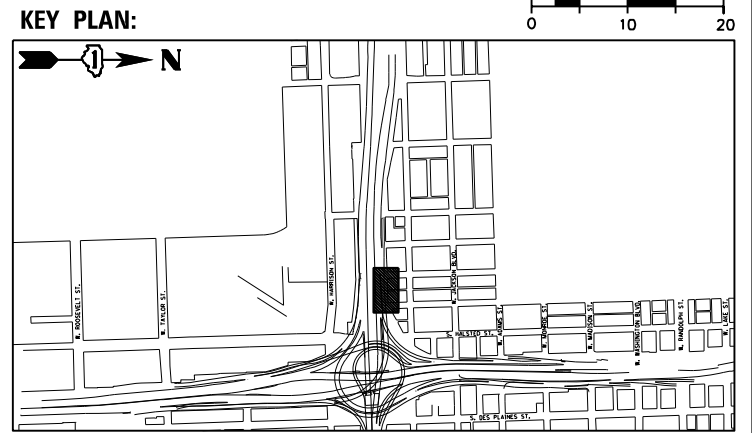
- SHADE TREE
- EVERGREEN TREE
- UNDERSTORY TREE
- EXISTING TREE WITH MULCH PLACEMENT AND TREE CARE
- PERENNIAL/SHRUBS
- VINE, 1 GALLON POT
- STONE OUTCROPPING
- CHAIN LINK FENCE, 6'
- NATIVE SODDING, SPECIAL
- SEEDING, CLASS 4A (MODIFIED) WITH EROSION CONTROL BLANKET
- SEEDING, CLASS 4A (MODIFIED) AND SEEDING, CLASS 5 (MODIFIED) WITH EROSION CONTROL BLANKET
- SODDING, SALT TOLERANT
- AGGREGATE SURFACE COURSE
- STONE RIPRAP, CLASS A4 (SPECIAL)
- STONE RIPRAP, CLASS A4
- SEEDING CLASS 2A WITH EROSION CONTROL BLANKET
- INTERSEEDING, CLASS 4A (MODIFIED) AND INTERSEEDING, CLASS 5 (MODIFIED) WITH MULCH, METHOD 3
- INTERSEEDING, CLASS 2A
- PERENNIAL PLANTS, BULB TYPE
- COORDINATE POINT

NOTES:

- SEE SHEET 108 FOR REMOVAL AND EXCAVATION PLAN.
- ENSURE STONE RIPRAP DOES NOT OBSTRUCT ACCESS TO UTILITY COVERS.

QUANTITY	BOTANIC NAME	COMMON NAME	SIZE	ROOT	REMARKS
SHADE TREES:					
3	<i>Taxodium distichum</i>	Common Bald Cypress	2"	B&B	
1	<i>Fagus sylvatica 'Roseomarginata'</i>	Tricolor European Beech	2" cal	B&B	
UNDERSTORY TREES:					
5	<i>Crataegus crus-galli var. inermis</i>	Thornless Cockspur Hawthorn	7" Ht	B&B	
2	<i>Malus 'Adams'</i>	Adams Crabapple	2" cal	B&B	
11	TOTAL				
SHRUBS:					
89	<i>Diervilla lonicera</i>	Kodiak Orange Bush Honeysuckle	3 gal		30" oc
PERENNIALS:					
**128	<i>Astilbe chinensis 'Maggie Daley'</i>	Astilbe Maggie Daley	1 gal		18" oc
**27	<i>Baptisia x varicolor 'Twilite'</i>	Twilite Prairieblues False Indigo	1 gal		30" oc
**111	<i>Bergenia cordifolia</i>	Heart-Leaf Bergenia	1 gal		18" oc
**104	<i>Hosta sieboldiana 'Elegans'</i>	Elegans Hosta	1 gal		24" oc
**370	TOTAL				
**PAID FOR AS PERENNIAL, UNIT = 100					
VINES:					
7	<i>Campsis radicans</i>	Trumpet Vine	1 gal		25' oc, interplanted within existing vine bed

NOTE: TREES, SHRUBS, AND PERENNIALS SHALL BE MULCHED AS ONE BED WITH THEIR RESPECTIVE MULCH DEPTHS



DESIGNED -- BK	REVISED
CHECKED -- BM	REVISED
DRAWN -- JT	REVISED
DATE -- 12/04/2020	REVISED

STATE OF ILLINOIS
DEPARTMENT OF TRANSPORTATION





















LANDSCAPE PLANS

SHEET NO. 40 OF 43 SHEETS

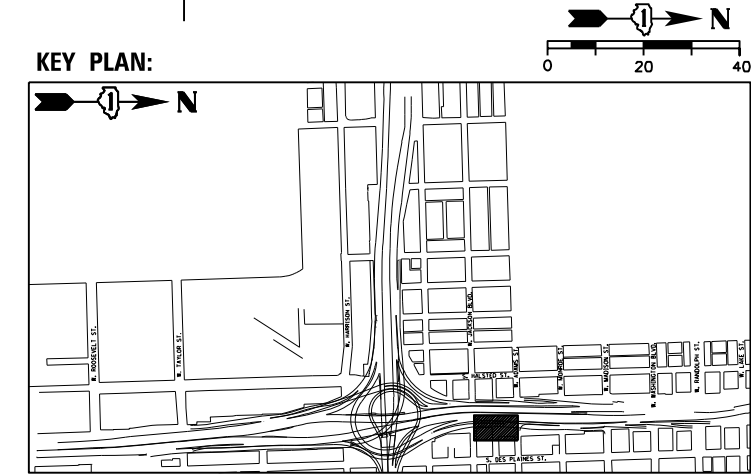
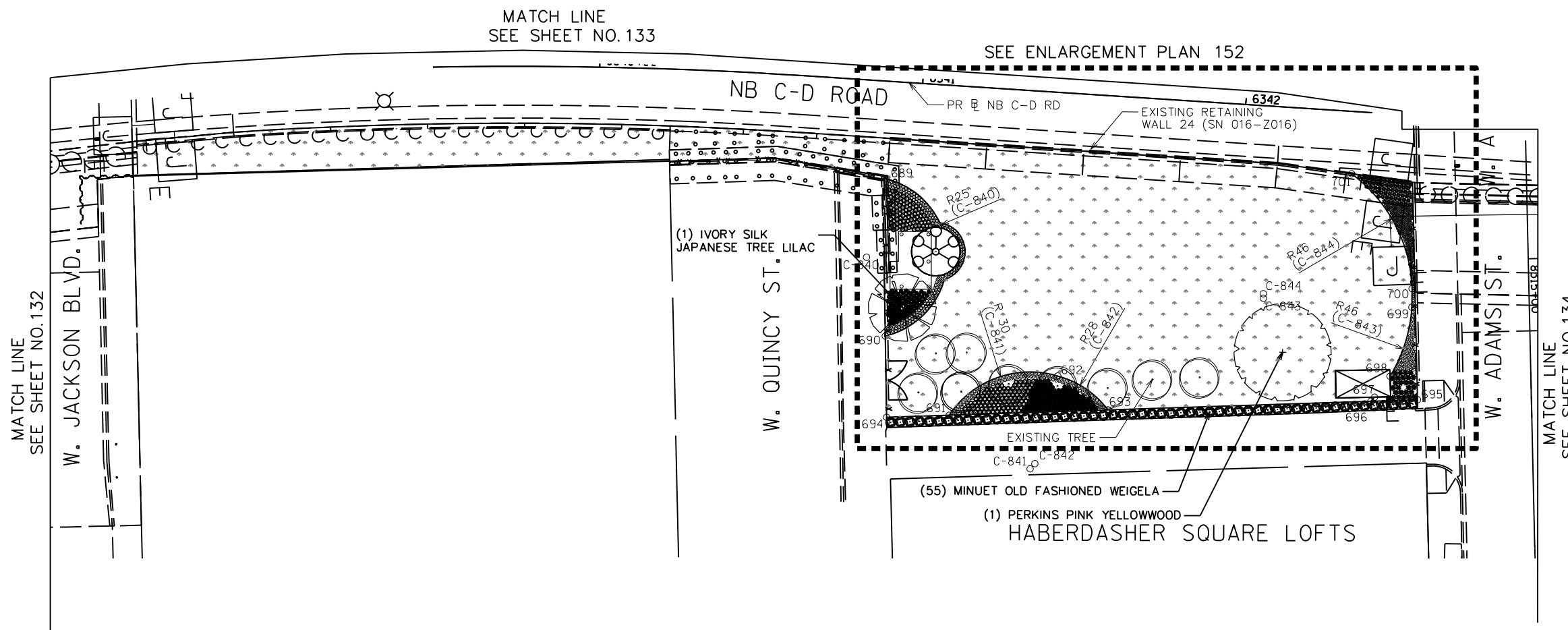
F.A.I. R.T.E.	SECTION	COUNTY	TOTAL SHEETS	SHEET NO.
90/94/290	2014-012L5	COOK	220	150
CONTRACT NO. 60X98				

ILLINOIS FED. AID PROJECT


D:\160X98-518-114-39.dgn

- LEGEND**
-  SHADE TREE
 -  EVERGREEN TREE
 -  UNDERSTORY TREE
 -  EXISTING TREE WITH MULCH PLACEMENT AND TREE CARE
 -  PERENNIAL/SHRUBS
 -  VINE, 1 GALLON POT
 -  STONE OUTCROPPING
 -  CHAIN LINK FENCE, 6'
 -  NATIVE SODDING, SPECIAL
 -  SEEDING, CLASS 4A (MODIFIED) WITH EROSION CONTROL BLANKET
 -  SEEDING, CLASS 4A (MODIFIED) AND SEEDING, CLASS 5 (MODIFIED) WITH EROSION CONTROL BLANKET
 -  SODDING, SALT TOLERANT
 -  AGGREGATE SURFACE COURSE
 -  STONE RIPRAP, CLASS A4 (SPECIAL)
 -  STONE RIPRAP, CLASS A4
 -  SEEDING CLASS 2A WITH EROSION CONTROL BLANKET
 -  INTERSEEDING, CLASS 4A (MODIFIED) AND INTERSEEDING, CLASS 5 (MODIFIED) WITH MULCH, METHOD 3
 -  INTERSEEDING, CLASS 2A
 -  PERENNIAL PLANTS, BULB TYPE
 -  COORDINATE POINT

- NOTES:**
- SEE SHEET 109 FOR REMOVAL AND EXCAVATION PLAN.
 - ENSURE STONE RIPRAP DOES NOT OBSTRUCT ACCESS TO UTILITY COVERS.



QUANTITY	BOTANIC NAME	COMMON NAME	SIZE	ROOT	REMARKS
SHADE TREES:					
1	<i>Cladrastis kentuckia 'Perkins Pink'</i>	Perkins Pink Yellowwood	2" cal	D&D	
UNDERSTORY TREES:					
1	<i>Syringa reticulata 'Ivory Silk'</i>	Ivory Silk Japanese Tree Lilac	8' Ht	B&B	
2	TOTAL				
SHRUBS:					
55	<i>Weigela minuet</i>	Minuet Old Fashioned Weigela	3 gal		30" oc

	USER NAME = SG	DESIGNED - BK	REVISED
	PLOT SCALE = 1:20	CHECKED - BM	REVISED
	PLOT DATE = 12/04/2020	DRAWN - JT	REVISED
		DATE - 12/04/2020	REVISED

STATE OF ILLINOIS
DEPARTMENT OF TRANSPORTATION

LANDSCAPE PLANS





















SHEET NO. 41 OF 43 SHEETS

F.A.I. R.T.E.	SECTION	COUNTY	TOTAL SHEETS	SHEET NO.
90/94/290	2014-012L5	COOK	220	151
CONTRACT NO. 60X98				

ILLINOIS FED. AID PROJECT

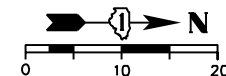
D:\60X98-Site-14-40.dgn

LEGEND

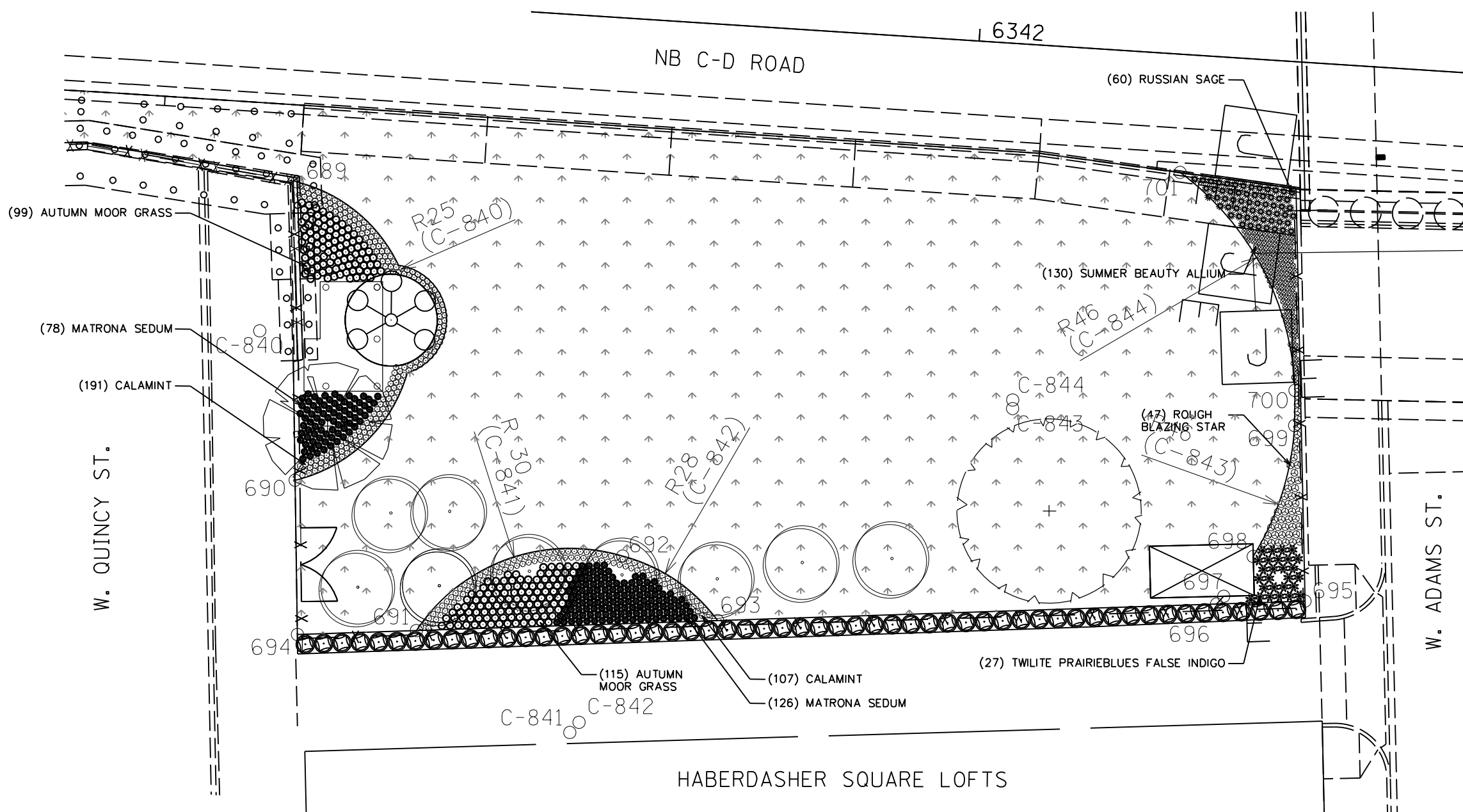
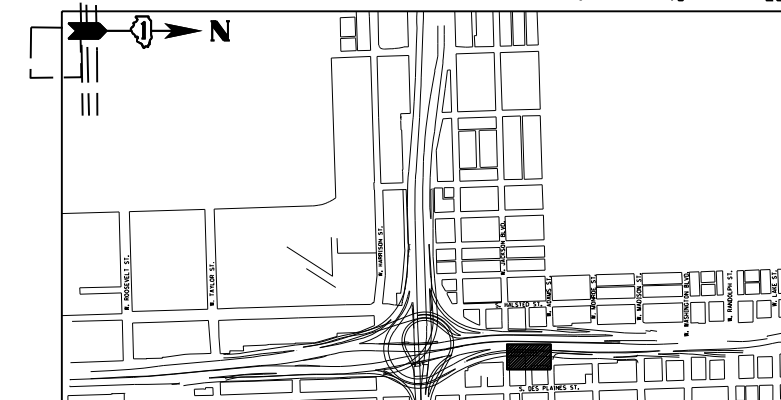
-  SHADE TREE
-  EVERGREEN TREE
-  UNDERSTORY TREE
-  EXISTING TREE WITH MULCH PLACEMENT AND TREE CARE
-  PERENNIAL/SHRUBS
-  VINE, 1 GALLON POT
-  STONE OUTCROPPING
-  CHAIN LINK FENCE, 6'
-  NATIVE SODDING, SPECIAL
-  SEEDING, CLASS 4A (MODIFIED) WITH EROSION CONTROL BLANKET
-  SEEDING, CLASS 4A (MODIFIED) AND SEEDING, CLASS 5 (MODIFIED) WITH EROSION CONTROL BLANKET
-  SODDING, SALT TOLERANT
-  AGGREGATE SURFACE COURSE
-  STONE RIPRAP, CLASS A4 (SPECIAL)
-  STONE RIPRAP, CLASS A4
-  SEEDING CLASS 2A WITH EROSION CONTROL BLANKET
-  INTERSEEDING, CLASS 4A (MODIFIED) AND INTERSEEDING, CLASS 5 (MODIFIED) WITH MULCH, METHOD 3
-  INTERSEEDING, CLASS 2A
-  PERENNIAL PLANTS, BULB TYPE
-  COORDINATE POINT

NOTES:

1. SEE SHEET 109 FOR REMOVAL AND EXCAVATION PLAN.
2. ENSURE STONE RIPRAP DOES NOT OBSTRUCT ACCESS TO UTILITY COVERS.



KEY PLAN:



QUANTITY	BOTANIC NAME	COMMON NAME	SIZE	ROOT	REMARKS
PERENNIALS:					
**130	<i>Allium 'Summer Beauty'</i>	Summer Beauty Allium	1 gal	18" oc	
**27	<i>Baptisia x varicolor 'Twilite'</i>	Twilite Prairieblues False Indigo	1 gal	30" oc	
**298	<i>Calamintha nepeta subsp. Nepeta</i>	Calamint	1 gal	18" oc	
**47	<i>Liatris aspera</i>	Rough Blazing Star	1 gal	15" oc	
**60	<i>Perovskia atriplicifolia</i>	Russian Sage	1 gal	24" oc	
**204	<i>Sedum 'Matrona'</i>	Matrona Sedum	1 gal	18" oc	
**214	<i>Sesleria autumnalis</i>	Autumn Moor Grass	1 gal	15" oc	
980	Total				

**PAID FOR AS PERENNIAL, UNIT = 100



DESIGNED - BK	REVISIONS
CHECKED - BM	REVISIONS
DRAWN - JT	REVISIONS
DATE - 12/04/2020	REVISIONS

STATE OF ILLINOIS
DEPARTMENT OF TRANSPORTATION

LANDSCAPE PLANS

SHEET NO. 42 OF 43 SHEETS

F.A.I. R.T.E.	SECTION	COUNTY	TOTAL SHEETS	SHEET NO.
90/94/290	2014-012L5	COOK	220	152
CONTRACT NO. 60X98				

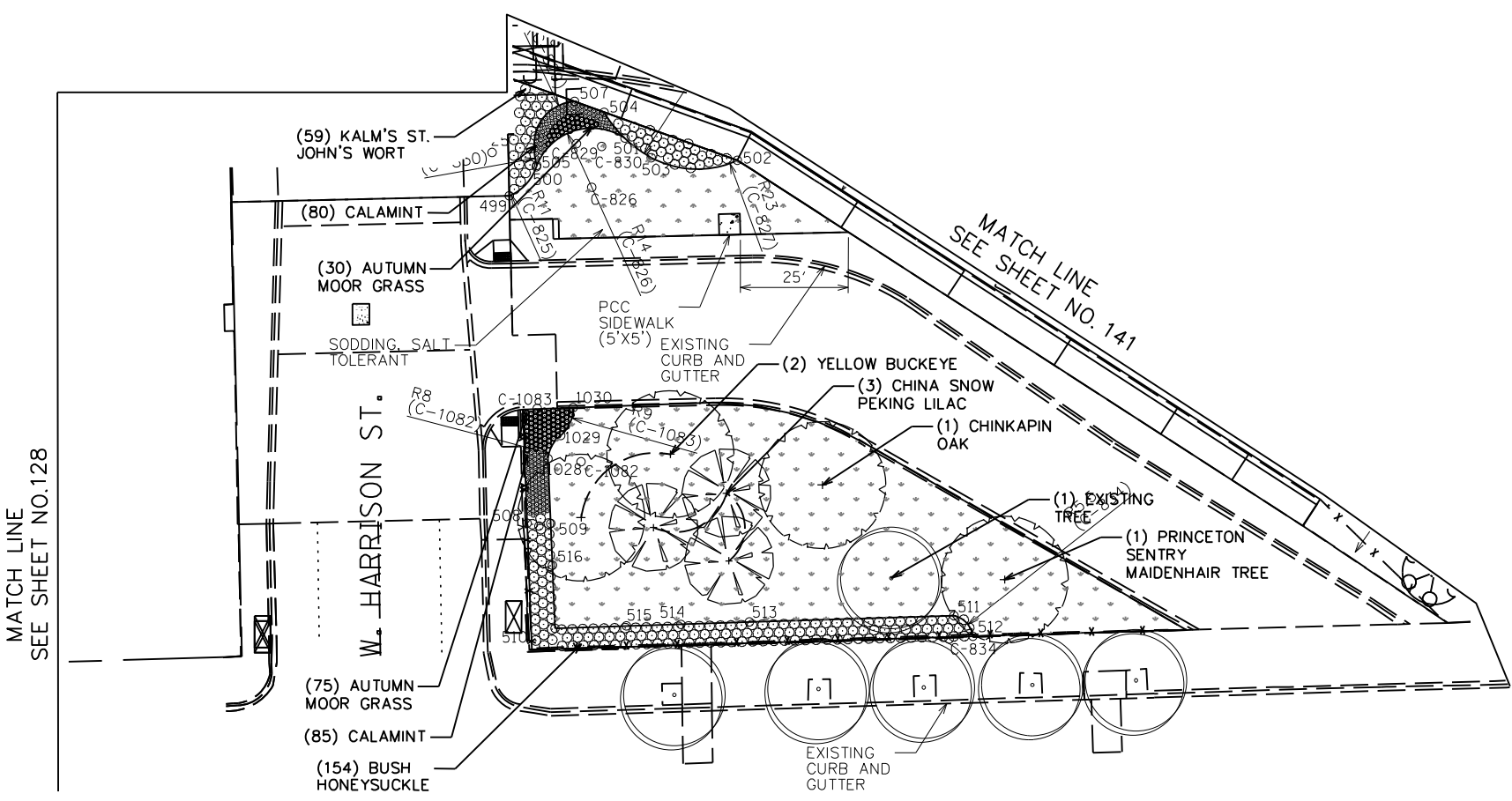
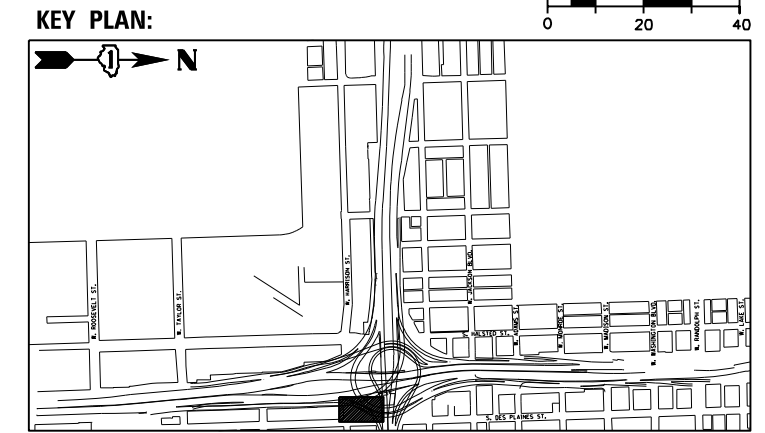
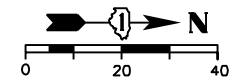
ILLINOIS FED. AID PROJECT

D:\60X98-Site-1.mxd-41.dgn

LEGEND

	SHADE TREE
	EVERGREEN TREE
	UNDERSTORY TREE
	EXISTING TREE WITH MULCH PLACEMENT AND TREE CARE
	PERENNIAL/SHRUBS
	VINE, 1 GALLON POT
	STONE OUTCROPPING
	CHAIN LINK FENCE, 6'
	NATIVE SODDING, SPECIAL
	SEEDING, CLASS 4A (MODIFIED) WITH EROSION CONTROL BLANKET
	SEEDING, CLASS 4A (MODIFIED) AND SEEDING, CLASS 5 (MODIFIED) WITH EROSION CONTROL BLANKET
	SODDING, SALT TOLERANT
	AGGREGATE SURFACE COURSE
	STONE RIPRAP, CLASS A4 (SPECIAL)
	STONE RIPRAP, CLASS A4
	SEEDING CLASS 2A WITH EROSION CONTROL BLANKET
	INTERSEEDING, CLASS 4A (MODIFIED) AND INTERSEEDING, CLASS 5 (MODIFIED) WITH MULCH, METHOD 3
	INTERSEEDING, CLASS 2A
	PERENNIAL PLANTS, BULB TYPE
	COORDINATE POINT

- NOTES:**
1. SEE SHEET 110 FOR REMOVAL AND EXCAVATION PLAN.
 2. ENSURE STONE RIPRAP DOES NOT OBSTRUCT ACCESS TO UTILITY COVERS.



QUANTITY	BOTANIC NAME	COMMON NAME	SIZE	ROOT	REMARKS
SHADE TREES:					
2	<i>Aesculus flava</i>	Yellow Buckeye	3" cal	B&B	
1	<i>Ginkgo biloba</i> 'Princeton Sentry'	Princeton Sentry Maidenhair Tree	2.5" cal	B&B	
1	<i>Quercus muehlenbergii</i>	Chinkapin Oak	2.5" cal	B&B	
UNDERSTORY TREES:					
3	<i>Syringa pekinensis</i> 'Morton'	China Snow Peking Lilac	2" cal	B&B	
7	TOTAL				
SHRUBS:					
154	<i>Dicentra ionicera</i>	Kodiak Orange Bush Honeysuckle	3 gal		30" oc
59	<i>Hypericum kalmianum</i>	Kalm's St. John's Wort	3 gal		36" oc, mulch bed
213	TOTAL				
PERENNIALS:					
**165	<i>Calamintha nepeta</i> subsp. <i>Nepeta</i>	Calamint	1 gal		18" oc
**105	<i>Sesleria autumnalis</i>	Autumn Moor Grass	1 gal		15" oc
**270	TOTAL				
**PAID FOR AS PERENNIAL, UNIT = 100					



DESIGNED - BK	REVISED
CHECKED - BM	REVISED
DRAWN - JT	REVISED
DATE - 12/04/2020	REVISED

**STATE OF ILLINOIS
DEPARTMENT OF TRANSPORTATION**

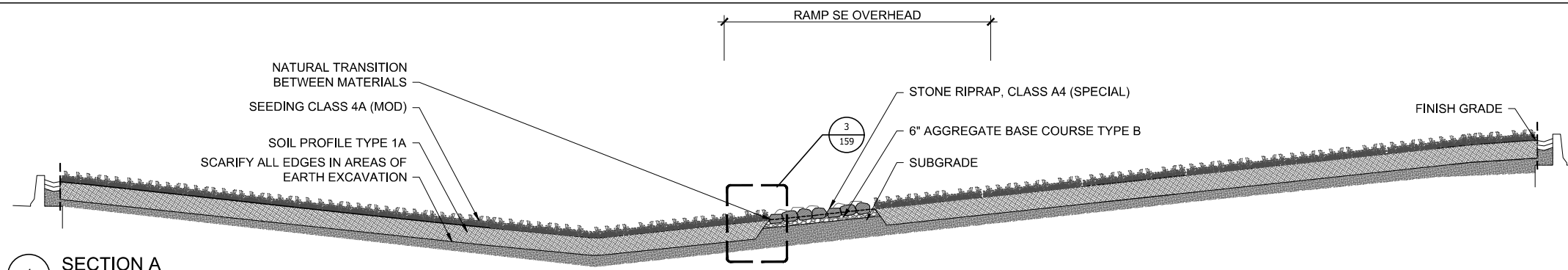
LANDSCAPE PLANS

SHEET NO. 43 OF 43 SHEETS

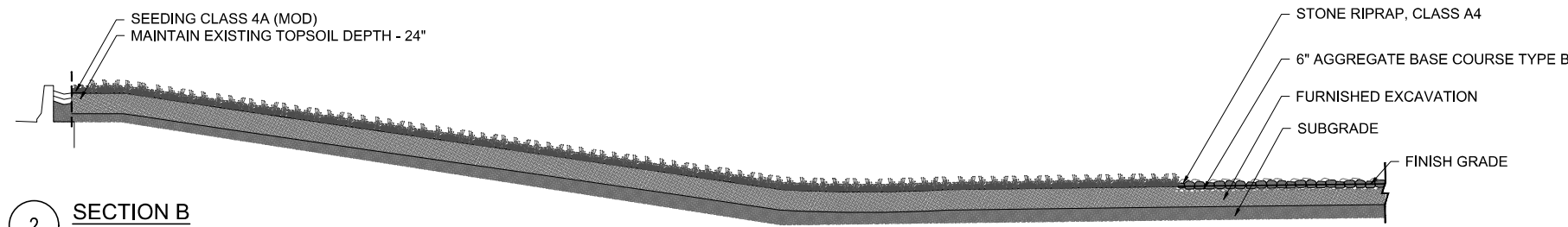
F.A.I. R.T.E.	SECTION	COUNTY	TOTAL SHEETS	SHEET NO.
90/94/290	2014-012L5	COOK	220	153
CONTRACT NO. 60X98				

ILLINOIS FED. AID PROJECT

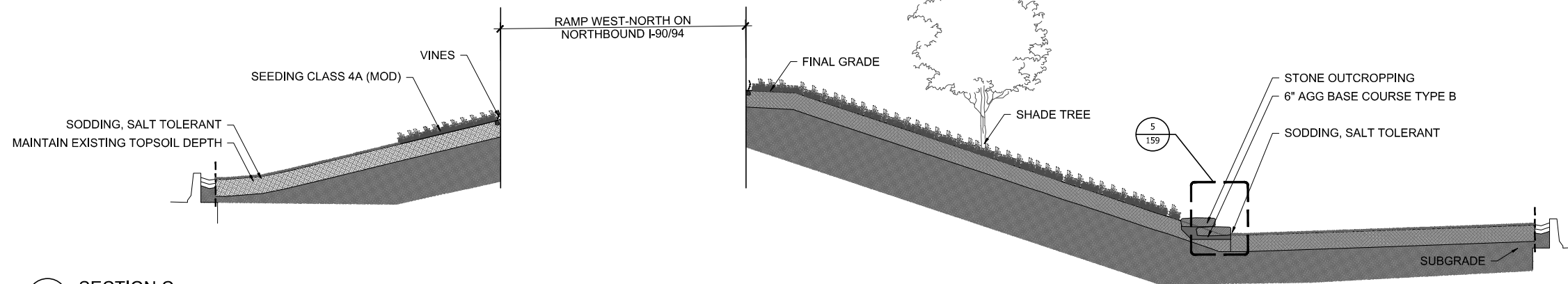
D:\60X98-318-114-42.dgn




1 SECTION A
1/8" = 1'-0"



2 SECTION B
1/8" = 1'-0"



3 SECTION C
1/8" = 1'-0"



4 SECTION D
1/8" = 1'-0"

7191_60X98_DET_PAVE.DWG



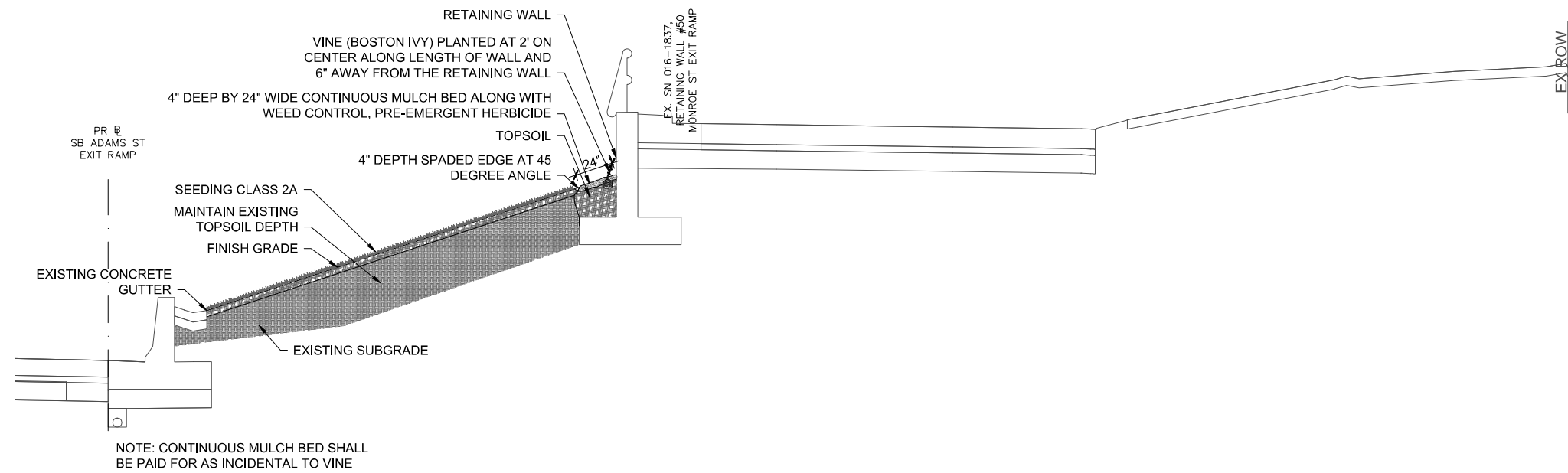
USER NAME = SG	DESIGNED — BK	REVISED
PLOT SCALE = 1:20	CHECKED — BM	REVISED
PLOT DATE = 03/16/2022	DRAWN — JT	REVISED
	DATE — 03/16/2022	REVISED

STATE OF ILLINOIS
DEPARTMENT OF TRANSPORTATION

SECTIONS

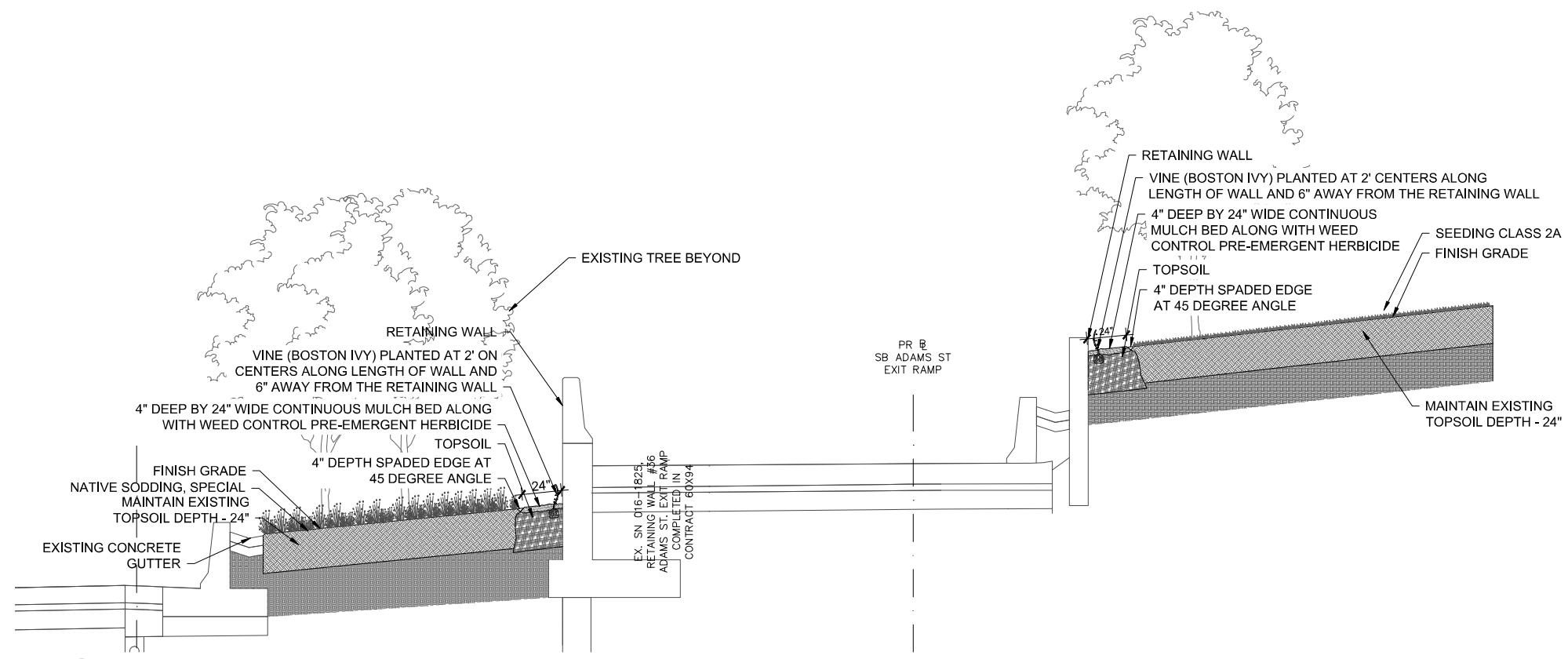
SHEET NO. 1 OF 13 SHEETS

F.A.I. RTE.	SECTION	COUNTY	TOTAL SHEETS	SHEET NO.
90/94/290	2014-012LS	COOK	220	154
CONTRACT NO. 60X98				
ILLINOIS FED. AID PROJECT				

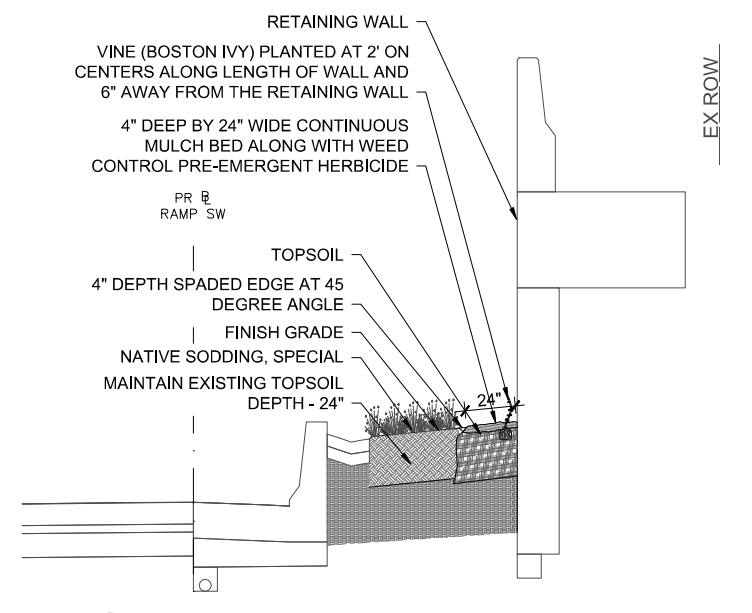


NOTE: CONTINUOUS MULCH BED SHALL BE PAID FOR AS INCIDENTAL TO VINE

1 SECTION E - PR SB I-90/94 STATION 6204+75.00
1/4" = 1'-0"



2 SECTION F - PR SB I-90/94 STATION 6208+75.00
1/4" = 1'-0"



3 SECTION G - PR CL SB I-90/94 STATION 6214+50.00
1/4" = 1'-0"

7191_60X98_DET_PAVE.DWG

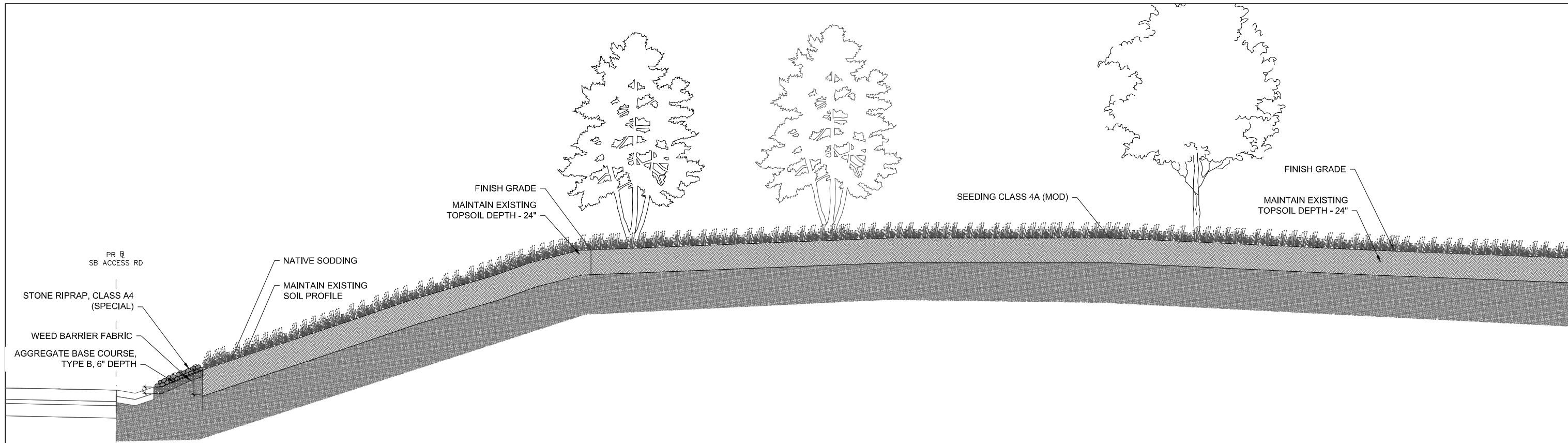


DESIGNED — BK	REVISED
CHECKED — BM	REVISED
DRAWN — JT	REVISED
DATE — 03/16/2022	REVISED
USER NAME = SG	
PLOT SCALE = 1:20	
PLOT DATE = 03/16/2022	

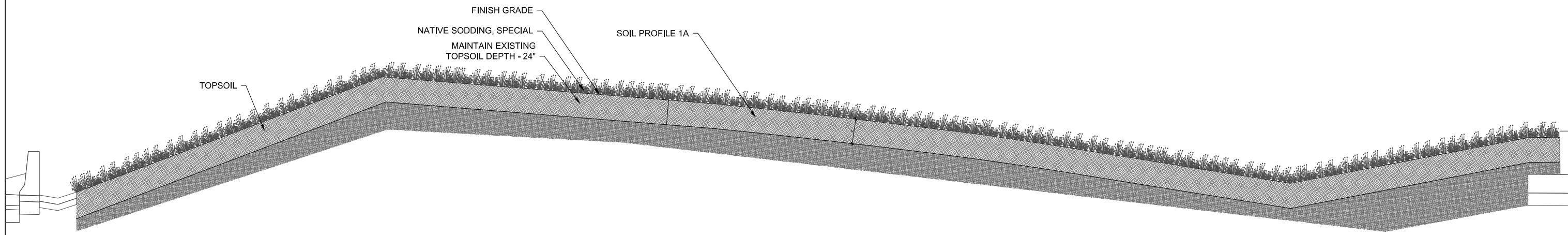
STATE OF ILLINOIS
DEPARTMENT OF TRANSPORTATION

SECTIONS
SHEET NO. 2 OF 13 SHEETS

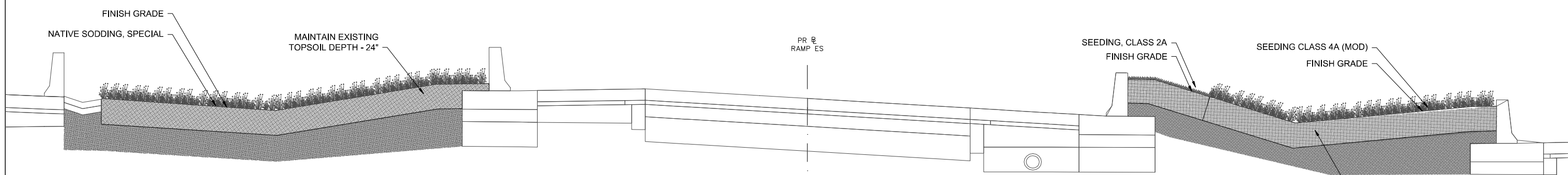
F.A.I. RTE.	SECTION	COUNTY	TOTAL SHEETS	SHEET NO.
90/94/290	2014-012LS	COOK	220	155
CONTRACT NO. 60X98				
ILLINOIS FED. AID PROJECT				



1 SECTION H - PR & SB I-90/94 STATION 6224+50.00
1/4" = 1'-0"



2 SECTION I - PR & SB I-90/94 STATION 6228+50.00
1/4" = 1'-0"



3 SECTION J - PR & SB I-90/94 STATION 6230+00.00
1/4" = 1'-0"

7191_60X98_DET_PAVE.DWG



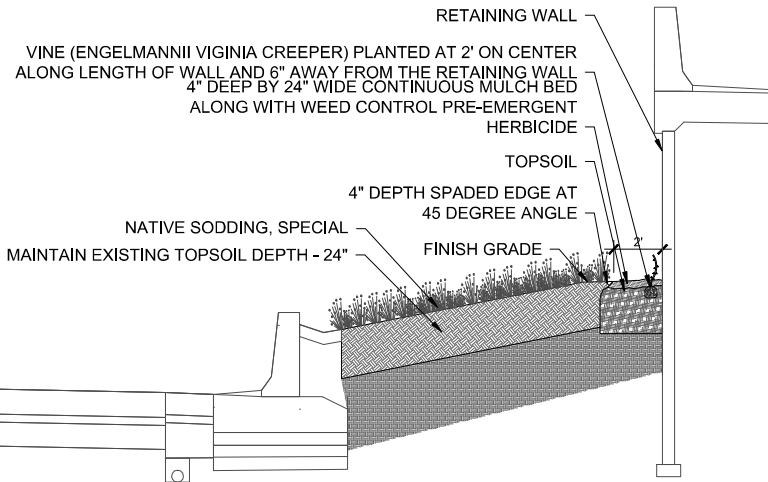
DESIGNED — BK	REVISED
USER NAME = SG	CHECKED — BM
REVISOR	DATE
PLOT SCALE = 1:20	DRAWN — JT
DATE = 03/16/2022	DATE — 03/16/2022
REVISOR	DATE

STATE OF ILLINOIS
DEPARTMENT OF TRANSPORTATION

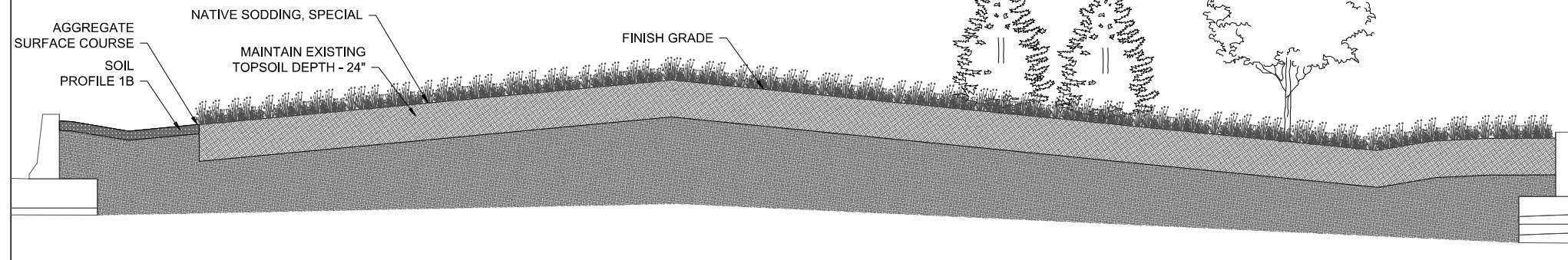
SECTIONS
SHEET NO. 3 OF 13 SHEETS

F.A.I. RTE.	SECTION	COUNTY	TOTAL SHEETS	SHEET NO.
90/94/290	2014-012LS	COOK	220	156
CONTRACT NO. 60X98				
ILLINOIS FED. AID PROJECT				

PR 0
SB I-90/94

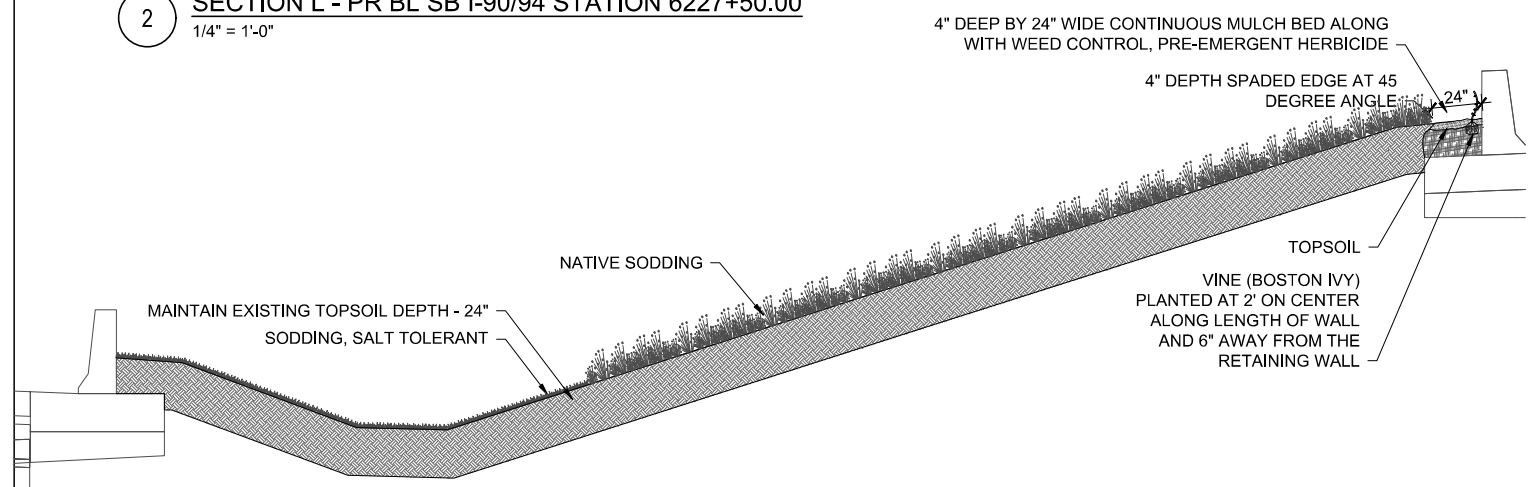


1 SECTION K - PR 0 SB I-90/94 STATION 6242+50.00
1/4" = 1'-0"



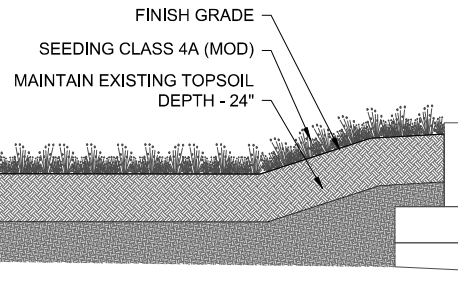
PR 0
SB I-90/94

2 SECTION L - PR BL SB I-90/94 STATION 6227+50.00
1/4" = 1'-0"



3 SECTION M - PR BL NB I-90/94 STATION 6138+50.00
1/4" = 1'-0"

PR 0
NB I-90/94



4 SECTION N - PR 0 NB I-90/94 STATION 6142+00.00
1/4" = 1'-0"

7191_80089_DET_PAVE.DWG

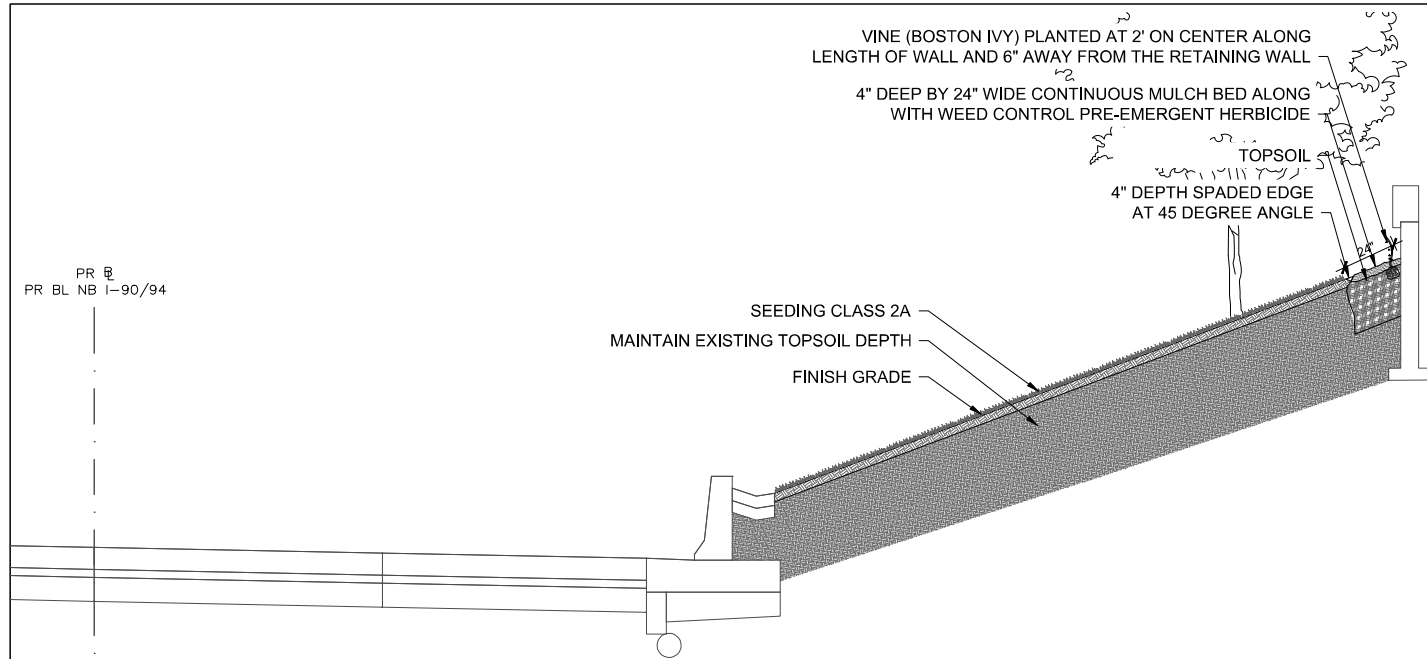


USER NAME = SG	DESIGNED — BK	REVISED
PLOT SCALE = 1:20	CHECKED — BM	REVISED
PLOT DATE = 03/16/2022	DRAWN — JT	REVISED
	DATE — 03/16/2022	REVISED

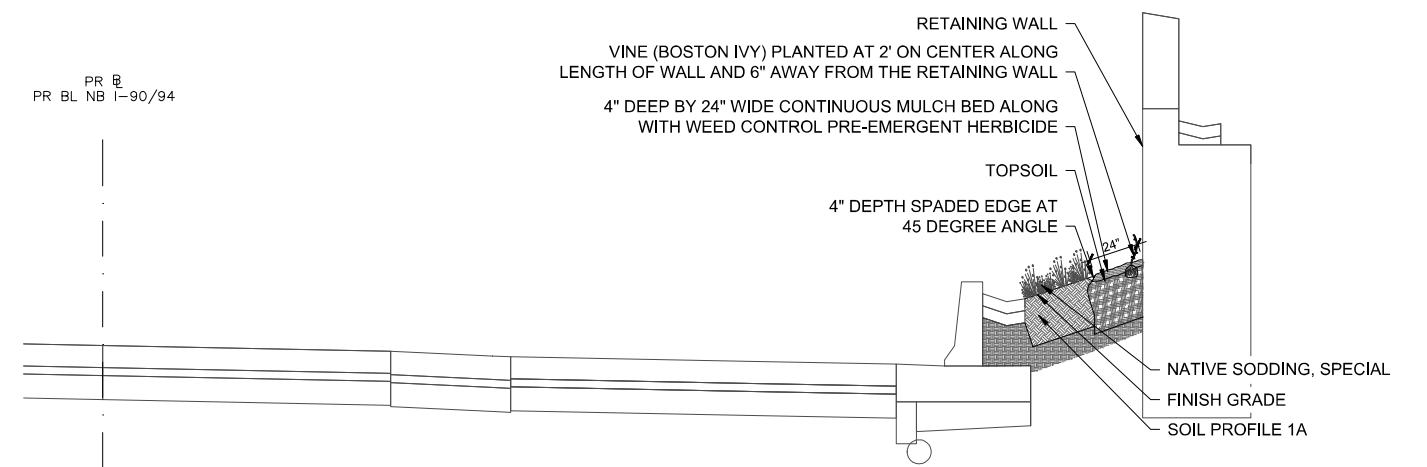
STATE OF ILLINOIS
DEPARTMENT OF TRANSPORTATION

SECTIONS
SHEET NO. 4 OF 13 SHEETS

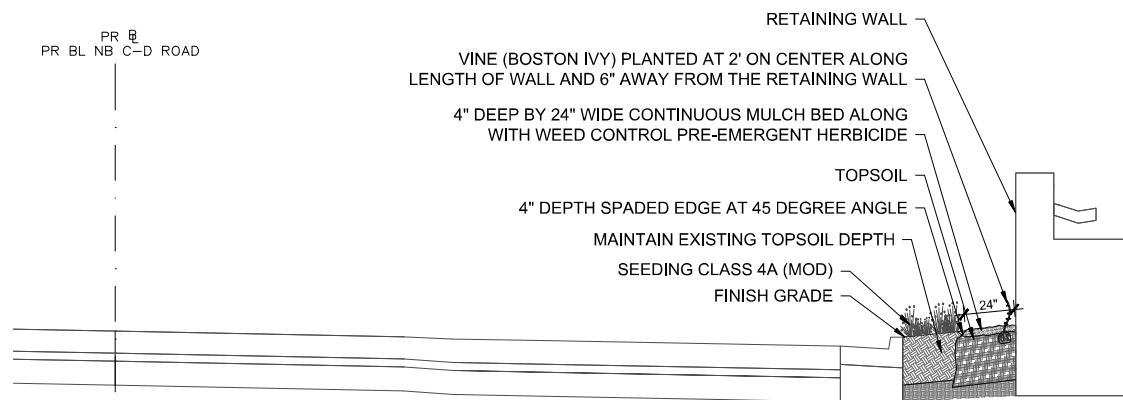
F.A.I. RTE.	SECTION	COUNTY	TOTAL SHEETS	SHEET NO.
90/94/290	2014-012LS	COOK	220	157
ILLINOIS FED. AID PROJECT			CONTRACT NO. 60X98	



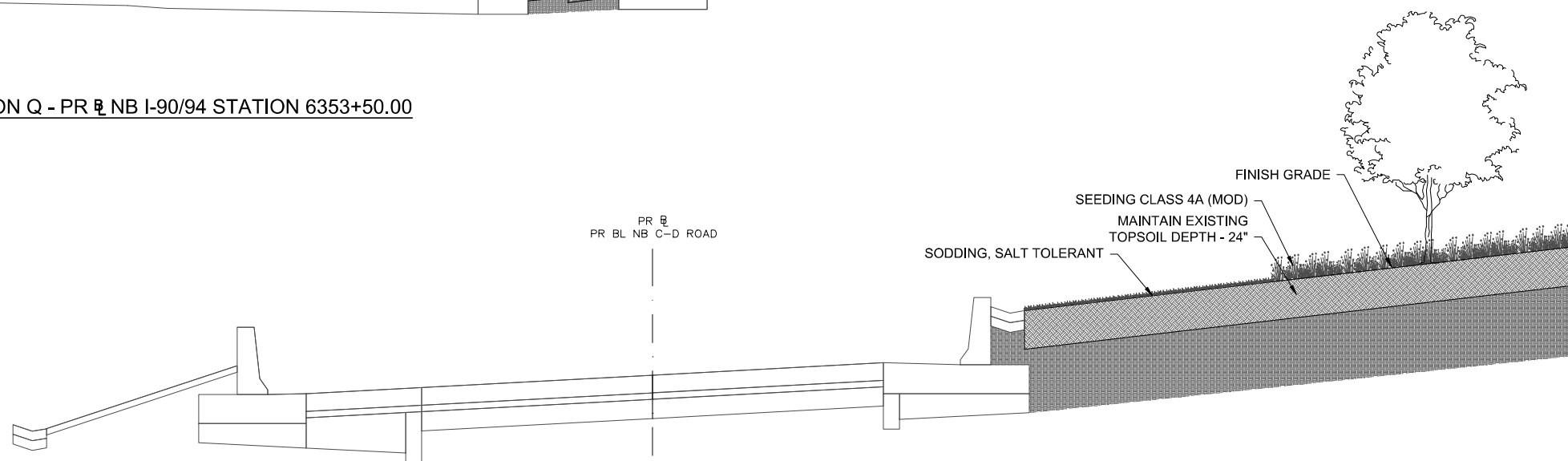
1 SECTION O - PR BL NB I-90/94 STATION 6344+50.00
1/4" = 1'-0"



2 SECTION P - PR BL NB I-90/94 STATION 6349+00.00
1/4" = 1'-0"



3 SECTION Q - PR BL NB I-90/94 STATION 6353+50.00
1/4" = 1'-0"



4 SECTION R - PR BL NB I-90/94 STATION 6330+00.00
1/4" = 1'-0"

7191_80089_DET_PAVE.DWG



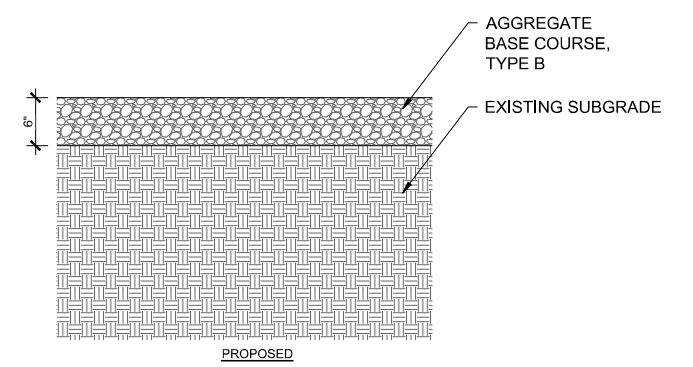
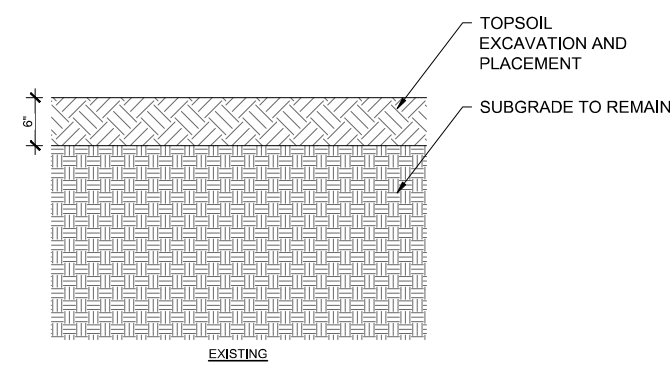
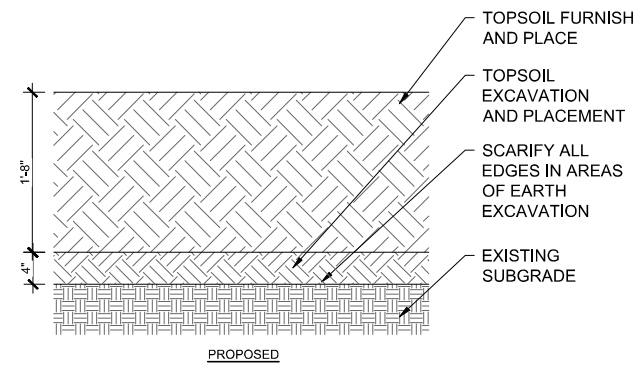
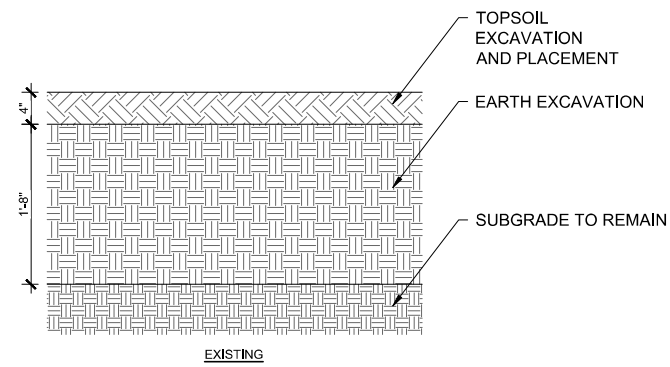
USER NAME = SG	DESIGNED — BK	REVISED
PLOT SCALE = 1:20	CHECKED — BM	REVISED
PLOT DATE = 03/16/2022	DRAWN — JT	REVISED
	DATE — 03/16/2022	REVISED

STATE OF ILLINOIS
DEPARTMENT OF TRANSPORTATION

SECTIONS

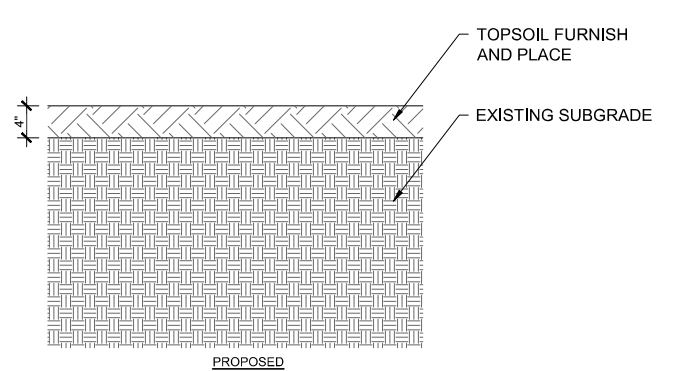
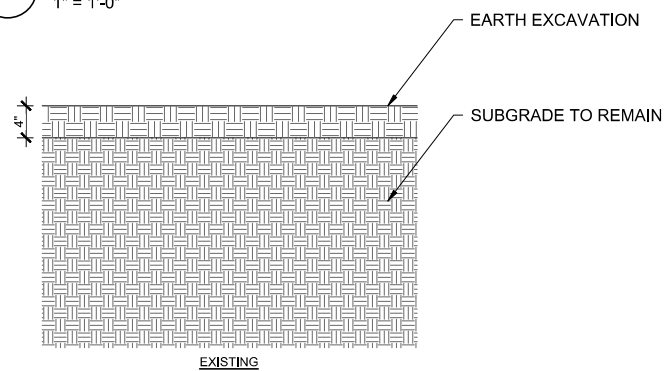
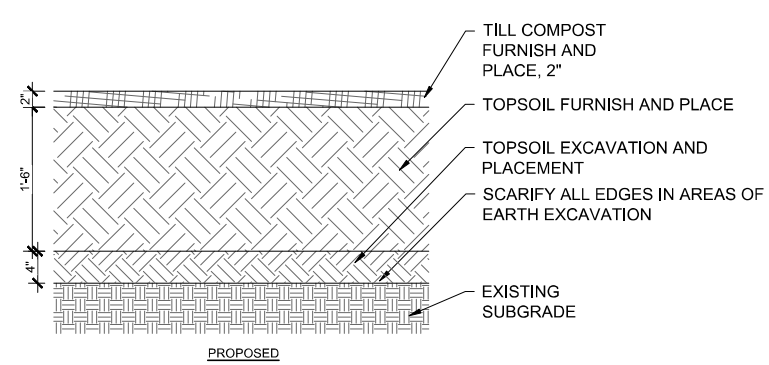
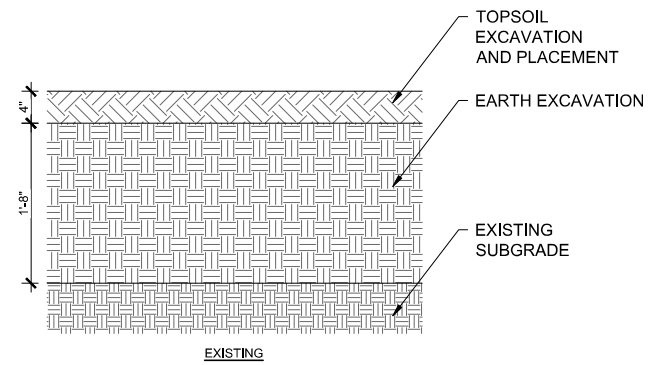
SHEET NO. 5 OF 13 SHEETS

F.A.I. RTE.	SECTION	COUNTY	TOTAL SHEETS	SHEET NO.
90/94/290	2014-012LS	COOK	220	158
CONTRACT NO. 60X98				
ILLINOIS FED. AID PROJECT				



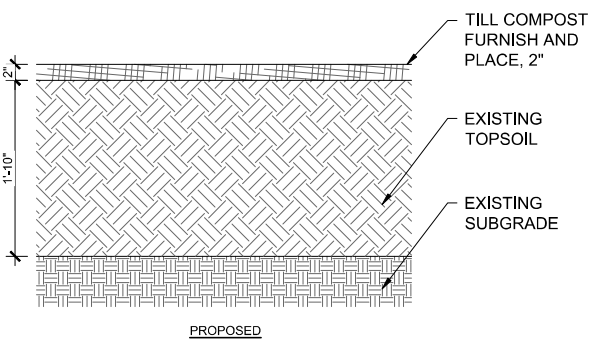
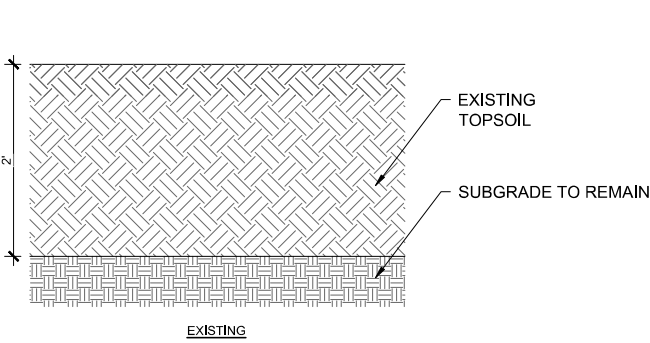
1 SOIL PROFILE TYPE 1A
1" = 1'-0"

2 SOIL PROFILE TYPE 1B
1" = 1'-0"



3 SOIL PROFILE TYPE 1C
1" = 1'-0"

4 SOIL PROFILE TYPE 3A
1" = 1'-0"



5 SOIL PROFILE TYPE 2C
1" = 1'-0"

7191_60X98_DET_PAVE.DWG



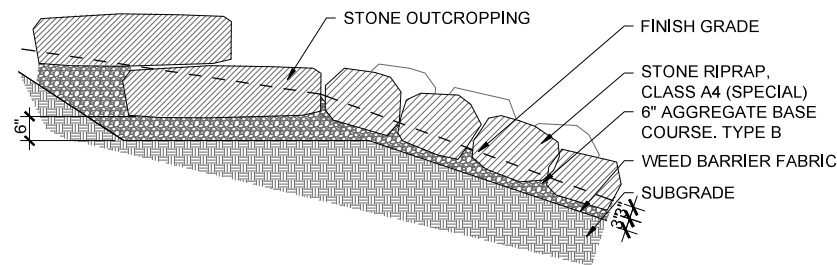
USER NAME = SG	DESIGNED — BK	REVISED
PLOT SCALE = 1:20	CHECKED — BM	REVISED
PLOT DATE = 03/16/2022	DRAWN — JT	REVISED
	DATE — 03/16/2022	REVISED

STATE OF ILLINOIS
DEPARTMENT OF TRANSPORTATION

SECTIONS

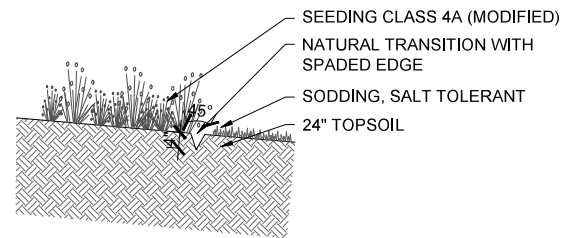
SHEET NO. 6 OF 13 SHEETS

F.A.I. RTE.	SECTION	COUNTY	TOTAL SHEETS	SHEET NO.
90/94/290	2014-012LS	COOK	220	159
CONTRACT NO. 60X98			ILLINOIS FED. AID PROJECT	

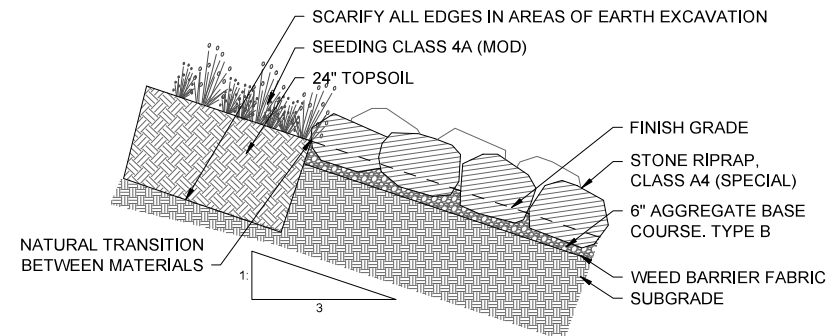


PLACE RIPRAP ON 3" COMPACTED AGGREGATE BASE COURSE, FILL REMAINING 3" OF RIPRAP TO LOCK RIPRAP IN PLACE. WHEN PLACING RIPRAP, ENSURE NO BARE SPOTS ARE SEEN

1 STONE OUTCROPPING - STONE RIPRAP CLASS A4 (SPECIAL) TRANSITION DETAIL
1/2" = 1'-0"

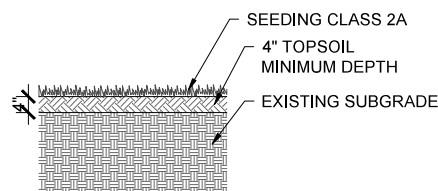


2 LANDSCAPE TRANSITION DETAIL
1/2" = 1'-0"

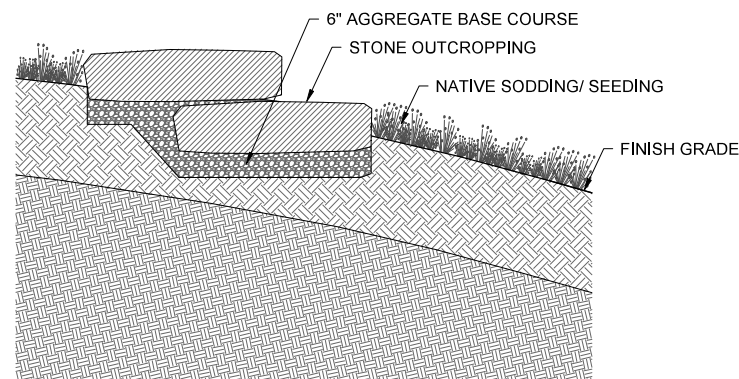


NOTE: SCARIFICATION OF SUBGRADE ONLY NECESSARY WHEN EXCAVATION IS SPECIFIED, INCLUDED IN THE COST OF TOPSOIL EXCAVATION AND PLACEMENT

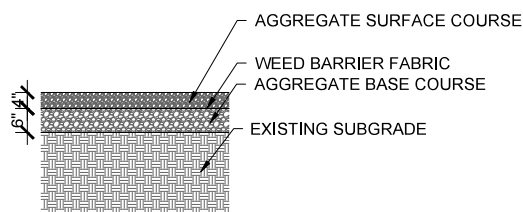
3 LANDSCAPE TRANSITION DETAIL
1/2" = 1'-0"



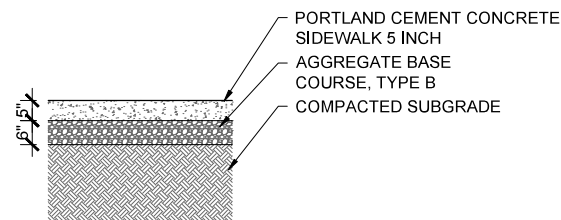
4 SEEDING 2A DETAIL
1/2" = 1'-0"



5 LANDSCAPE TRANSITION DETAIL
1/2" = 1'-0"



6 AGGREGATE SURFACE COURSE DETAIL
1/2" = 1'-0"



7 PORTLAND CEMENT CONCRETE SIDEWALK 5 INCH
1" = 1'-0"

7191_60X98_DET_PAVE.DWG



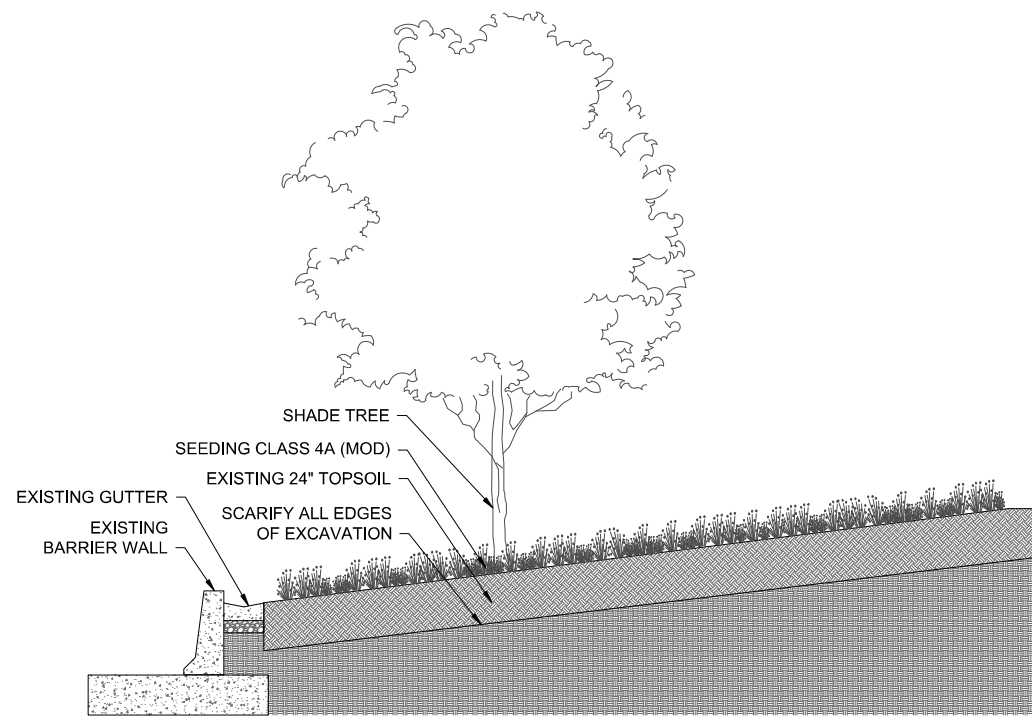
USER NAME = SG	DESIGNED — BK	REVISED
PLOT SCALE = 1:20	CHECKED — BM	REVISED
PLOT DATE = 03/16/2022	DRAWN — JT	REVISED
	DATE — 03/16/2022	REVISED

**STATE OF ILLINOIS
DEPARTMENT OF TRANSPORTATION**

HARDSCAPE DETAILS

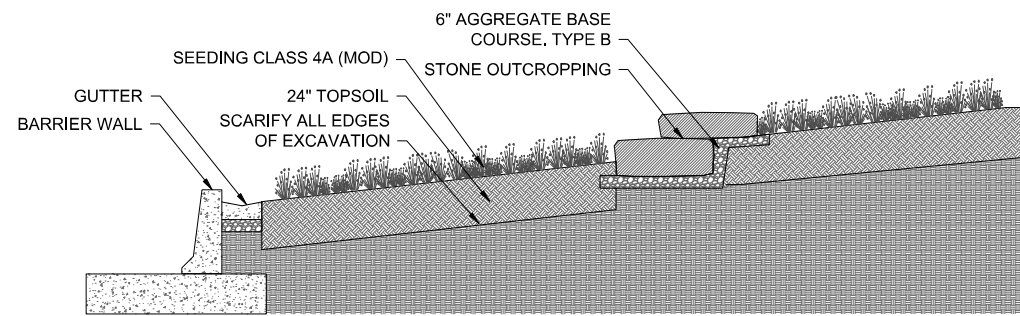
SHEET NO. 7 OF 13 SHEETS

F.A.I. RTE.	SECTION	COUNTY	TOTAL SHEETS	SHEET NO.
90/94/290	2014-012LS	COOK	220	160
CONTRACT NO. 60X98				
ILLINOIS FED. AID PROJECT				

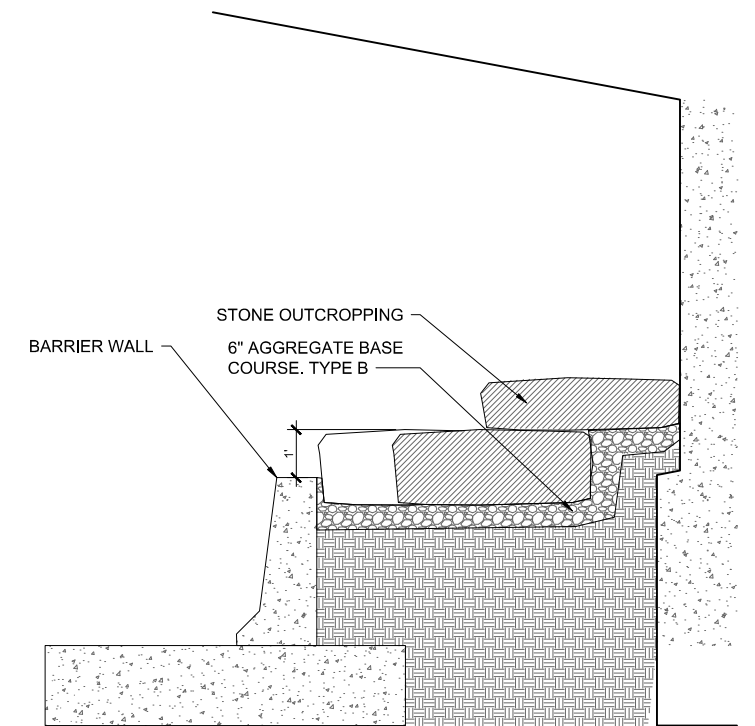


NOTE: SCARIFICATION OF SUBGRADE ONLY NECESSARY WHEN EXCAVATION IS SPECIFIED, INCLUDED IN THE COST OF TOPSOIL EXCAVATION AND PLACEMENT

1 **EMBANKMENT SECTION A**
1/4" = 1'-0"



2 **EMBANKMENT SECTION B**
1/4" = 1'-0"



3 **PIER SECTION**
1/2" = 1'-0"

7191_80089_DET_PAVE.DWG



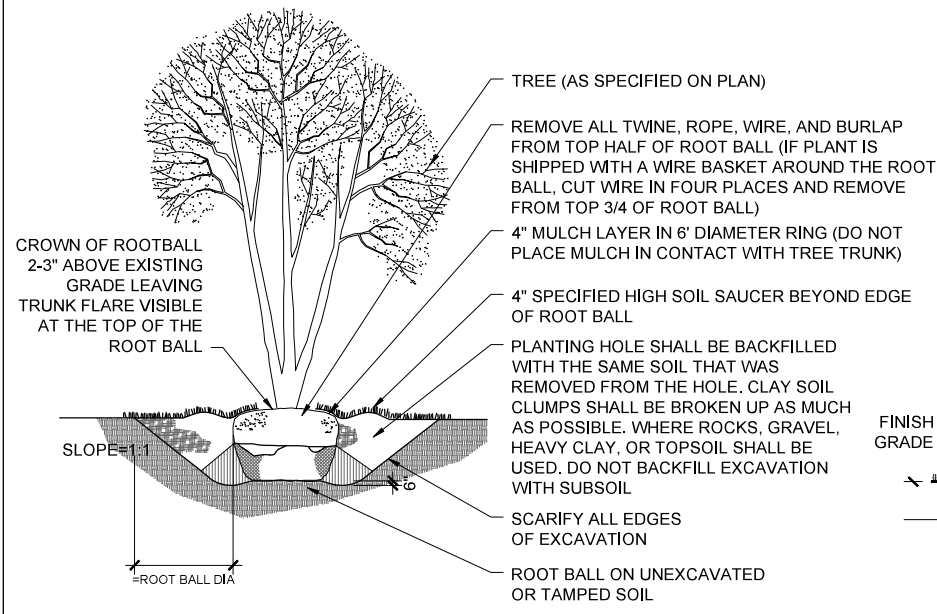
DESIGNED — BK	REVISED
USER NAME = SG	CHECKED — BM
REVISOR	DATE
PLOT SCALE = 1:20	DRAWN — JT
REVISION	DATE
PLOT DATE = 03/16/2022	DATE — 03/16/2022
REVISION	DATE

STATE OF ILLINOIS
DEPARTMENT OF TRANSPORTATION

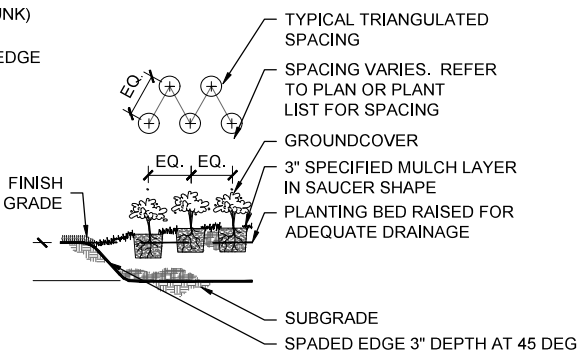
HARDSCAPE DETAILS

SHEET NO. 8 OF 13 SHEETS

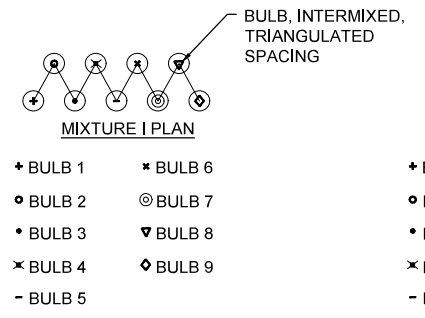
F.A.I. RTE.	SECTION	COUNTY	TOTAL SHEETS	SHEET NO.
90/94/290	2014-012LS	COOK	220	161
CONTRACT NO. 60X98			ILLINOIS FED. AID PROJECT	



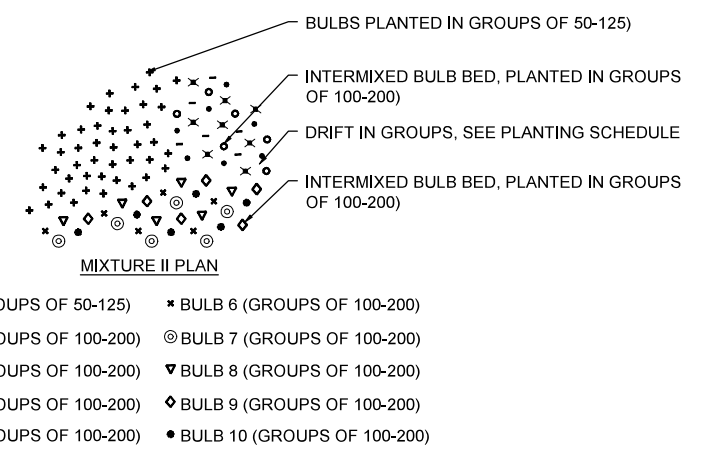
1 ORNAMENTAL TREE PLANTING SECTION
NOT TO SCALE



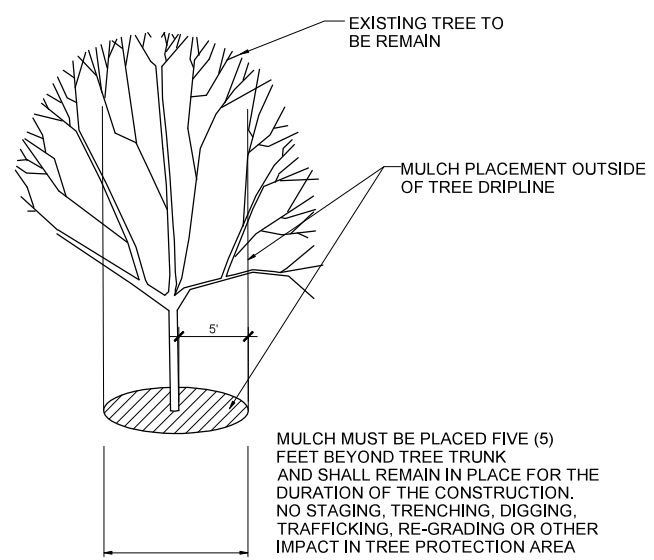
2 PERENNIAL PLANTING DETAIL
NOT TO SCALE



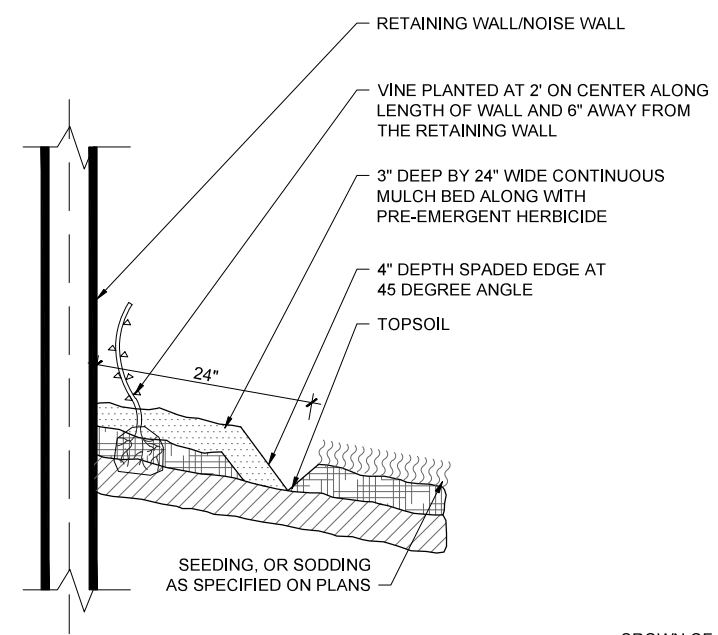
3 BULB PLANTING DETAIL
NOT TO SCALE



NOTE:
1. ALL PLANTINGS IN INTERMIXED PLANTING BEDS SHALL BE INTERPLANTED IN NATURAL DRIFTS, WITH AVERAGE SPACING AS NOTED ON PLANT SCHEDULE.
2. STAKE PLANTING DRIFTS AND ACQUIRE APPROVAL OF RDU BEFORE PLANTING.



5 MULCH PLACEMENT AROUND EXISTING TREES
NOT TO SCALE

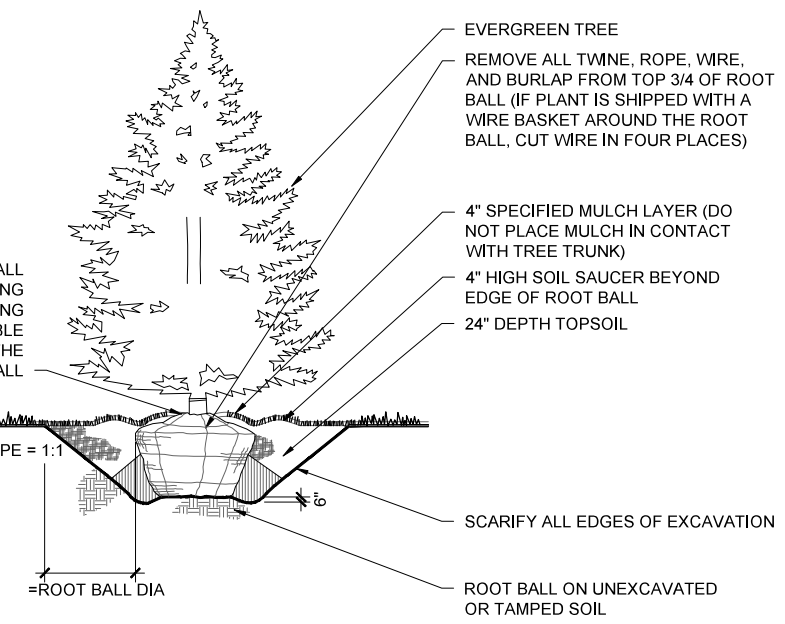


NOTES:
1. SEE LANDSCAPE PLANS FOR SPECIFIC LOCATIONS OF VINES.
2. THE CONTRACTOR SHALL ORDER MATERIAL FOR VINES IMMEDIATELY FOLLOWING EXECUTION OF THE CONTRACT TO ASSURE AVAILABILITY OF THE PLANT MATERIAL FOR SPRING PLANTING.
3. MULCH BED SHALL BE PLACED AS SHOWN IN VINE PLANTING DETAIL AND ACCORDING TO IDOT STANDARD SPECIFICATION 253.11 EXCEPT THAT NO WEED BARRIER FABRIC IS REQUIRED. COST OF MULCH COVER IS INCLUDED WITH PAYMENT UNDER THE RESPECTIVE VINE PAY ITEM.
4. PRE-EMERGENT HERBICIDE SHALL BE PLACED ON MULCHED BEDS ACCORDING TO THE SPECIAL PROVISION.

6 VINE PLANTING DETAIL
NOT TO SCALE

WHEN INSTALLING PLANTING SOIL, INSTALL IN EQ LIFTS, LIFT MAX 6" IN DEPTH, TAMP EACH LIFT AND FULLY SATURATE WITH WATER PRIOR TO PROCEEDING TO SUBSEQUENT LIFTS

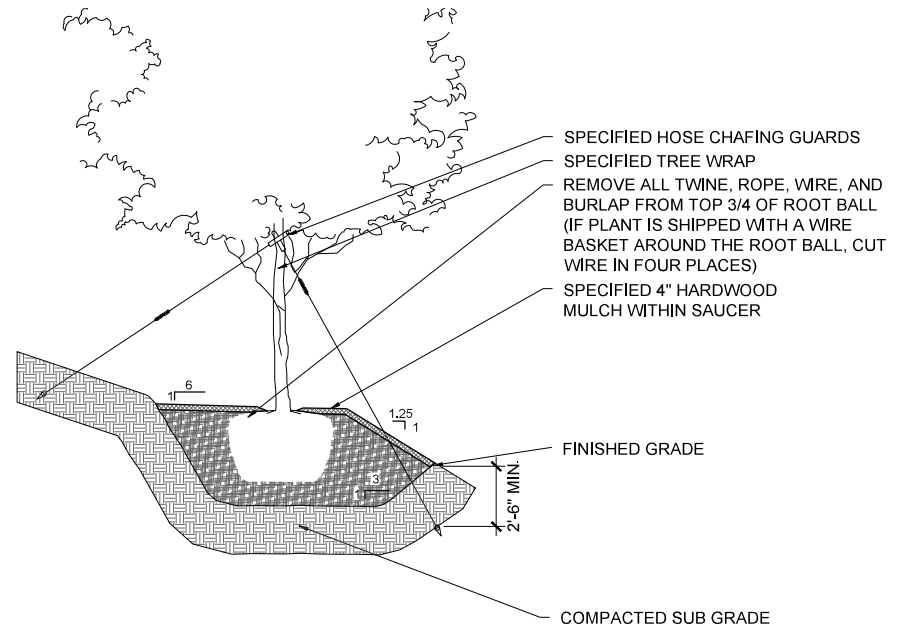
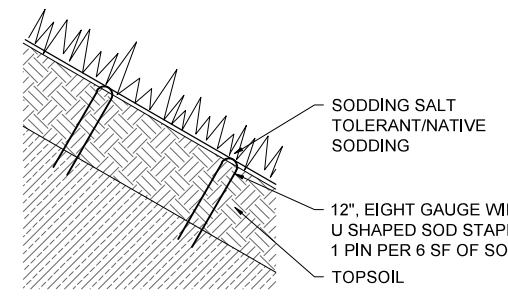
7 SHRUB PLANTING DETAIL SECTION
NOT TO SCALE



8 EVERGREEN TREE PLANTING DETAIL
NOT TO SCALE

NOTE:
1. ON SLOPES GREATER THAN 1:4 PROVIDE SOD STAPLES FOR SOD INSTALLATION.

4 SOD ON SLOPE DETAIL
NOT TO SCALE



9 SHADE TREE PLANTING ON SLOPE DETAIL
NOT TO SCALE

7191_60X98_DET_LAND.DWG



USER NAME = SG	DESIGNED — BK	REVISED
PLOT SCALE = 1:20	CHECKED — BM	REVISED
PLOT DATE = 03/16/2022	DRAWN — JT	REVISED
	DATE — 03/16/2022	REVISED

STATE OF ILLINOIS
DEPARTMENT OF TRANSPORTATION

LANDSCAPE DETAILS

SHEET NO. 9 OF 13 SHEETS

F.A.I. RTE.	SECTION	COUNTY	TOTAL SHEETS	SHEET NO.
90/94/290	2014-012LS	COOK	220	162
CONTRACT NO. 60X98				

ILLINOIS FED. AID PROJECT

MASTER COORDINATE TABLE

Table with columns: Point #, EASTING, NORTHING. Multiple columns containing coordinate data for points 1 through 100.

COORDINATE NOTES:
1. ### - END POINTS AND INTERSECTIONS OF BED LINES.
2. C-### - CENTER POINTS FOR ARCS.
3. PLEASE NOTE SOME POINTS SKIPPED INTENTIONALLY.



Table with 2 columns: Description and Value. Includes fields like DESIGNED, CHECKED, PLOT SCALE, and DATE.

STATE OF ILLINOIS DEPARTMENT OF TRANSPORTATION

COORDINATE TABLE

SHEET NO. 10 OF 13 SHEETS

Table with 5 columns: F.A.I. RTE., SECTION, COUNTY, TOTAL SHEETS, SHEET NO. Includes values like 90/94/290, 2014-012LS, COOK, 220, 163.

7191_00189_DET_PAVE.DWG

EXISTING TREE SCHEDULE								
SHEET #	TREE REMOVAL (LESS THAN 6 UNITS DIAMETER)	TREE REMOVAL (6 TO 15 UNITS DIAMETER)	TREE REMOVAL (OVER 15 UNITS DIAMETER)	TREE PRUNING (1 TO 10 INCH DIAMETER, EACH)	TREE PRUNING (OVER 10 INCH DIAMETER, EACH)	SELECTIVE CLEARING (SF)	TREE CARE (EACH)	MULCH PLACEMENT, 4" (SQ YD)
SHEET NO. 1 OF 41	5					200	35	242
SHEET NO. 2 OF 41	35	155			12	3,900	8	
SHEET NO. 3 OF 41								
SHEET NO. 4 OF 41							26	97
SHEET NO. 5 OF 41					4		4	15
SHEET NO. 6 OF 41								
SHEET NO. 7 OF 41								
SHEET NO. 8 OF 41	8					9,900		
SHEET NO. 9 OF 41	46	359	36			8,300	80	242
SHEET NO. 10 OF 41						900		
SHEET NO. 11 OF 41						1,700		
SHEET NO. 12 OF 41		149	32			800		
SHEET NO. 13 OF 41						900	38	97
SHEET NO. 14 OF 41						1,100		
SHEET NO. 15 OF 41						500	16	48
SHEET NO. 16 OF 41								
SHEET NO. 17 OF 41								
SHEET NO. 18 OF 41								
SHEET NO. 19 OF 41		16					8	24
SHEET NO. 20 OF 41								
SHEET NO. 21 OF 41								
SHEET NO. 22 OF 41							6	19
SHEET NO. 23 OF 41								
SHEET NO. 24 OF 41							3	10
SHEET NO. 25 OF 41								
SHEET NO. 26 OF 41						500		
SHEET NO. 27 OF 41		20				1,500		
SHEET NO. 28 OF 41		12		12		1,700	10	29
SHEET NO. 29 OF 41	6				5		5	15
SHEET NO. 30 OF 41							3	10
SHEET NO. 31 OF 41								
SHEET NO. 32 OF 41						180	5	34
SHEET NO. 33 OF 41							8	24
SHEET NO. 34 OF 41						1,000	6	19
SHEET NO. 35 OF 41		54		5	4	230	15	5
SHEET NO. 36 OF 41		24					18	48
SHEET NO. 37 OF 41		311	60	3	2		12	34
SHEET NO. 38 OF 41								
SHEET NO. 39 OF 41								
SHEET NO. 40 OF 41					2		9	29
SHEET NO. 41 OF 41					6		6	15
Provisional Quantity for RDU							279	
TOTAL	100	1100	128	20	35	33310.00	600	1056
TOTAL IN UNITS						34		

ANTI-GRAFFITI PROTECTION SYSTEM				
SQ FT				
Base Line	Retaining Wall #	Station Start	Station Stop	SQ FT
RAMP SW	#37	1309+65	1313+63	6,124
SB I90/94	N/A	6252+49	6253+79	3,500
NB I90/94	#33	6104+66	6109+06	6,345
NB C-D	#23	6330+70	6338+49	11,831
NB C-D	#31	6349+74	6352+57	3,832
				31,632

WEED CONTROL SCHEDULE						
Item description	Unit	Quantity	Application rate	Areas used on	SF	Acre
WEED CONTROL, BASAL TREATMENT	GALLON	3	Per the label attached to the original container supplied by the manufacturer	Selective clearing areas: low volume basal bark and cut stump applications Root collar and sides of stumps		
WEED CONTROL, NATIVE LANDSCAPE ENHANCEMENT	ACRE	10		Maintenance item for proposed native areas		
				Native Sodding, Special	73,845	1.70
				Interseeding, Class 2A	45,675	1.05
				Interseeding, Class 4A (Modified)	74,369	1.71
				Interseeding, Class 5 (Modified)	67,867	1.56
				Quantity included for additional applications as determined by the engineer		3.99
				TOTAL		10.00
WEED CONTROL, BROADLEAF IN TURF	POUND	3	1 oz. per acre (mixed with 40 gallons water), 3 applications			
				Adams SB Exit	7,119	0.16
				Between Ramp SW and SB	2,556	0.06
				Hellenic Museum	22,874	0.53
				EB Taylor Exit Ramp	24,804	0.57
				NB Roosevelt Entrance Ramp	7,166	0.16
				Over CTA Tunnel	15,576	0.36
				Pump Station 9	4,141	0.10
				Tilden Street	21,119	0.48
				Quantity included for additional applications as determined by the engineer		2.55
				TOTAL		3.00
WEED CONTROL, NON-SELECTIVE AND NON-RESIDUAL	GALLON	15	1 gallon per acre			
				SB Monroe Entrance Ramp	1,599	0.04
				Roosevelt Pump Station	6,205	0.14
				SB Roosevelt Entrance Ramp	7,185	0.16
				NB Roosevelt Exit Ramp	18,527	0.43
				Over CTA Tunnel	1,232	0.03
				Pump Station 9	7,380	0.17
				Racine and Tilden	10,304	0.24
				EB I-290	29,262	0.67
				Quantity included for additional applications as determined by the engineer		13.12
				TOTAL		15.00
WEED CONTROL, PRE-EMERGENT GRANULAR HERBICIDE	POUND	719	100 lb. per acre	Mulched plant beds and mulch rings		

7191_60X98_DET_PAVE.DWG



DESIGNED — BK	REVISED
CHECKED — BM	REVISED
DRAWN — JT	REVISED
DATE — 03/16/2022	REVISED

**STATE OF ILLINOIS
DEPARTMENT OF TRANSPORTATION**

HARDSCAPE AND EXISTING TREE SCHEDULE

SHEET NO. 11 OF 13 SHEETS

F.A.I. RTE.	SECTION	COUNTY	TOTAL SHEETS	SHEET NO.
90/94/290	2014-012LS	COOK	220	164
CONTRACT NO. 60X98			ILLINOIS FED. AID PROJECT	

Area #	square footage	soil profile	EARTH EXCAVATION (CU YD)	TOPSOIL EXCAVATION AND PLACEMENT (CU YD)	15% TOPSOIL SHRINKAGE	TOPSOIL NEED (NOT A PAY ITEM)	TOPSOIL BALANCE +EXCESS, SHORTAGE (NOT A PAY ITEM)	REMOVAL AND DISPOSAL OF UNSUITABLE MATERIAL	TOPSOIL FURNISH AND PLACE, SPECIAL	AGGREGATE BASE COURSE, TYPE B (CU YD)	COMPOST FURNISH AND PLACE, 2" (SQ YD)
			CUYD	CUYD	CUYD	CUYD	CUYD	CUYD	CUYD	CUYD	SQ YD
Area 01	613	3A	7	0		7					0
SUBTOTAL			7	0	0	7	-7	0	7		0
Area 02	325	1C	20	4	3	24					36
SUBTOTAL			20	4	3	24	-21	0	21		36
Area 03	2180	1B	0	40	34	0					40
Area 48	14487	1B	0	268	228	0					268
Area 49	4276	1A	264	52	44	317					0
SUBTOTAL			264	361	307	317	-10	0	10		309
Area 04	1003	1D	0	10	16	0					10
Area 05	292	1B	0	5	5	0					5
Area 06	192	1B	0	4	3	0					4
Area 07	259	1B	0	5	4	0					5
Area 08	107	1B	0	2	2	0					2
Area 09	227	1B	0	4	4	0					4
Area 10	287	1B	0	5	5	0					5
Area 11	5860	1B	0	109	92	0					109
Area 12	58	1A	4	1	1	4					0
SUBTOTAL			4	153	130	4	126	126	0	152	0
Area 13	292	1B	0	5	5	0					5
Area 14	163	1B	0	3	3	0					3
Area 15	172	1B	0	3	3	0					3
Area 16	210	1B	0	4	3	0					4
SUBTOTAL			0	16	13	0	13	13	0	16	0
Area 17	3863	1B	0	72	61	0					72
Area 18a	272	1B	0	5	4	0					5
Area 18b	224	1B	0	4	4	0					4
Area 19a	429	1B	0	8	7	0					8
Area 19b	287	1B	0	5	5	0					5
Area 20	341	1B	0	6	5	0					6
Area 21	306	1B	0	6	5	0					6
Area 22	218	1B	0	4	3	0					4
Area 23	23631	1A	1459	289	245	1750					0
Area 24	7992	1A	493	98	83	592					0
Area 51	144	1A	9	2	1	11					0
Area 52	1578	1B	0	29	25	0					29
Area 53	3061	1A	189	37	32	227					0
Area 54	3736	1B	0	69	59	0					69
SUBTOTAL			2150	634	539	2580	-2041	0	2041	208	0
Area 25	4426	1A	273	54	46	328					0
Area 26	463	1B	0	9	7	0					9
Area 27	4265	1B	0	79	67	0					79
SUBTOTAL			273	142	120	328	-207	0	207	88	0
Area 28	1450	1B	0	27	23	0					27
Area 29	2174	1B	0	40	34	0					40
Area 30	152	2C	0	0	0	0					17
SUBTOTAL			0	67	57	0	57	57	0	67	17
Area 31	118	2C	0	0	0	0					13
SUBTOTAL			0	0	0	0	0	0	0	0	13
Area 32	851	3A	10	0	0	10					0
SUBTOTAL			10	0	0	10	-10	0	10	0	0
Area 33	279	1B	0	5	4	0					5
Area 34	314	1B	0	6	5	0					6
SUBTOTAL			0	11	9	0	9	9	0	11	0
Area 35	5028	1B	0	93	79	0					93
Area 36	1095	1B	0	20	17	0					20
at piers	107		0	0	2	0					2
SUBTOTAL			0	113	96	2	94	94	0	115	0
Area 37	9589	1B	0	178	151	0					178
Area 39	163	1B	0	3	3	0					3
Area 40	563	1B	0	10	9	0					10
Area 41	1036	1B	0	19	16	0					19
Area 42	2148	1B	0	40	34	0					40
Area 43	324	1B	0	6	5	0					6
Area 44	193	1B	0	4	3	0					4
Area 45	1540	1B	0	29	24	0					29
Area 46	132	1B	0	2	2	0					2
Area 58	2358	1B	0	44	37	0					44
Area 59	456	1B	0	8	7	0					8
SUBTOTAL			0	343	291	0	291	291	0	343	0

Area #	square footage	soil profile	EARTH EXCAVATION (CU YD)	TOPSOIL EXCAVATION AND PLACEMENT (CU YD)	15% TOPSOIL SHRINKAGE	TOPSOIL NEED (NOT A PAY ITEM)	TOPSOIL BALANCE +EXCESS, SHORTAGE (NOT A PAY ITEM)	REMOVAL AND DISPOSAL OF UNSUITABLE MATERIAL	TOPSOIL FURNISH AND PLACE, SPECIAL	AGGREGATE BASE COURSE, TYPE B (CU YD)	COMPOST FURNISH AND PLACE, 2" (SQ YD)
			CUYD	CUYD	CUYD	CUYD	CUYD	CUYD	CUYD	CUYD	SQ YD
Area 47	4338	2C	0	0	0	0					482
SUBTOTAL			0	0	0	0	0	0	0	0	482
Area 50	1409	1B	0	26	22	0					26
SUBTOTAL			0	26	22	0	22	22	0	26	0
Area 55	926	1B	0	17	15	0					17
SUBTOTAL			0	17	15	0	15	15	0	17	0
Area 38	843	1B	0	16	13	0					16
Area 56	963	1B	0	18	15	0					18
Area 57 - NOT USED											0
SUBTOTAL			0	33	28	0	28	28	0	33	0
Area 60	457	1C	28	6	5	34					51
Area 61	109	1A	7	1	1	8					0
Area 62	168	1B	0	3	3	0					3
Area 63	232	1B	0	4	4	0					4
SUBTOTAL			35	14	12	42	-30	0	30	7	51
Area 64	1288	2C	0	0	0	0					143
SUBTOTAL			0	0	0	0	0	0	0	0	143
Area 65	232	1B	0	4	4	0					4
SUBTOTAL			0	4	4	0	4	4	0	4	0
Area 66	2070	2C	0	0	0	0					230
SUBTOTAL			0	0	0	0	0	0	0	0	230
Area 67	844	2C	0	0	0	0					94
Area 68	440	2C	0	0	0	0					49
Area 71	25	1B	0.46	0	0	0					0.46
SUBTOTAL			0.46	0	0	0	0	0	0	0.46	143
Area 69	2253	1A	139	28	23	167					0
Area 70	711	1A	44	9	7	53					0
SUBTOTAL			183	36	31	220	-189	660	2515	1,397	1,115
TOTAL (cu yd)			2,948	1,975							
ROUNDED			2950	1975							

NOTE: LANDSCAPED AREAS GROUPED TOGETHER BASED ON INFRASTRUCTURE BARRIERS.

NOTES:

1. DEPTHS OF EXISTING CROSS SECTION MATERIAL SHALL BE VERIFIED IN FIELD.
2. SEE GRADING PLANS FOR FINISH GRADE.

7191_60X98_DET_PAVED.DWG



DESIGNED -- BK	REVISED
CHECKED -- BM	REVISED
DRAWN -- JT	REVISED
DATE -- 03/16/2022	REVISED

**STATE OF ILLINOIS
DEPARTMENT OF TRANSPORTATION**

EARTHWORK SCHEDULE

SHEET NO. 12 OF 13 SHEETS

F.A.I. RTE.	SECTION	COUNTY	TOTAL SHEETS	SHEET NO.
90/94/290	2014-012LS	COOK	220	165
CONTRACT NO. 60X98			ILLINOIS FED. AID PROJECT	

MASTER PLANT SCHEDULE

Series Sheet Number

Table for Shade Trees with columns for quantity (1-43), Botanic Name, Common Name, Size, Root, and Remarks. Includes species like Aesculus flava, Betula nigra, and Quercus bicolor.

Table for Understory Trees with columns for quantity (1-43), Botanic Name, Common Name, Size, Root, and Remarks. Includes species like Crataegus crus galli and Syringa reticulata.

Table for Perennials with columns for quantity (1-43), Botanic Name, Common Name, Size, Root, and Remarks. Includes species like Allium 'Summer Beauty' and Sedum 'Matrona'.

Table for Vines with columns for quantity (1-43), Botanic Name, Common Name, Size, Root, and Remarks. Includes species like Campsis radicans and Wisteria macroschachya.

Table for Bulbs with columns for quantity (1-43), Botanic Name, Common Name, Size, Root, and Remarks. Includes species like Crocus tommasinianus and Tulipa clusiana.

NOTES: 1. PRIOR TO INSTALLATION OF ANY PLANT MATERIAL, OBTAIN LAYOUT APPROVAL FROM ROADSIDE DEVELOPMENT UNIT 2. PRUNE EXISTING TREES AS DIRECTED BY ARBORIST AND/OR ROADSIDE DEVELOPMENT UNIT

Project information section including SITE logo, User Name (SG), Plot Scale (1:20), Plot Date (03/16/2022), Designer (BK), Checker (BM), Drawn (JT), and Date (03/16/2022).

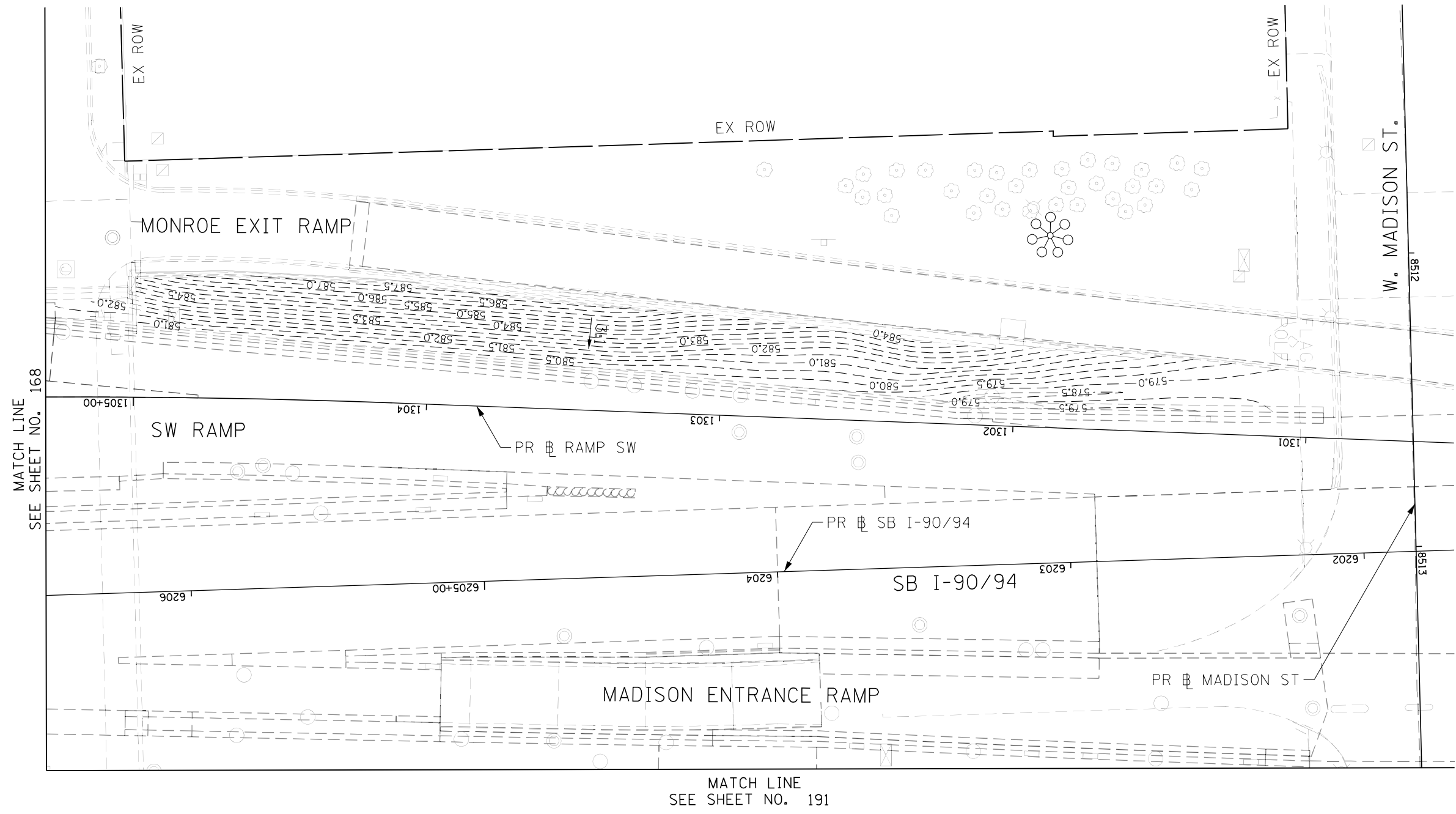
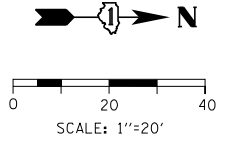
STATE OF ILLINOIS DEPARTMENT OF TRANSPORTATION

LANDSCAPE SCHEDULE

SHEET NO. 13 OF 13 SHEETS

Summary table with columns: F.A.I. RTE., SECTION (2014-012LS), COUNTY (COOK), TOTAL SHEETS (220), SHEET NO. (166), and CONTRACT NO. (60X98).

7191_60X98_DET_LAND.DWG

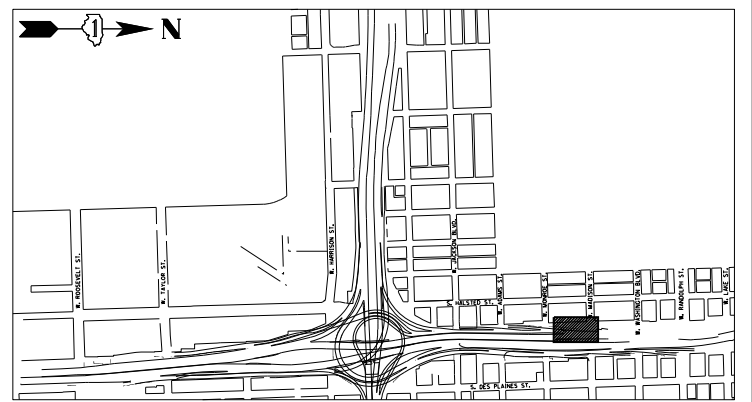


MATCH LINE
SEE SHEET NO. 168

MATCH LINE
SEE SHEET NO. 191

- NOTES:**
1. GRADING PLAN CONTOURS ARE BASED ON PREVIOUS JANE BYRNE INTERCHANGE CONTRACTS AND SHOULD BE FIELD VERIFIED.
 2. GRADING PLANS SHOW CONTOURS OF EXISTING GROUND AT THE BEGINNING OF CONTRACT 60X98. THE GRADING SHOULD BE REESTABLISHED AS THE FINAL GRADES AFTER ALL PROPOSED CONTRACT 60X98 WORK. CONTOURS REFLECT THE "FINISH GRADE" AS SHOWN ON SECTIONS 153 TO 161.

KEY PLAN:



FILE PATH = p:\a\com-na-pub\entleu\com\ECOM_D502_NA\Documents\01_Americas\Transportation\60265938_Circle\Phase_1\000_CAD\005-Roadway\Sheets\60x98_Contract\0160x98-Sht-Grading-01.dgn



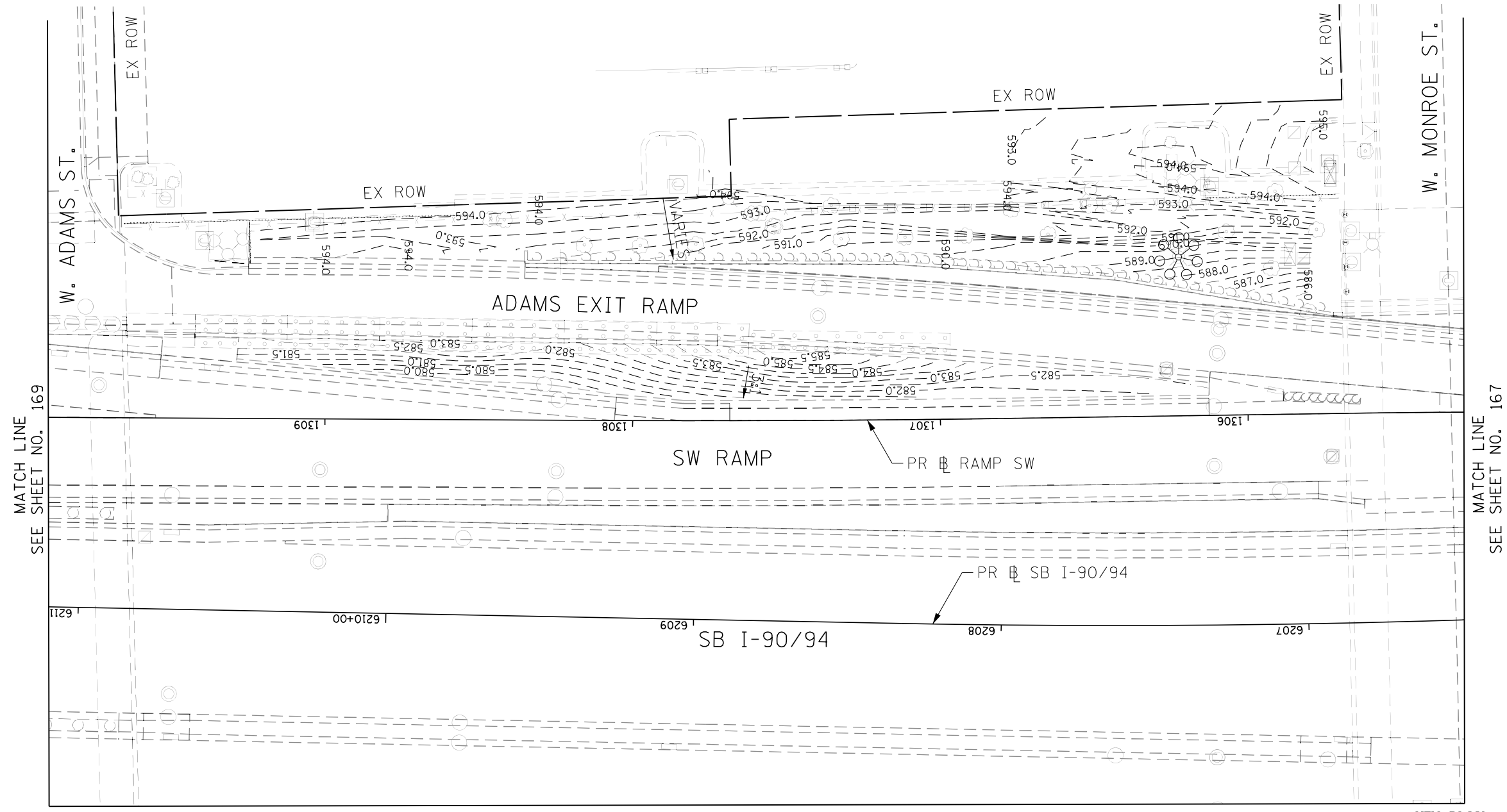
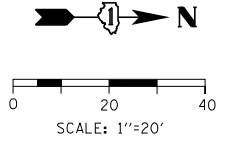
D:\60x98-Sht-Grading-01.dgn	DESIGNED - MRC	REVISED -
USER NAME = dwhojyer	DRAWN - KM	REVISED -
PLOT SCALE = 40.0000' / in.	CHECKED - JMG	REVISED -
PLOT DATE = 3/21/2022	DATE - 3/18/2022	REVISED -

**STATE OF ILLINOIS
DEPARTMENT OF TRANSPORTATION**

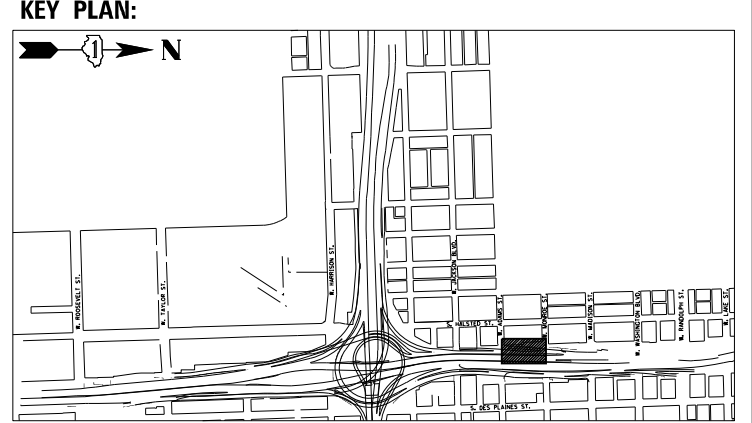
GRADING PLAN

SCALE: 1"=20' SHEET 1 OF 40 SHEETS STA. TO STA.

F.A.I. RTE.	SECTION	COUNTY	TOTAL SHEETS	SHEET NO.
90/94/290	2014-012LS	COOK	220	167
CONTRACT NO. 60X98				
ILLINOIS FED. AID PROJECT				



MATCH LINE
SEE SHEET NO. 190



- NOTES:
1. GRADING PLAN CONTOURS ARE BASED ON PREVIOUS JANE BYRNE INTERCHANGE CONTRACTS AND SHOULD BE FIELD VERIFIED.
 2. GRADING PLANS SHOW CONTOURS OF EXISTING GROUND AT THE BEGINNING OF CONTRACT 60X98. THE GRADING SHOULD BE REESTABLISHED AS THE FINAL GRADES AFTER ALL PROPOSED CONTRACT 60X98 WORK. CONTOURS REFLECT THE "FINISH GRADE" AS SHOWN ON SECTIONS 153 TO 161.

FILE PATH = p:\vaecom\ra-pub\entleu\comp\ECOM_D502_NA\Documents\01_Americas\Transportation\60265938_Circle\Phase_1\000_CAD\005-Roadway\Sheets\60x98_Contract\0160x98-Sht-Grading-02.dgn



D:\60x98-Sht-Grading-02.dgn	DESIGNED - MRC	REVISED -
USER NAME = dwholjer	DRAWN - KM	REVISED -
PLOT SCALE = 40.0000' / in.	CHECKED - JMG	REVISED -
PLOT DATE = 3/21/2022	DATE - 3/18/2022	REVISED -

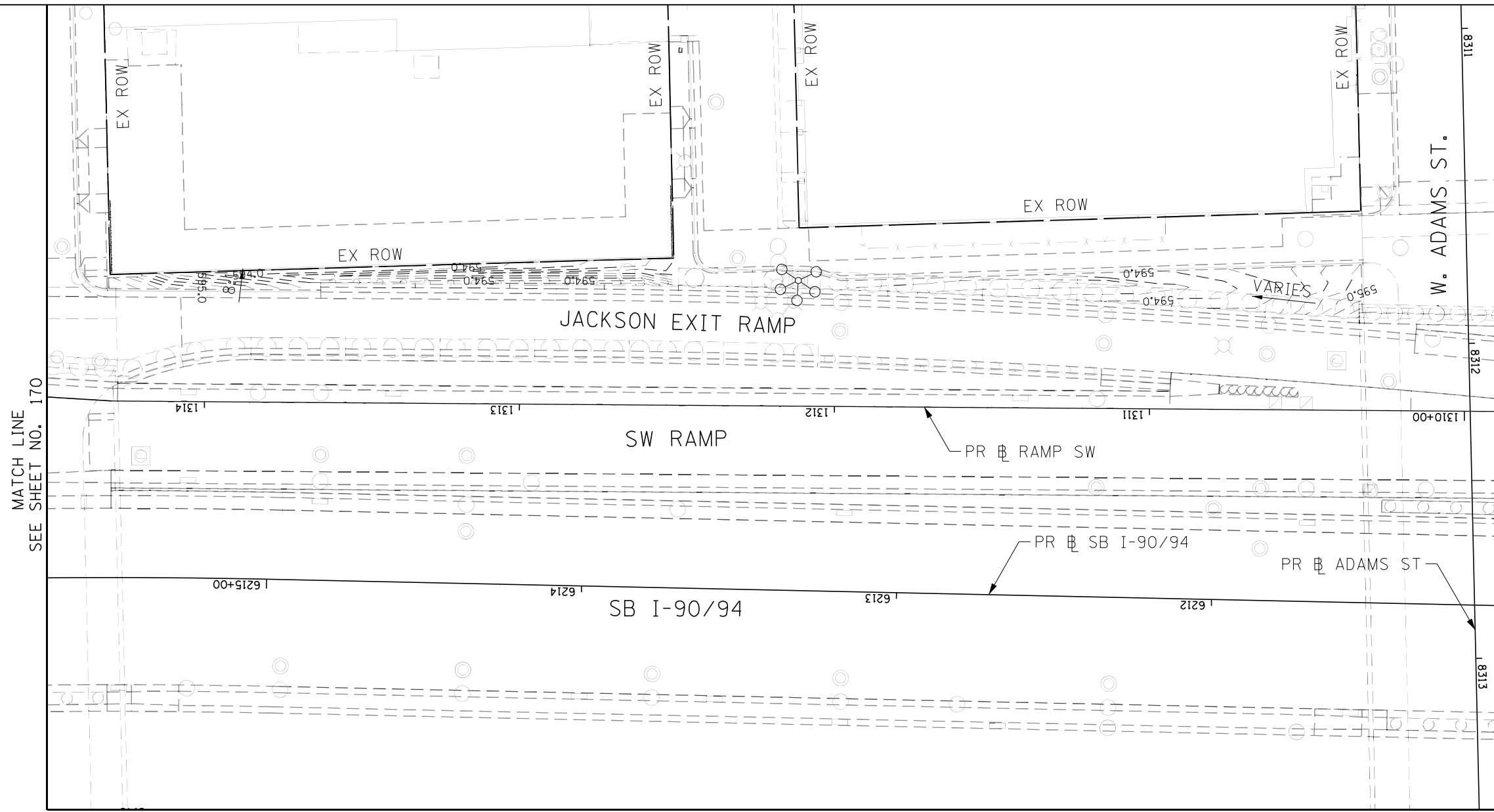
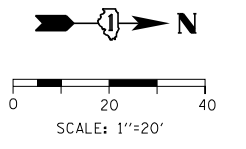
**STATE OF ILLINOIS
DEPARTMENT OF TRANSPORTATION**

GRADING PLAN

SCALE: 1"=20' SHEET 2 OF 40 SHEETS STA. TO STA.

F.A.I. RTE.	SECTION	COUNTY	TOTAL SHEETS	SHEET NO.
90/94/290	2014-012LS	COOK	220	168
CONTRACT NO. 60X98				
ILLINOIS FED. AID PROJECT				

FILE PATH = p:\vaecom\na-pub\ent\leu\com\ECOM_D502_NA\Documents\01_Americas\Transportation\60X98-Roadway\Sheets\60X98-Contract\DI60X98-Sht-Grading-03.dgn



MATCH LINE
SEE SHEET NO. 170

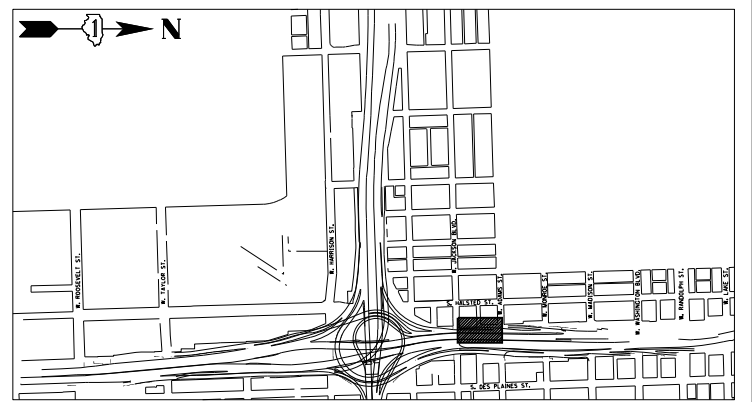
MATCH LINE
SEE SHEET NO. 168

MATCH LINE
SEE SHEET NO. 189

NOTES:

1. GRADING PLAN CONTOURS ARE BASED ON PREVIOUS JANE BYRNE INTERCHANGE CONTRACTS AND SHOULD BE FIELD VERIFIED.
2. GRADING PLANS SHOW CONTOURS OF EXISTING GROUND AT THE BEGINNING OF CONTRACT 60X98. THE GRADING SHOULD BE REESTABLISHED AS THE FINAL GRADES AFTER ALL PROPOSED CONTRACT 60X98 WORK. CONTOURS REFLECT THE "FINISH GRADE" AS SHOWN ON SECTIONS 153 TO 161.

KEY PLAN:



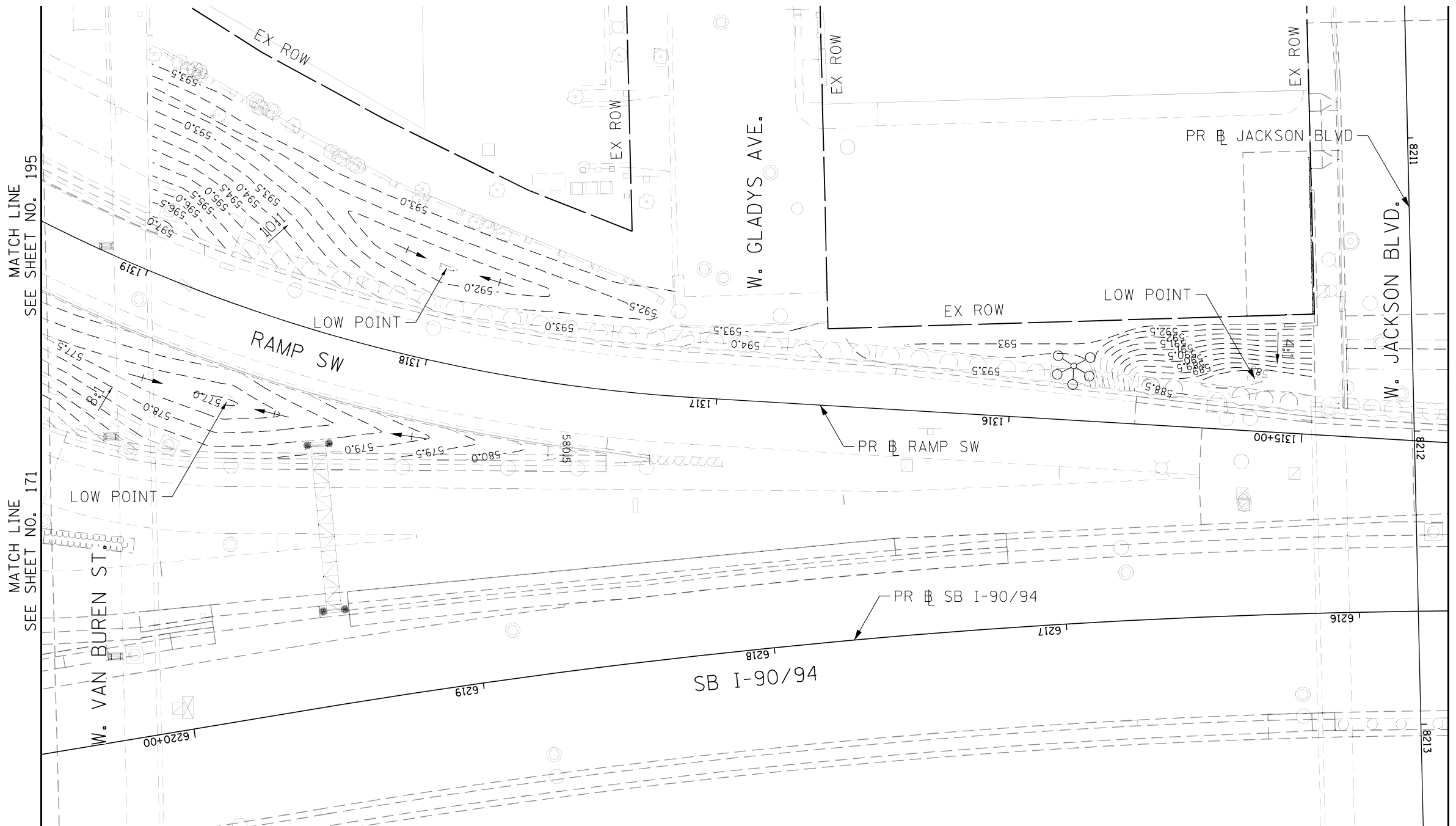
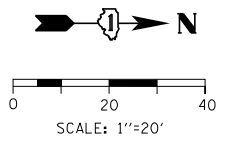
DI60X98-Sht-Grading-03.dgn	DESIGNED - MRC	REVISED -
USER NAME = dwojyer	DRAWN - KM	REVISED -
PLOT SCALE = 40.0000' / in.	CHECKED - JMG	REVISED -
PLOT DATE = 3/21/2022	DATE - 3/18/2022	REVISED -

**STATE OF ILLINOIS
DEPARTMENT OF TRANSPORTATION**

GRADING PLAN

SCALE: 1"=20' SHEET 3 OF 40 SHEETS STA. TO STA.

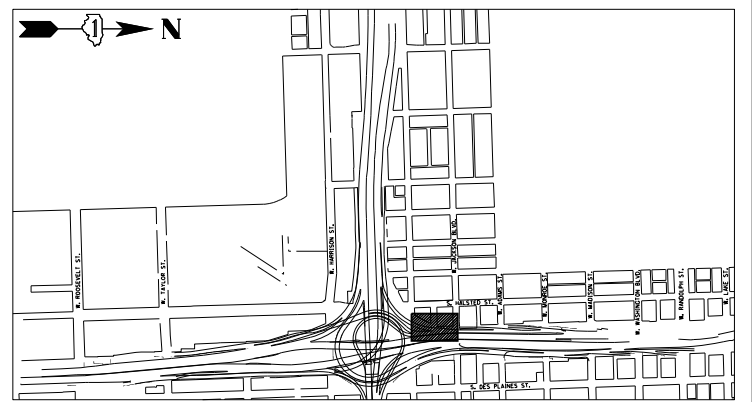
F.A.I. R.T.E.	SECTION	COUNTY	TOTAL SHEETS	SHEET NO.
90/94/290	2014-012LS	COOK	220	169
CONTRACT NO. 60X98				
ILLINOIS FED. AID PROJECT				



FILE PATH = p:\a\com\ra-pub\entleu\com\ECOM_D502_NA\Documents\01_Americas\Transportation\60X98-Roadway\Sheets\60X98-Contract\DI60X98-Sht-Grading-04.dgn

- NOTES:**
1. GRADING PLAN CONTOURS ARE BASED ON PREVIOUS JANE BYRNE INTERCHANGE CONTRACTS AND SHOULD BE FIELD VERIFIED.
 2. GRADING PLANS SHOW CONTOURS OF EXISTING GROUND AT THE BEGINNING OF CONTRACT 60X98. THE GRADING SHOULD BE REESTABLISHED AS THE FINAL GRADES AFTER ALL PROPOSED CONTRACT 60X98 WORK. CONTOURS REFLECT THE "FINISH GRADE" AS SHOWN ON SECTIONS 153 TO 161.

KEY PLAN:

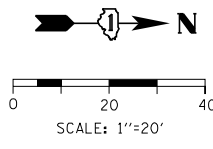


DI60X98-Sht-Grading-04.dgn	DESIGNED - MRC	REVISED -
USER NAME = dwhojyer	DRAWN - KM	REVISED -
PLOT SCALE = 40.0000' / in.	CHECKED - JMG	REVISED -
PLOT DATE = 3/21/2022	DATE - 3/18/2022	REVISED -

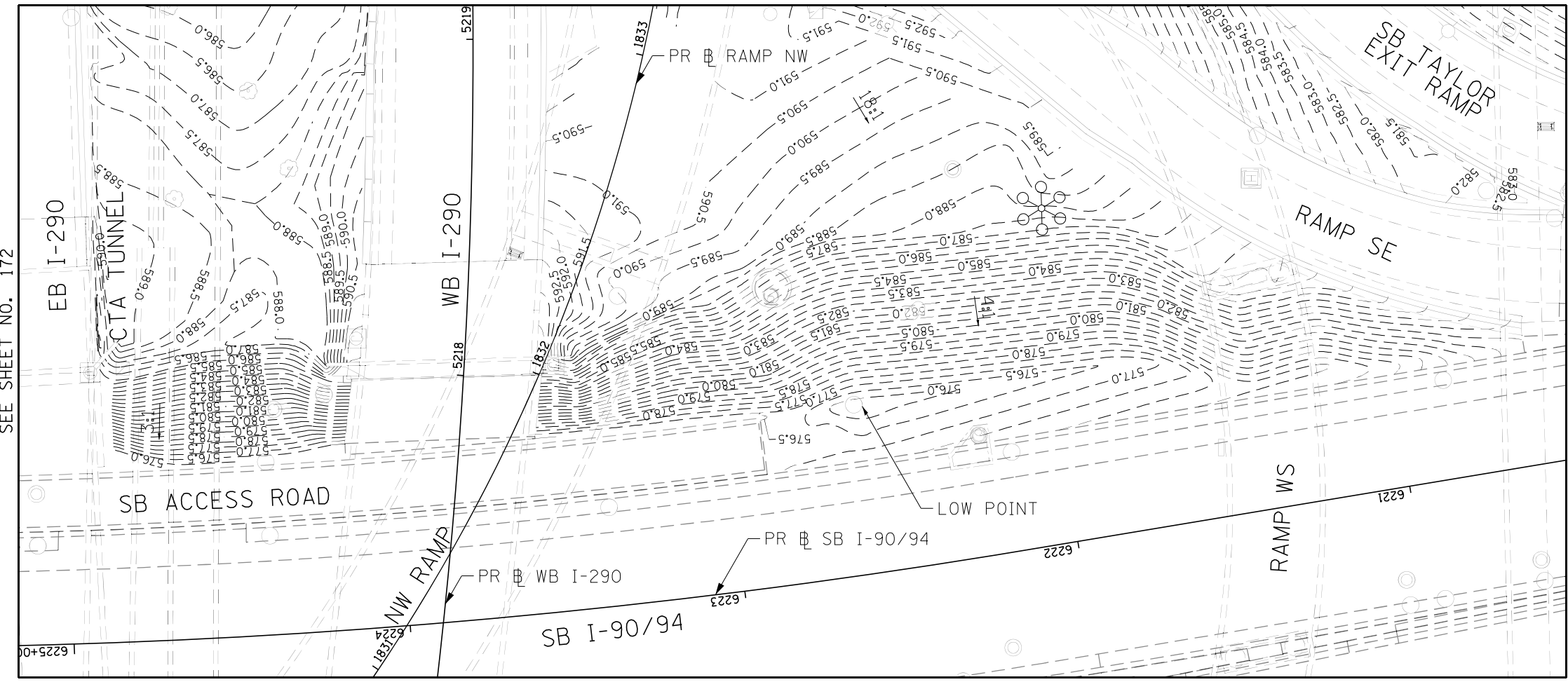
**STATE OF ILLINOIS
DEPARTMENT OF TRANSPORTATION**

GRADING PLAN	
SCALE: 1"=20'	SHEET 4 OF 40 SHEETS
STA.	TO STA.

F.A.I. RTE. 90/94/290	SECTION 2014-012LS	COUNTY COOK	TOTAL SHEETS 220	SHEET NO. 170
CONTRACT NO. 60X98				
ILLINOIS FED. AID PROJECT				



MATCH LINE
SEE SHEET NO. 195



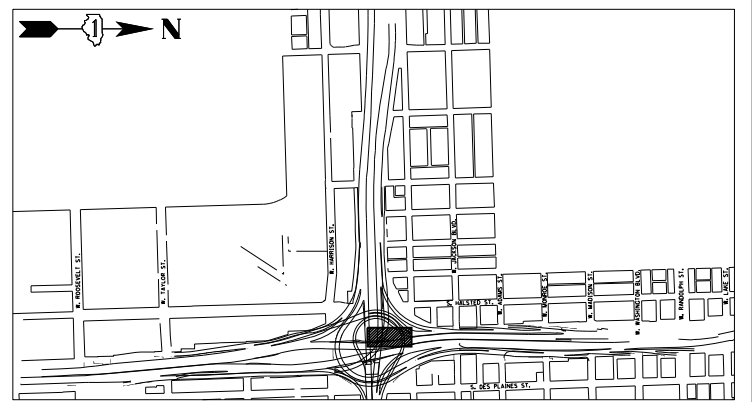
MATCH LINE
SEE SHEET NO. 187

MATCH LINE
SEE SHEET NO. 170

MATCH LINE
SEE SHEET NO. 172

- NOTES:
1. GRADING PLAN CONTOURS ARE BASED ON PREVIOUS JANE BYRNE INTERCHANGE CONTRACTS AND SHOULD BE FIELD VERIFIED.
 2. GRADING PLANS SHOW CONTOURS OF EXISTING GROUND AT THE BEGINNING OF CONTRACT 60X98. THE GRADING SHOULD BE REESTABLISHED AS THE FINAL GRADES AFTER ALL PROPOSED CONTRACT 60X98 WORK. CONTOURS REFLECT THE "FINISH GRADE" AS SHOWN ON SECTIONS 153 TO 161.

KEY PLAN:



FILE PATH = p:\vaecoma-na-pub\ben\leu\comp\ECOM_D502_NA\Documents\01_Americas\Transportation\60265938_Circle\Phase_1\0800_CAD\005-Roadway\Sheets\60x98-Contract\DI60X98-Sht-Grading-05.dgn



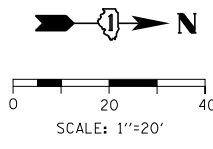
DI60X98-Sht-Grading-05.dgn	DESIGNED - MRC	REVISED -
USER NAME = dwhojyer	DRAWN - KM	REVISED -
PLOT SCALE = 40.0000' / in.	CHECKED - JMG	REVISED -
PLOT DATE = 3/21/2022	DATE - 3/18/2022	REVISED -

STATE OF ILLINOIS
DEPARTMENT OF TRANSPORTATION

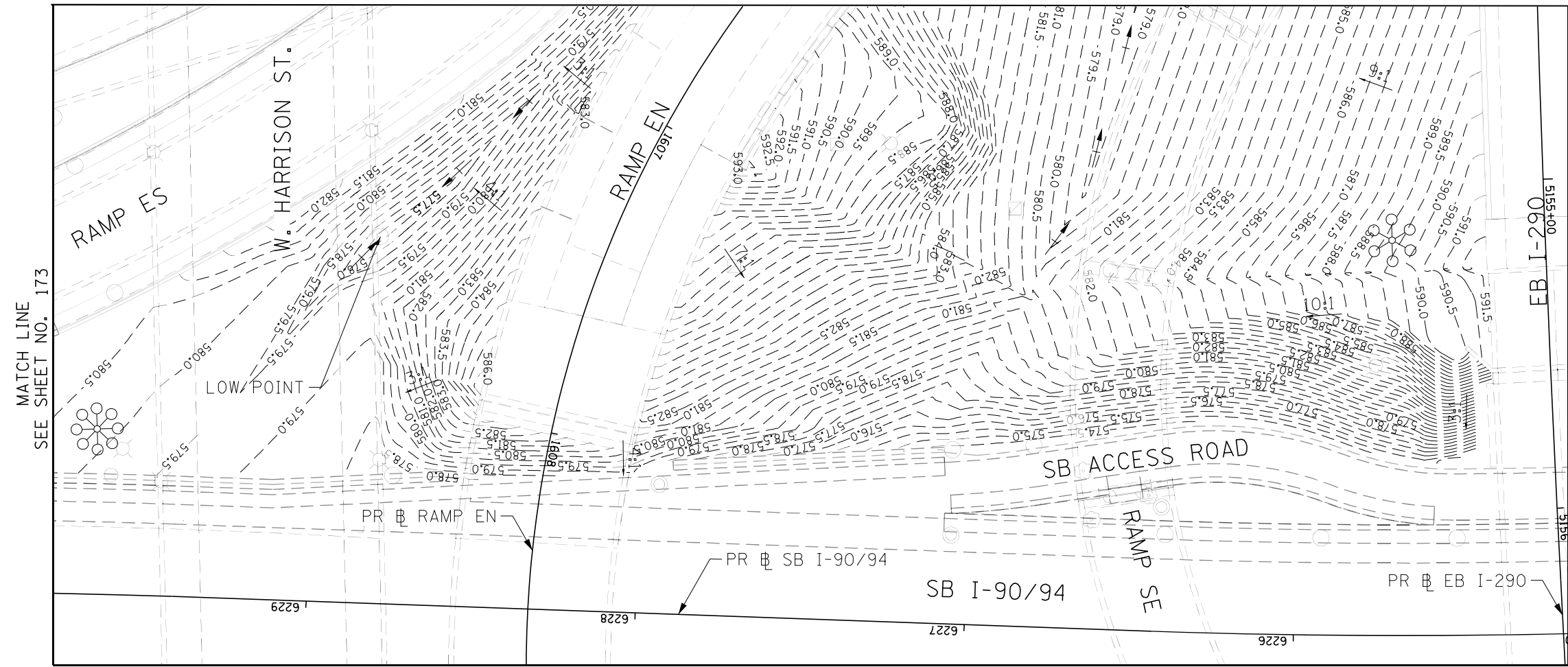
GRADING PLAN

SCALE: 1"=20' SHEET 5 OF 40 SHEETS STA. TO STA.

F.A.I. RTE.	SECTION	COUNTY	TOTAL SHEETS	SHEET NO.
90/94/290	2014-012LS	COOK	220	171
CONTRACT NO. 60X98				
ILLINOIS FED. AID PROJECT				



MATCH LINE
SEE SHEET NO. 196



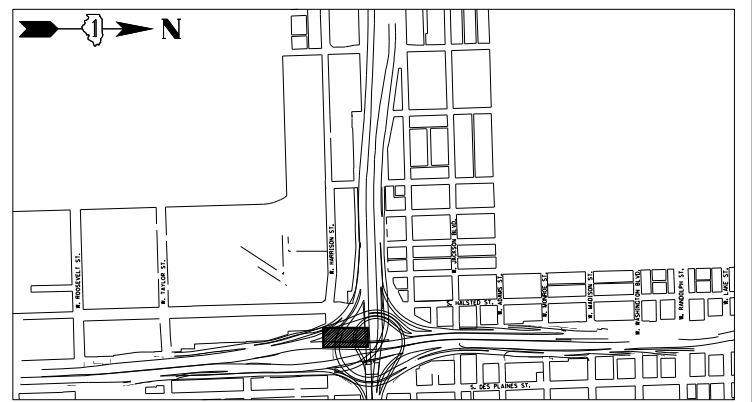
MATCH LINE
SEE SHEET NO. 173

MATCH LINE
SEE SHEET NO. 171

MATCH LINE
SEE SHEET NO. 186

- NOTES:**
1. GRADING PLAN CONTOURS ARE BASED ON PREVIOUS JANE BYRNE INTERCHANGE CONTRACTS AND SHOULD BE FIELD VERIFIED.
 2. GRADING PLANS SHOW CONTOURS OF EXISTING GROUND AT THE BEGINNING OF CONTRACT 60X98. THE GRADING SHOULD BE REESTABLISHED AS THE FINAL GRADES AFTER ALL PROPOSED CONTRACT 60X98 WORK. CONTOURS REFLECT THE "FINISH GRADE" AS SHOWN ON SECTIONS 153 TO 161.

KEY PLAN:



FILE PATH = p:\a\com-na-pub\ent\leu\com\ECOM_D502_NA\Documents\01_Americas\Transportation\60265938_Circle\Phase_1\000_CAD\006-Roadway\Sheets\60x98_Contract\160x98-Sht-Grading-06.dgn



D160X98-Sht-Grading-06.dgn
USER NAME = dwhojcr
PLOT SCALE = 40.0000' / in.
PLOT DATE = 3/21/2022

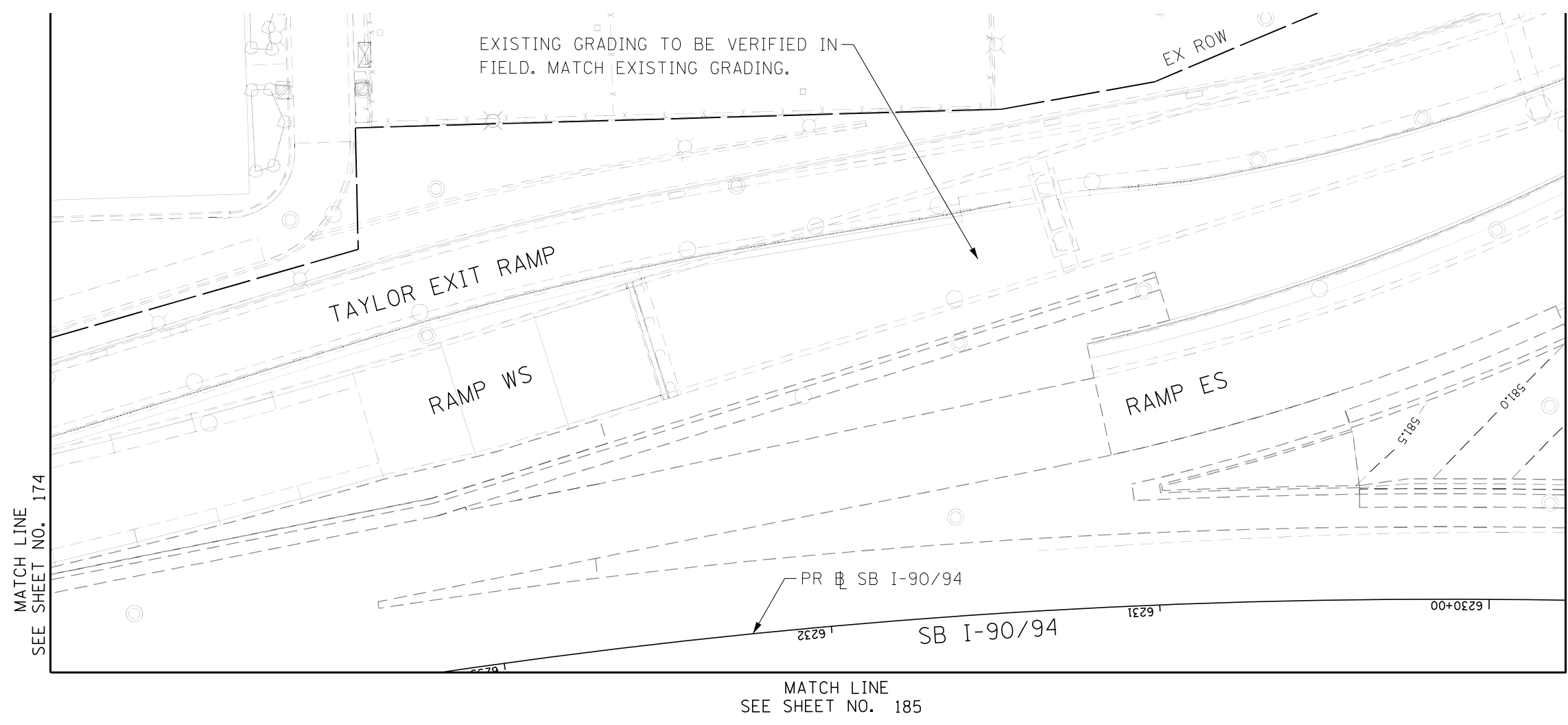
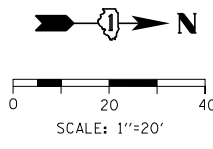
DESIGNED - MRC	REVISED -
DRAWN - KM	REVISED -
CHECKED - JMG	REVISED -
DATE - 3/18/2022	REVISED -

**STATE OF ILLINOIS
DEPARTMENT OF TRANSPORTATION**

GRADING PLAN

SCALE: 1"=20' SHEET 6 OF 40 SHEETS STA. TO STA.

F.A.I. RTE.	SECTION	COUNTY	TOTAL SHEETS	SHEET NO.
90/94/290	2014-012LS	COOK	220	172
CONTRACT NO. 60X98				
ILLINOIS FED. AID PROJECT				



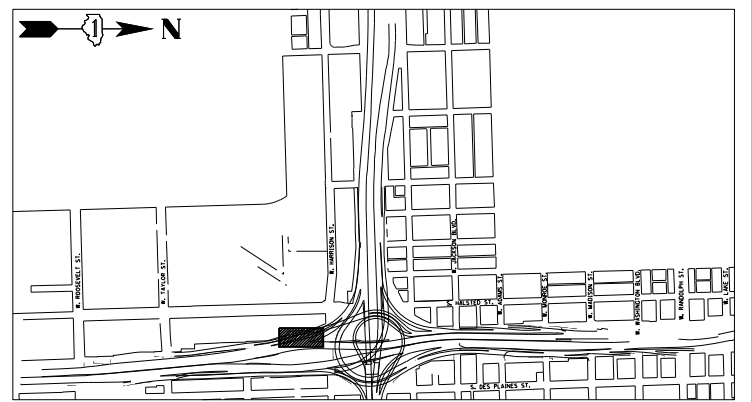
MATCH LINE
SEE SHEET NO. 174

MATCH LINE
SEE SHEET NO. 172

MATCH LINE
SEE SHEET NO. 185

- NOTES:
1. GRADING PLAN CONTOURS ARE BASED ON PREVIOUS JANE BYRNE INTERCHANGE CONTRACTS AND SHOULD BE FIELD VERIFIED.
 2. GRADING PLANS SHOW CONTOURS OF EXISTING GROUND AT THE BEGINNING OF CONTRACT 60X98. THE GRADING SHOULD BE REESTABLISHED AS THE FINAL GRADES AFTER ALL PROPOSED CONTRACT 60X98 WORK. CONTOURS REFLECT THE "FINISH GRADE" AS SHOWN ON SECTIONS 153 TO 161.

KEY PLAN:



FILE PATH = p:\a\com\p\pub\ent\leu\com\p\ECOM_D502_NA\Documents\01_Americas\Transportation\60265938_Circle\Phase_1\000_CAD\005-Roadway\Sheets\60X98_Contract\DI60X98-Sht-Grading-07.dgn



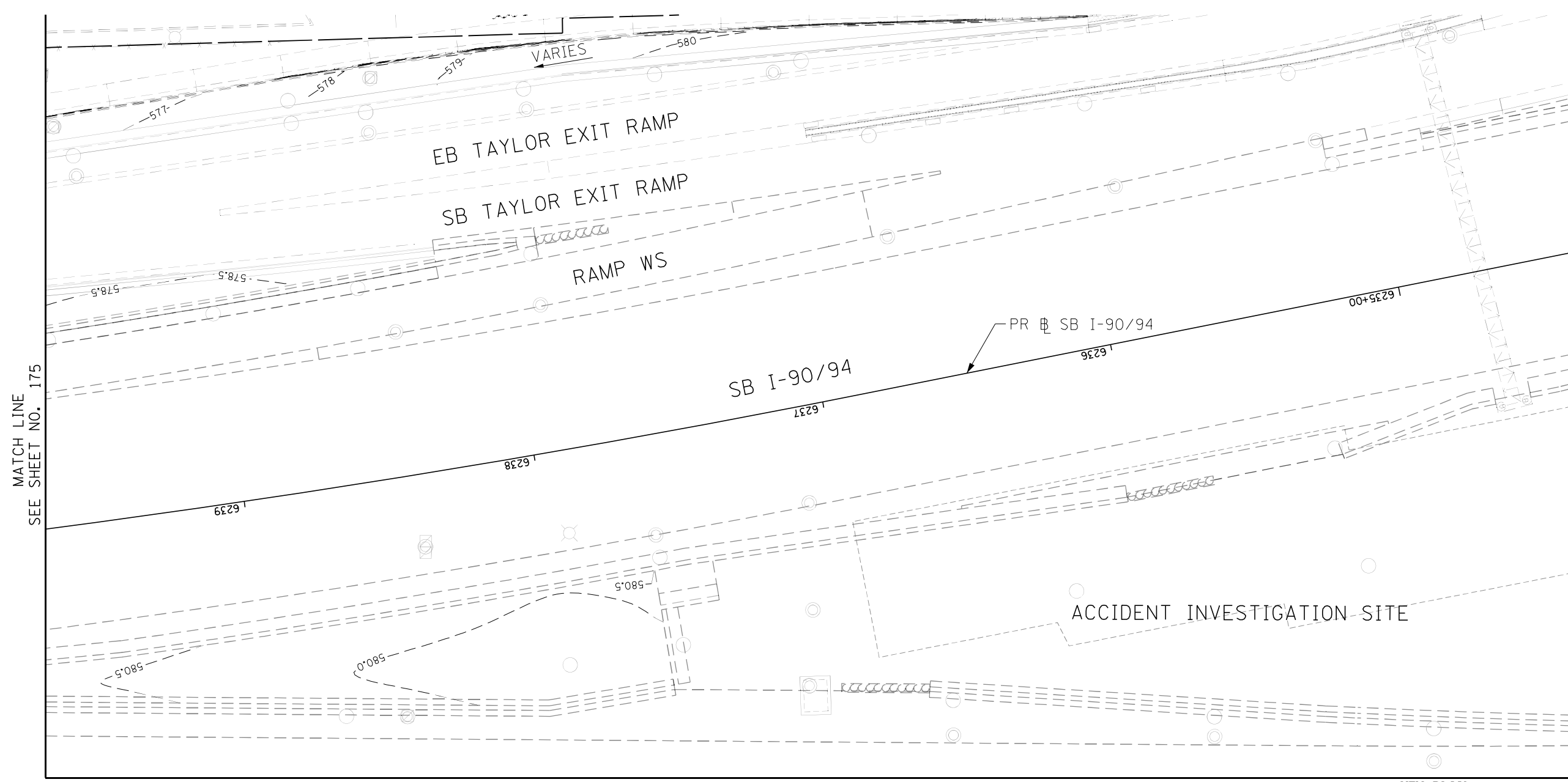
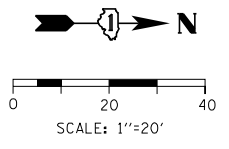
DI60X98-Sht-Grading-07.dgn	DESIGNED - MRC	REVISED -
USER NAME = dwhojyer	DRAWN - KM	REVISED -
PLOT SCALE = 40.0000' / in.	CHECKED - JMG	REVISED -
PLOT DATE = 3/21/2022	DATE - 3/18/2022	REVISED -

**STATE OF ILLINOIS
DEPARTMENT OF TRANSPORTATION**

GRADING PLAN

SCALE: 1"=20' SHEET 7 OF 40 SHEETS STA. TO STA.

F.A.I. RTE.	SECTION	COUNTY	TOTAL SHEETS	SHEET NO.
90/94/290	2014-012LS	COOK	220	173
CONTRACT NO. 60X98				
ILLINOIS FED. AID PROJECT				



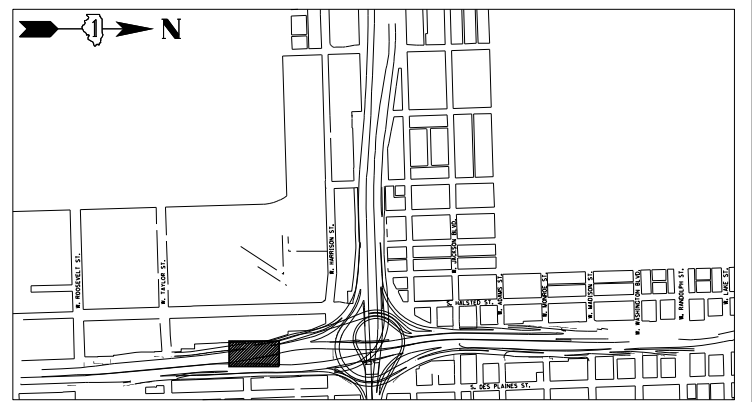
MATCH LINE SEE SHEET NO. 175

MATCH LINE SEE SHEET NO. 173

MATCH LINE SEE SHEET NO. 185

MATCH LINE
SEE SHEET NO. 183

KEY PLAN:



- NOTES:
1. GRADING PLAN CONTOURS ARE BASED ON PREVIOUS JANE BYRNE INTERCHANGE CONTRACTS AND SHOULD BE FIELD VERIFIED.
 2. GRADING PLANS SHOW CONTOURS OF EXISTING GROUND AT THE BEGINNING OF CONTRACT 60X98. THE GRADING SHOULD BE REESTABLISHED AS THE FINAL GRADES AFTER ALL PROPOSED CONTRACT 60X98 WORK. CONTOURS REFLECT THE "FINISH GRADE" AS SHOWN ON SECTIONS 153 TO 161.

FILE PATH = p:\a\com\pabent\leu\com\ECOM_D502_NA\Documents\01_Americas\Transportation\60265938_Circle\Phase_1\000_CAD\005-Roadway\Sheets\60X98_Contract\DI60X98-Sht-Grading_08.dgn



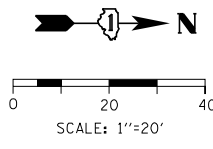
DI60X98-Sht-Grading-08.dgn	DESIGNED - MRC	REVISED -
USER NAME = dwholjer	DRAWN - KM	REVISED -
PLOT SCALE = 40.0000' / in.	CHECKED - JMG	REVISED -
PLOT DATE = 3/21/2022	DATE - 3/18/2022	REVISED -

**STATE OF ILLINOIS
DEPARTMENT OF TRANSPORTATION**

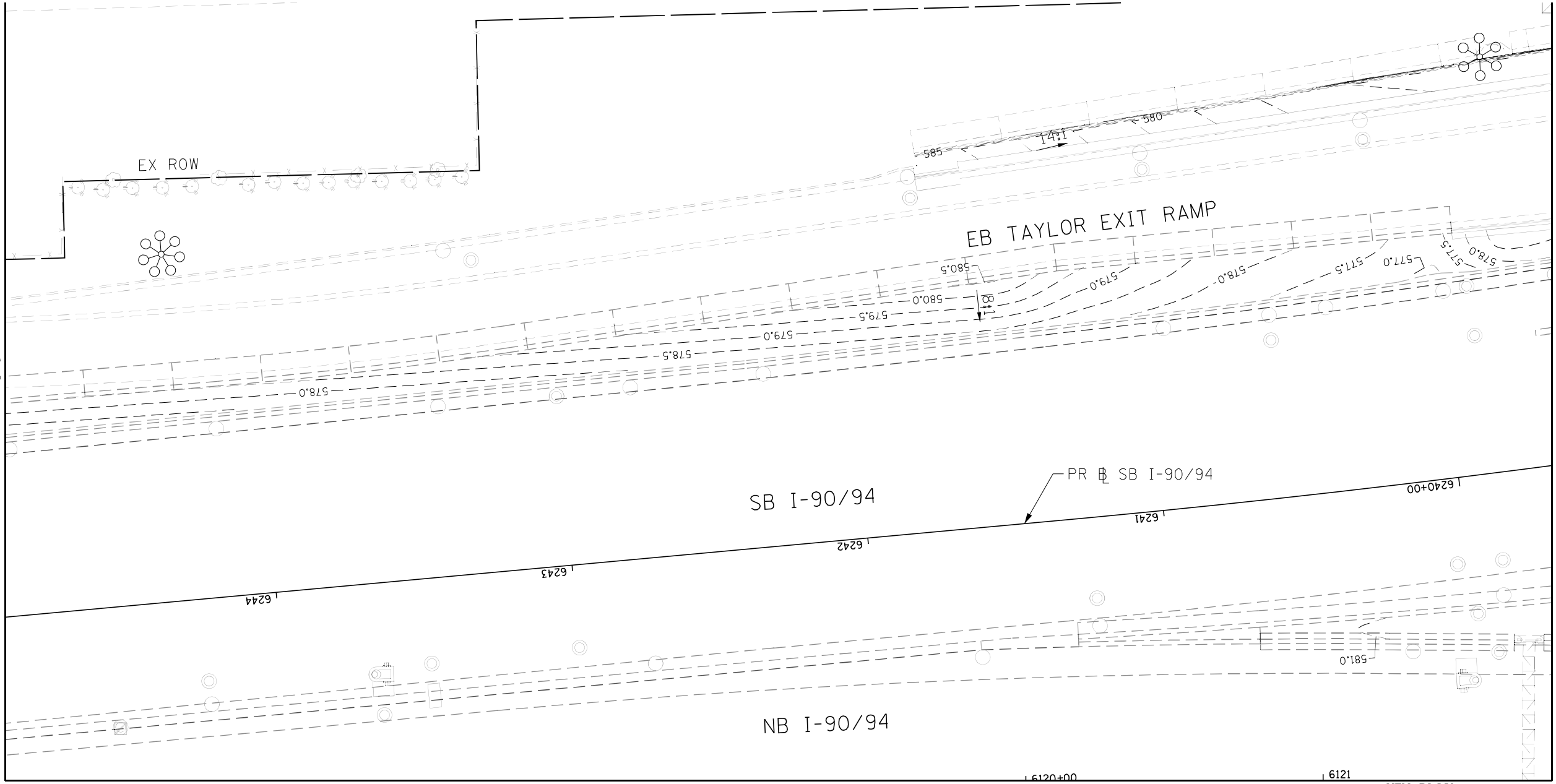
GRADING PLAN

SCALE: 1"=20' SHEET 8 OF 40 SHEETS STA. TO STA.

F.A.I. RE. 90/94/290	SECTION 2014-012LS	COUNTY COOK	TOTAL SHEETS 220	SHEET NO. 174
CONTRACT NO. 60X98				
ILLINOIS FED. AID PROJECT				



FILE PATH = p:\a\com-na-pub\ent\comp\ECOM_D502_NA\Documents\01_Americas\Transportation\60X98_Roadway_Sheets\11000_CAD\005-Roadway_Sheets\60X98-Contract\0160X98-Sht-Grading-03.dgn

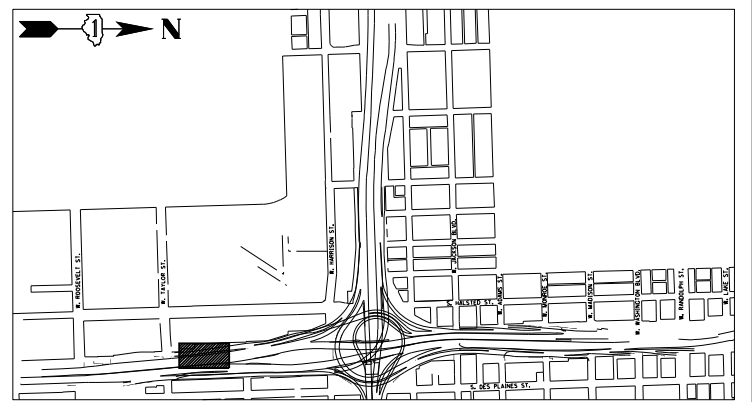


MATCH LINE
SEE SHEET NO. 176

MATCH LINE
SEE SHEET NO. 174

MATCH LINE
SEE SHEET NO. 182

KEY PLAN:



- NOTES:**
1. GRADING PLAN CONTOURS ARE BASED ON PREVIOUS JANE BYRNE INTERCHANGE CONTRACTS AND SHOULD BE FIELD VERIFIED.
 2. GRADING PLANS SHOW CONTOURS OF EXISTING GROUND AT THE BEGINNING OF CONTRACT 60X98. THE GRADING SHOULD BE REESTABLISHED AS THE FINAL GRADES AFTER ALL PROPOSED CONTRACT 60X98 WORK. CONTOURS REFLECT THE "FINISH GRADE" AS SHOWN ON SECTIONS 153 TO 161.



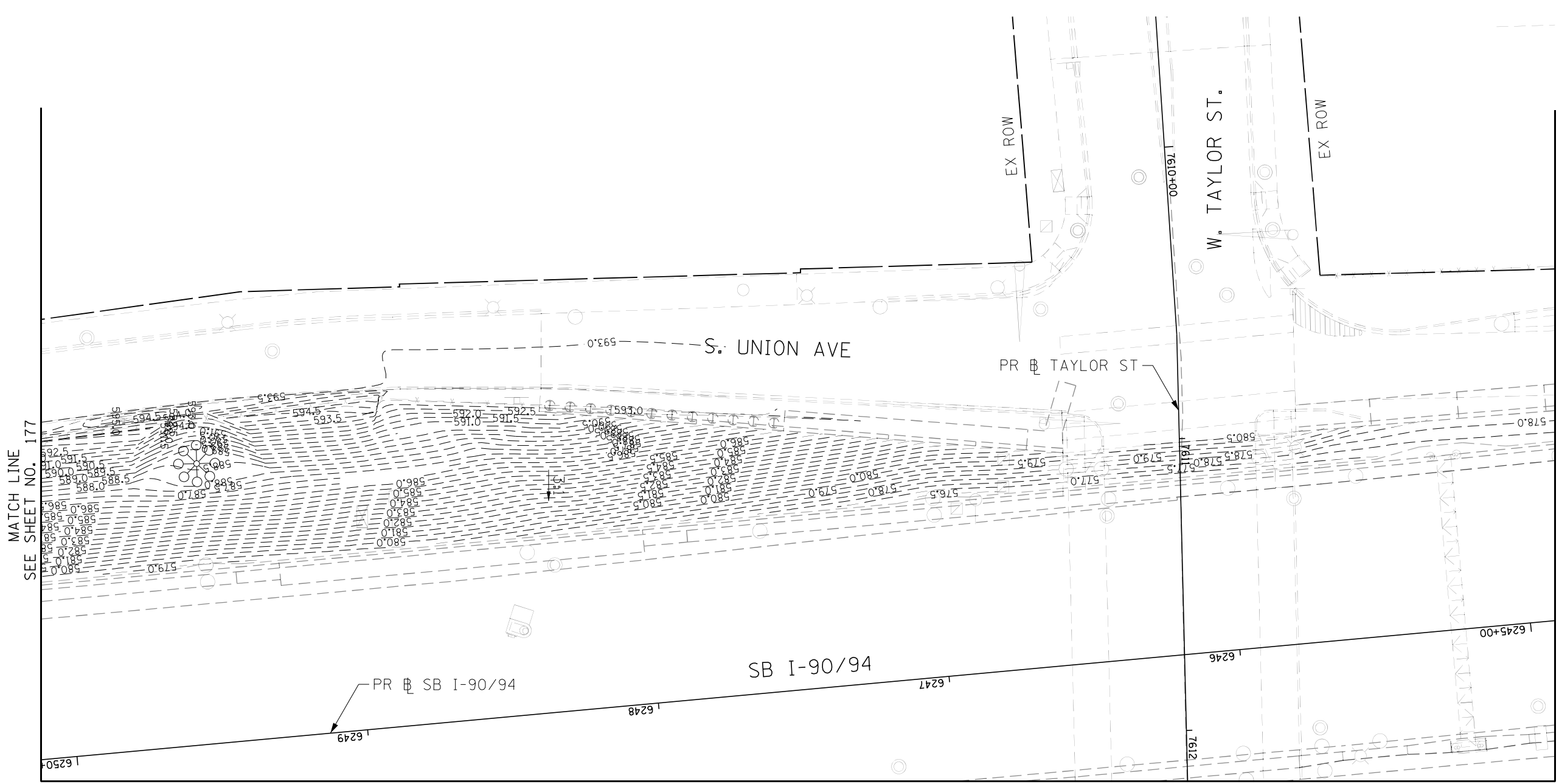
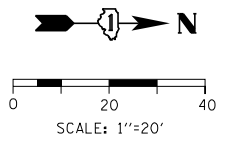
D:\60X98-Sht-Grading-03.dgn	DESIGNED - MRC	REVISED -
USER NAME = dwojyer	DRAWN - KM	REVISED -
PLOT SCALE = 40.0000' / in.	CHECKED - JMG	REVISED -
PLOT DATE = 3/21/2022	DATE - 3/18/2022	REVISED -

**STATE OF ILLINOIS
DEPARTMENT OF TRANSPORTATION**

GRADING PLAN

SCALE: 1"=20' SHEET 9 OF 40 SHEETS STA. TO STA.

F.A.I. R.E. 90/94/290	SECTION 2014-012LS	COUNTY COOK	TOTAL SHEETS 220	SHEET NO. 175
CONTRACT NO. 60X98				
ILLINOIS FED. AID PROJECT				



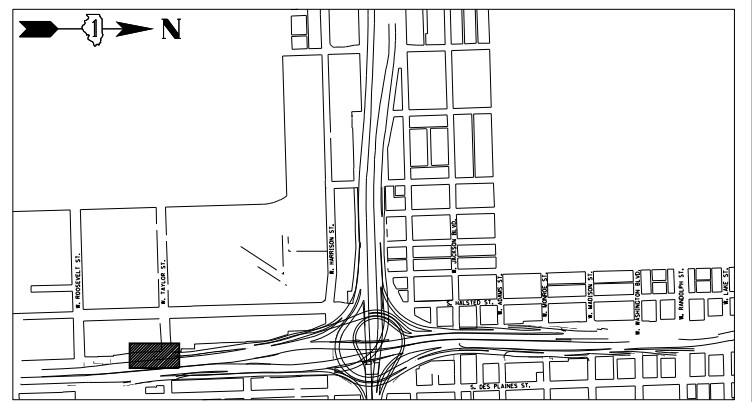
MATCH LINE SEE SHEET NO. 177

MATCH LINE SEE SHEET NO. 175

MATCH LINE SEE SHEET NO. 181

- NOTES:**
1. GRADING PLAN CONTOURS ARE BASED ON PREVIOUS JANE BYRNE INTERCHANGE CONTRACTS AND SHOULD BE FIELD VERIFIED.
 2. GRADING PLANS SHOW CONTOURS OF EXISTING GROUND AT THE BEGINNING OF CONTRACT 60X98. THE GRADING SHOULD BE REESTABLISHED AS THE FINAL GRADES AFTER ALL PROPOSED CONTRACT 60X98 WORK. CONTOURS REFLECT THE "FINISH GRADE" AS SHOWN ON SECTIONS 153 TO 161.

KEY PLAN:



FILE PATH = p:\a\com-na-pub\ent\leu\com\ECOM_D502_NA\Documents\01_Americas\Transportation\60265938_Circle\Phase_1\000_CAD\005-Roadway\Sheets\60x98_Contract\0160x98-Str-Grading-10.dgn



D160X98-Sht-Grading-10.dgn
USER NAME = dwhojeyr
PLOT SCALE = 40.0000' / in.
PLOT DATE = 3/21/2022

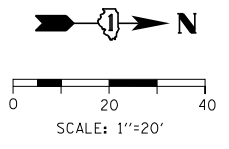
DESIGNED - MRC	REVISED -
DRAWN - KM	REVISED -
CHECKED - JMG	REVISED -
DATE - 3/18/2022	REVISED -

**STATE OF ILLINOIS
DEPARTMENT OF TRANSPORTATION**

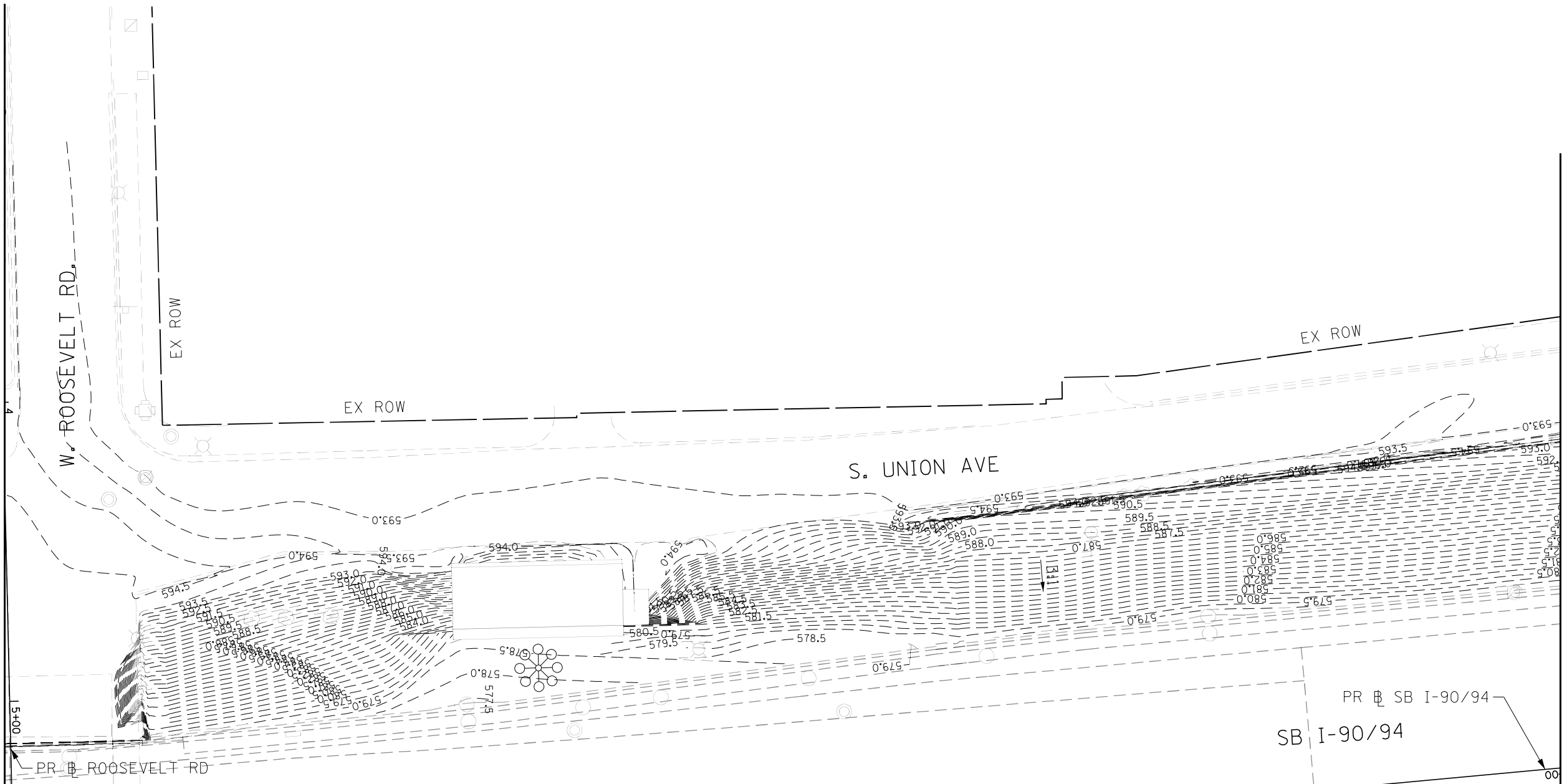
GRADING PLAN

SCALE: 1"=20' SHEET 10 OF 40 SHEETS STA. TO STA.

F.A.I. RTE.	SECTION	COUNTY	TOTAL SHEETS	SHEET NO.
90/94/290	2014-012LS	COOK	220	176
CONTRACT NO. 60X98				
ILLINOIS FED. AID PROJECT				



FILE PATH = p:\a\vaecom\na-pub\ent\leu\com\p\ECOM_D502_NA\Documents\01_Americas\Transportation\60X98-Roadway\Sheets\60X98-Sht-Grading-11.dgn



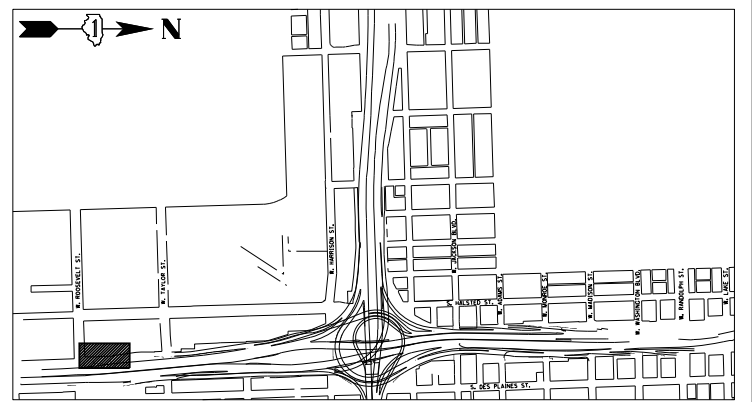
MATCH LINE
SEE SHEET NO. 178

MATCH LINE
SEE SHEET NO. 176

MATCH LINE
SEE SHEET NO. 180

- NOTES:**
1. GRADING PLAN CONTOURS ARE BASED ON PREVIOUS JANE BYRNE INTERCHANGE CONTRACTS AND SHOULD BE FIELD VERIFIED.
 2. GRADING PLANS SHOW CONTOURS OF EXISTING GROUND AT THE BEGINNING OF CONTRACT 60X98. THE GRADING SHOULD BE REESTABLISHED AS THE FINAL GRADES AFTER ALL PROPOSED CONTRACT 60X98 WORK. CONTOURS REFLECT THE "FINISH GRADE" AS SHOWN ON SECTIONS 153 TO 161 .

KEY PLAN:



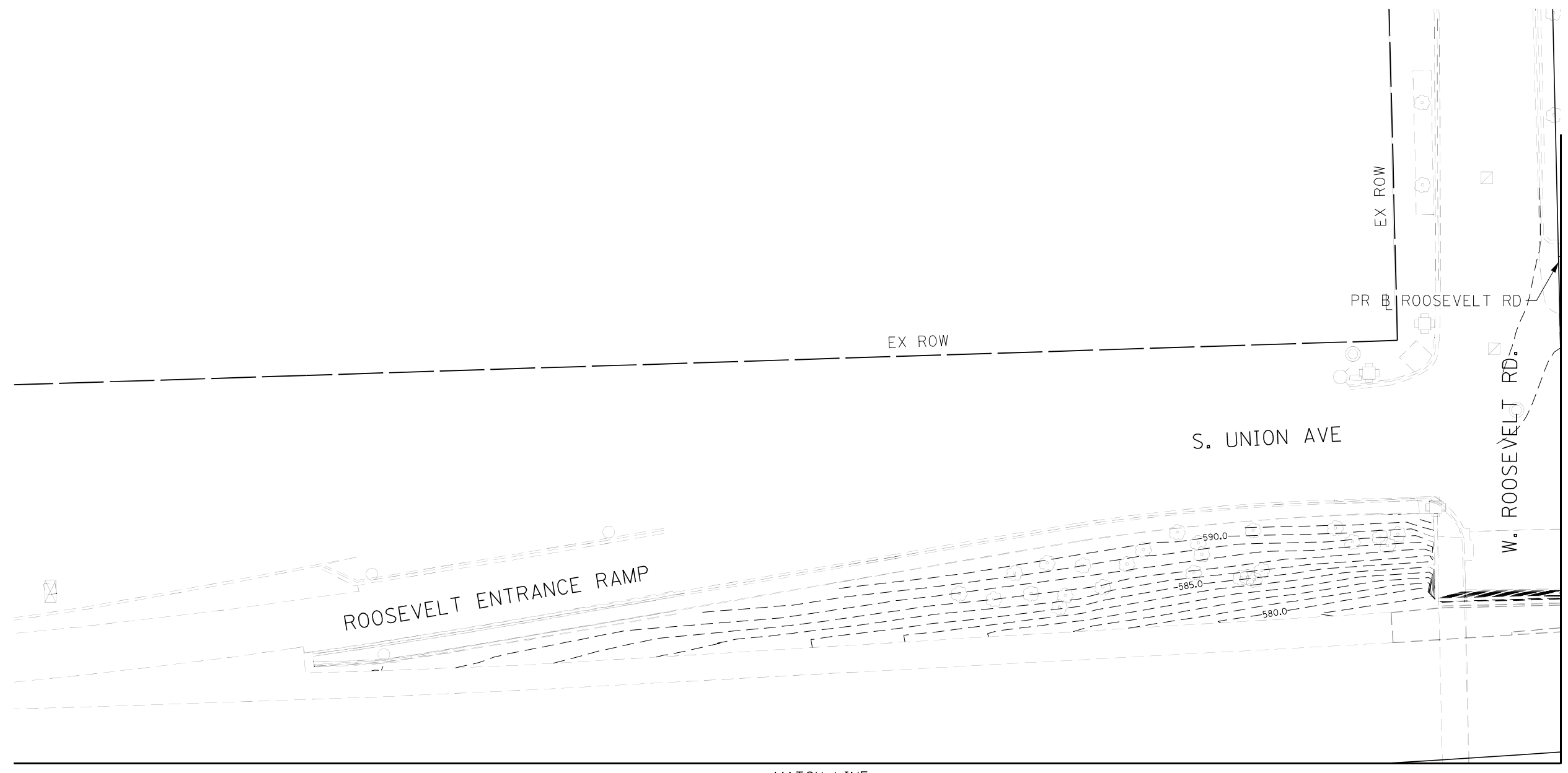
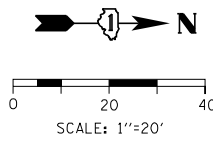
D:\60X98-Sht-Grading-11.dgn	DESIGNED - MRC	REVISED -
USER NAME = dwhojyer	DRAWN - KM	REVISED -
PLOT SCALE = 40.0000' / in.	CHECKED - JMG	REVISED -
PLOT DATE = 3/21/2022	DATE - 3/18/2022	REVISED -

**STATE OF ILLINOIS
DEPARTMENT OF TRANSPORTATION**

GRADING PLAN

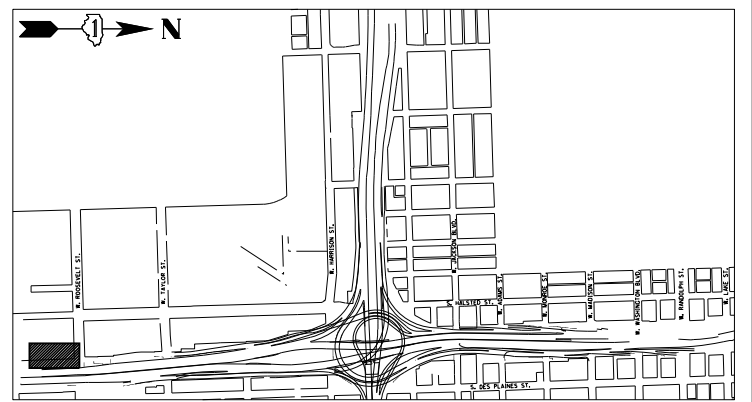
SCALE: 1"=20' SHEET 11 OF 40 SHEETS STA. TO STA.

F.A.I. R.T.E.	SECTION	COUNTY	TOTAL SHEETS	SHEET NO.
90/94/290	2014-012LS	COOK	220	177
CONTRACT NO. 60X98				
ILLINOIS FED. AID PROJECT				



MATCH LINE
SEE SHEET NO. 179

KEY PLAN:



- NOTES:
1. GRADING PLAN CONTOURS ARE BASED ON PREVIOUS JANE BYRNE INTERCHANGE CONTRACTS AND SHOULD BE FIELD VERIFIED.
 2. GRADING PLANS SHOW CONTOURS OF EXISTING GROUND AT THE BEGINNING OF CONTRACT 60X98. THE GRADING SHOULD BE REESTABLISHED AS THE FINAL GRADES AFTER ALL PROPOSED CONTRACT 60X98 WORK. CONTOURS REFLECT THE "FINISH GRADE" AS SHOWN ON SECTIONS 153 TO 161.

FILE PATH = p:\a\com\ra-pub\ben\leu\com\p\ECDM_D502_NA\Documents\01_Americas\Transportation\60265938_Circle\Phase_1\000_CAD\005-Roadway\Sheets\60x98_Contract\DI60x98-Sht-Grading-11A.dgn



DI60x98-Sht-Grading-11A.dgn	DESIGNED - MRC	REVISED -
USER NAME = dwhojyer	DRAWN - KM	REVISED -
PLOT SCALE = 40.0000' / in.	CHECKED - JMG	REVISED -
PLOT DATE = 3/21/2022	DATE - 3/18/2022	REVISED -

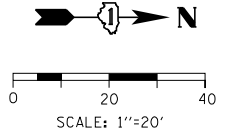
STATE OF ILLINOIS
DEPARTMENT OF TRANSPORTATION

GRADING PLAN

SCALE: 1"=20' SHEET 12 OF 40 SHEETS STA. TO STA.

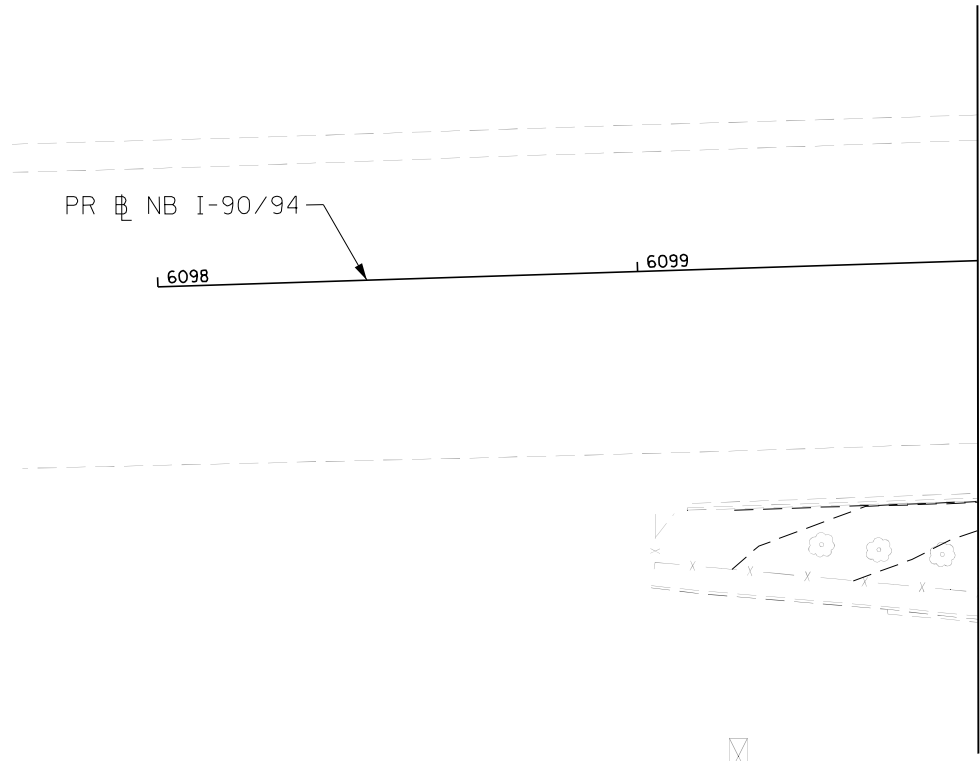
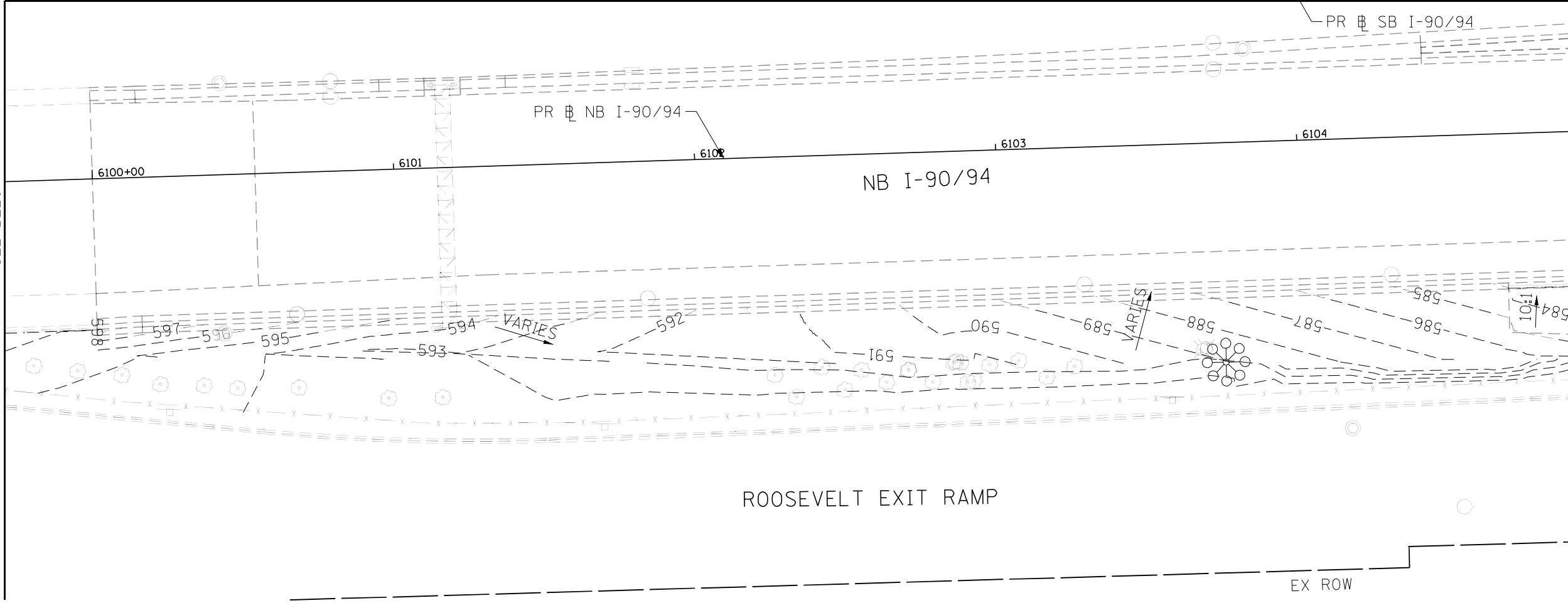
F.A.I. RTE. 90/94/290	SECTION 2014-012LS	COUNTY COOK	TOTAL SHEETS 220	SHEET NO. 178
CONTRACT NO. 60X98				
ILLINOIS FED. AID PROJECT				

MATCH LINE
SEE SHEET NO. 178



MATCH LINE
SEE BELOW

MATCH LINE
SEE SHEET NO. 180



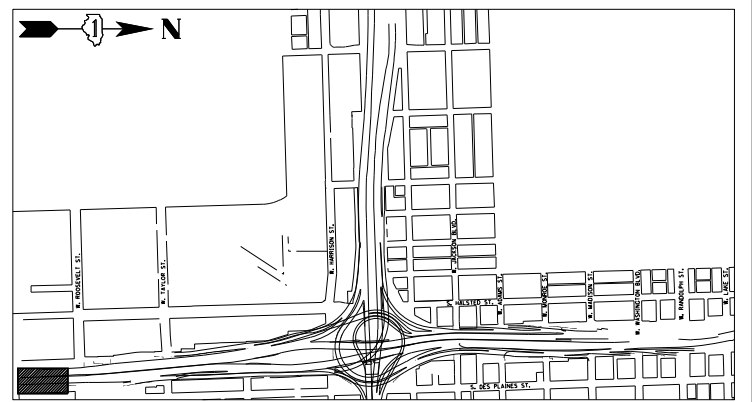
ROOSEVELT EXIT RAMP

EX ROW

NOTES:

1. GRADING PLAN CONTOURS ARE BASED ON PREVIOUS JANE BYRNE INTERCHANGE CONTRACTS AND SHOULD BE FIELD VERIFIED.
2. GRADING PLANS SHOW CONTOURS OF EXISTING GROUND AT THE BEGINNING OF CONTRACT 60X98. THE GRADING SHOULD BE REESTABLISHED AS THE FINAL GRADES AFTER ALL PROPOSED CONTRACT 60X98 WORK. CONTOURS REFLECT THE "FINISH GRADE" AS SHOWN ON SECTIONS 153 TO 161.

KEY PLAN:



FILE PATH = p:\vaecom\ra-pub\entleu\com\EDM_0502_NA\Documents\01_Americas\Transportation\60265938_Circle\Phase_1\000_CAD\005_Roadway\Sheets\60x98_Contract\0160x98-Sht-Grading-12.dgn



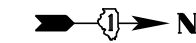
D160X98-Sht-Grading-12.dgn	DESIGNED - MRC	REVISED -
USER NAME = dwhojey	DRAWN - KM	REVISED -
PLOT SCALE = 40.0000' / in.	CHECKED - JMG	REVISED -
PLOT DATE = 3/21/2022	DATE - 3/18/2022	REVISED -

STATE OF ILLINOIS
DEPARTMENT OF TRANSPORTATION

GRADING PLAN

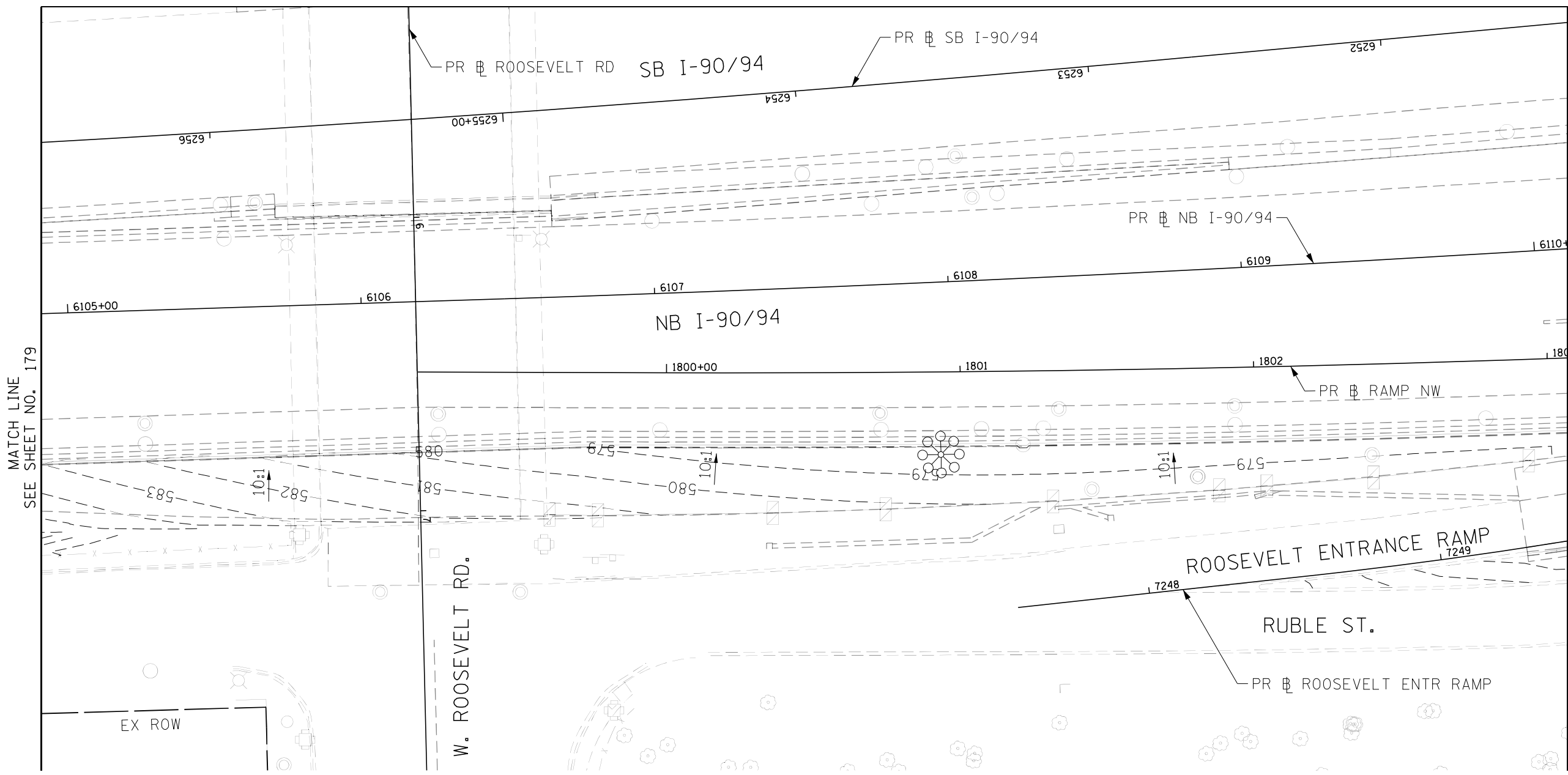
SCALE: 1"=20' SHEET 13 OF 40 SHEETS STA. TO STA.

F.A.I. RTE.	SECTION	COUNTY	TOTAL SHEETS	SHEET NO.
90/94/290	2014-012LS	COOK	220	179
CONTRACT NO. 60X98				
ILLINOIS FED. AID PROJECT				



0 20 40
SCALE: 1"=20'

MATCH LINE
SEE SHEET NO. 177

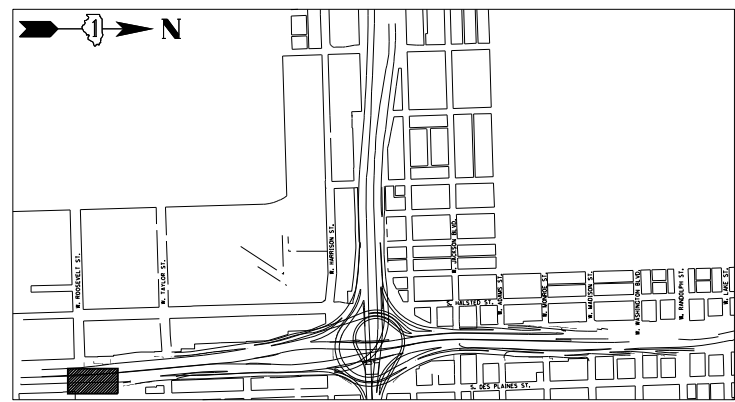


MATCH LINE
SEE SHEET NO. 179

MATCH LINE
SEE SHEET NO. 181

- NOTES:
1. GRADING PLAN CONTOURS ARE BASED ON PREVIOUS JANE BYRNE INTERCHANGE CONTRACTS AND SHOULD BE FIELD VERIFIED.
 2. GRADING PLANS SHOW CONTOURS OF EXISTING GROUND AT THE BEGINNING OF CONTRACT 60X98. THE GRADING SHOULD BE REESTABLISHED AS THE FINAL GRADES AFTER ALL PROPOSED CONTRACT 60X98 WORK. CONTOURS REFLECT THE "FINISH GRADE" AS SHOWN ON SECTIONS 153 TO 161.

KEY PLAN:



FILE PATH = p:\a\com-na-pub\ent\leu\com\p\ECOM_D502_NA\Documents\01_Americas\Transportation\60X98-Roadway_Sheets\60X98-Contract\0160X98-Sht-Grading-13.dgn



D160X98-Sht-Grading-13.dgn	DESIGNED - MRC	REVISED -
USER NAME = dwhojyer	DRAWN - KM	REVISED -
PLOT SCALE = 40.0000' / in.	CHECKED - JMG	REVISED -
PLOT DATE = 3/21/2022	DATE - 3/18/2022	REVISED -

STATE OF ILLINOIS
DEPARTMENT OF TRANSPORTATION

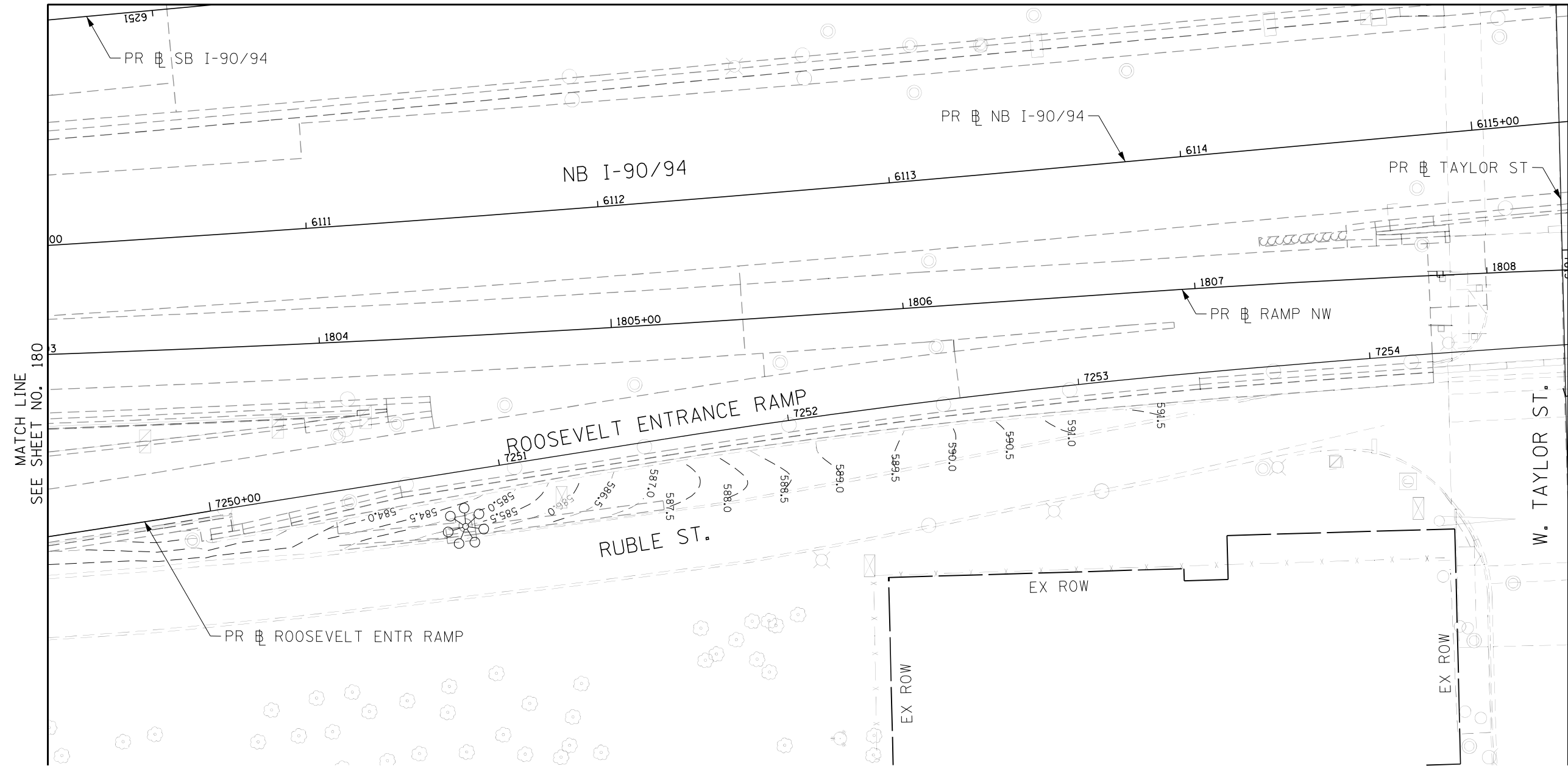
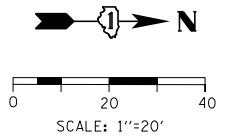
GRADING PLAN

SCALE: 1"=20' SHEET 14 OF 40 SHEETS STA. TO STA.

F.A.I. RTE.	SECTION	COUNTY	TOTAL SHEETS	SHEET NO.
90/94/290	2014-012LS	COOK	220	180
CONTRACT NO. 60X98				

ILLINOIS FED. AID PROJECT

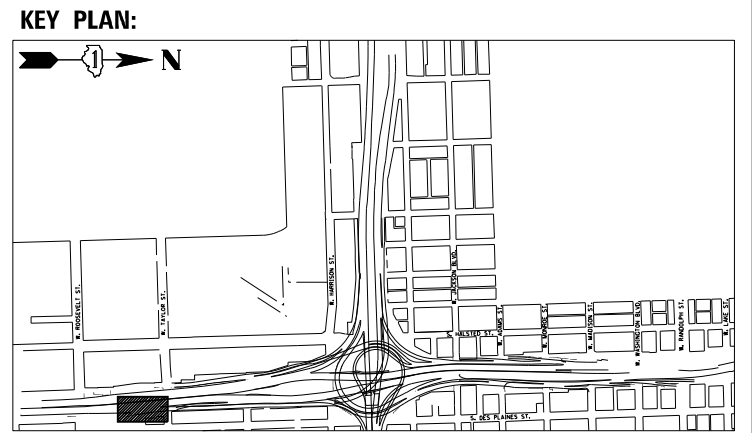
MATCH LINE
SEE SHEET NO. 176



MATCH LINE
SEE SHEET NO. 180

MATCH LINE
SEE SHEET NO. 182

- NOTES:
1. GRADING PLAN CONTOURS ARE BASED ON PREVIOUS JANE BYRNE INTERCHANGE CONTRACTS AND SHOULD BE FIELD VERIFIED.
 2. GRADING PLANS SHOW CONTOURS OF EXISTING GROUND AT THE BEGINNING OF CONTRACT 60X98. THE GRADING SHOULD BE REESTABLISHED AS THE FINAL GRADES AFTER ALL PROPOSED CONTRACT 60X98 WORK. CONTOURS REFLECT THE "FINISH GRADE" AS SHOWN ON SECTIONS 153 TO 161.



FILE PATH = p:\a\com-na-pub\ent\leu\com\ECOM_D502_NA\Documents\01_Americas\Transportation\60x98-Roadway\Sheets\60x98-Sht-Grading-14.dgn



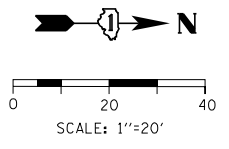
D:\60x98-Sht-Grading-14.dgn	DESIGNED - MRC	REVISED -
USER NAME = dwhojyer	DRAWN - KM	REVISED -
PLOT SCALE = 40.0000' / in.	CHECKED - JMG	REVISED -
PLOT DATE = 3/21/2022	DATE - 3/18/2022	REVISED -

**STATE OF ILLINOIS
DEPARTMENT OF TRANSPORTATION**

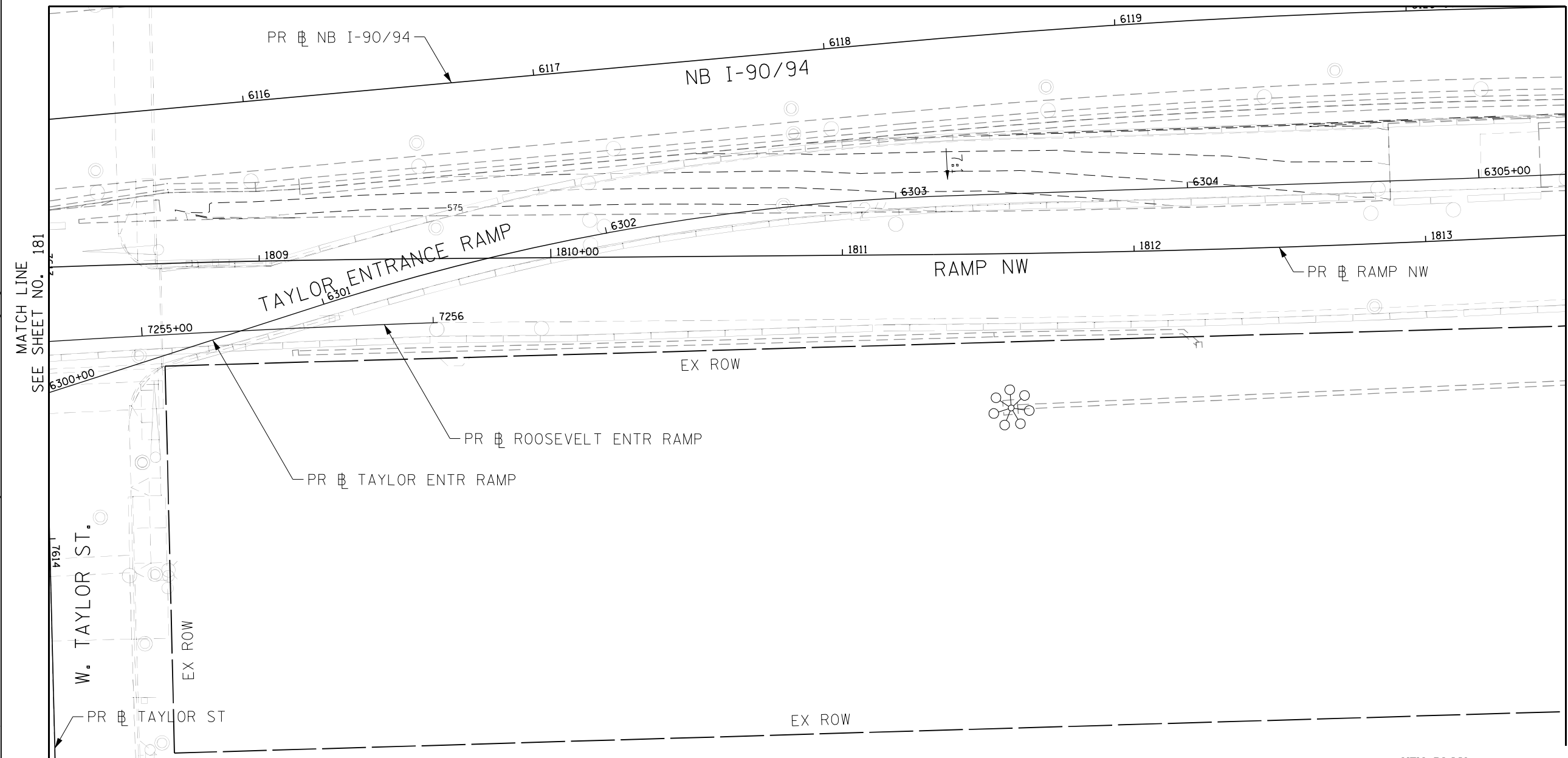
GRADING PLAN

SCALE: 1"=20' SHEET 15 OF 40 SHEETS STA. TO STA.

F.A.I. R.E. 90/94/290	SECTION 2014-012LS	COUNTY COOK	TOTAL SHEETS 220	SHEET NO. 181
CONTRACT NO. 60X98				
ILLINOIS FED. AID PROJECT				



MATCH LINE
SEE SHEET NO. 175

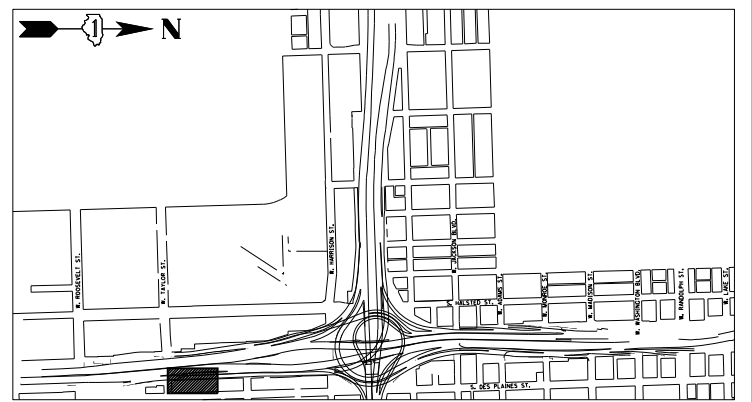


MATCH LINE
SEE SHEET NO. 183

MATCH LINE
SEE SHEET NO. 181

- NOTES:**
1. GRADING PLAN CONTOURS ARE BASED ON PREVIOUS JANE BYRNE INTERCHANGE CONTRACTS AND SHOULD BE FIELD VERIFIED.
 2. GRADING PLANS SHOW CONTOURS OF EXISTING GROUND AT THE BEGINNING OF CONTRACT 60X98. THE GRADING SHOULD BE REESTABLISHED AS THE FINAL GRADES AFTER ALL PROPOSED CONTRACT 60X98 WORK. CONTOURS REFLECT THE "FINISH GRADE" AS SHOWN ON SECTIONS 153 TO 161.

KEY PLAN:



FILE PATH = p:\a\com-na-pub\ent\leu\com\ECOM_D502_NA\Documents\01_Americas\Transportation\60265938_Circle\Phase_1\000_CAD\005-Roadway\Sheets\60x98_Contract\DI60x98-Sht-Grading-15.dgn



DI60x98-Sht-Grading-15.dgn	DESIGNED - MRC	REVISED -
USER NAME = dwhojyer	DRAWN - KM	REVISED -
PLOT SCALE = 40.0000' / in.	CHECKED - JMG	REVISED -
PLOT DATE = 3/21/2022	DATE - 3/18/2022	REVISED -

**STATE OF ILLINOIS
DEPARTMENT OF TRANSPORTATION**

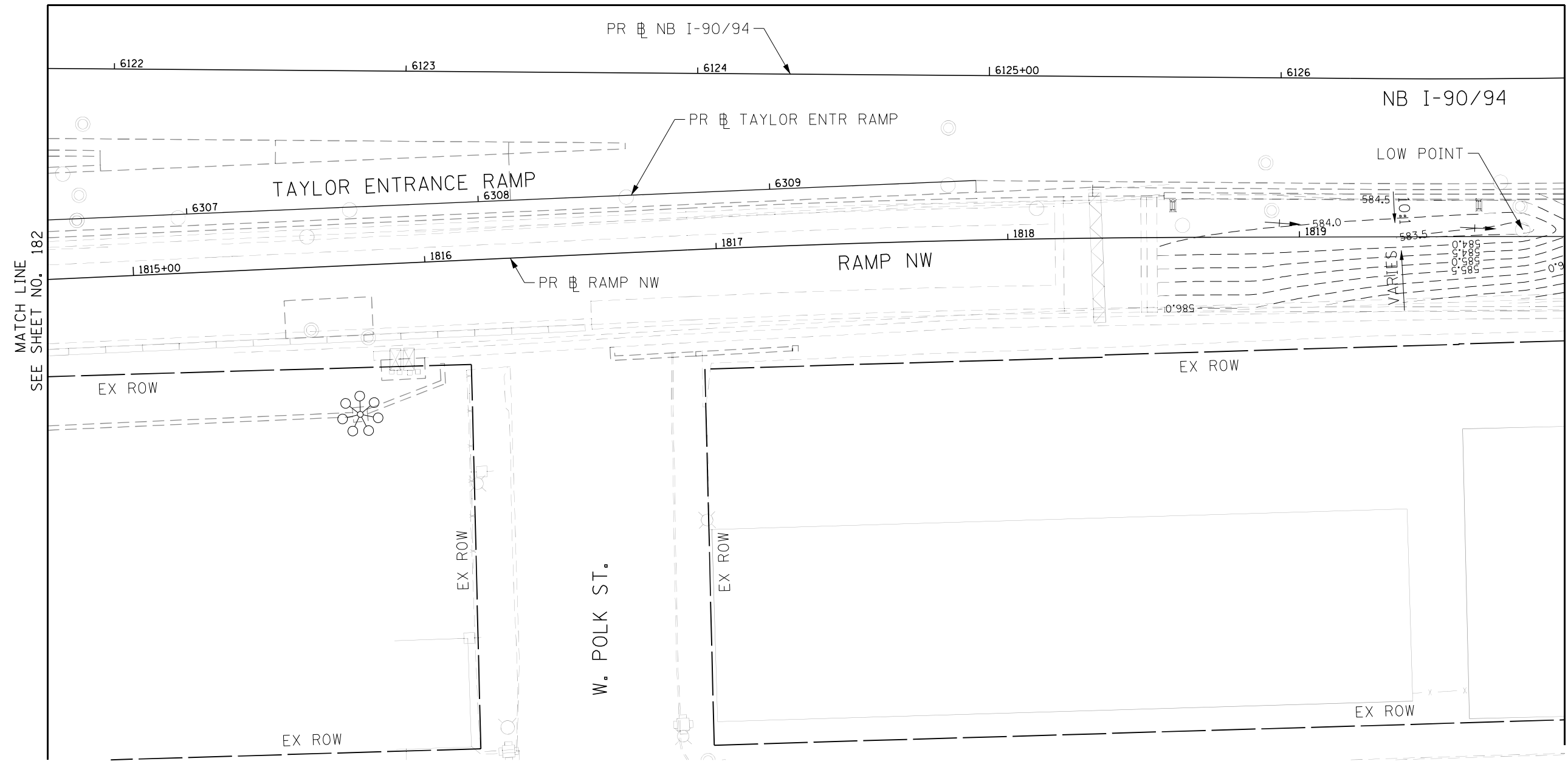
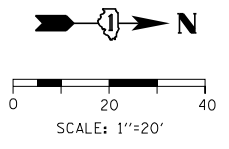
GRADING PLAN

SCALE: 1"=20' SHEET 16 OF 40 SHEETS STA. TO STA.

F.A.I. RTE.	SECTION	COUNTY	TOTAL SHEETS	SHEET NO.
90/94/290	2014-012LS	COOK	220	182
CONTRACT NO. 60X98				
ILLINOIS FED. AID PROJECT				

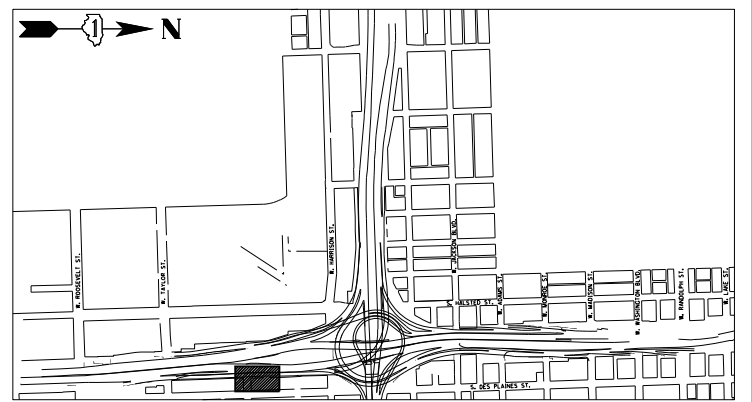
FILE PATH = p:\a\com-na-pub\ent\com\ecdm\0502-NA\Documents\01_Americas\Transportation\60X98-Roadway\Sheets\60X98-Contract\160X98-Sht-Grading-16.dgn

MATCH LINE
SEE SHEET NO. 174



- NOTES:
1. GRADING PLAN CONTOURS ARE BASED ON PREVIOUS JANE BYRNE INTERCHANGE CONTRACTS AND SHOULD BE FIELD VERIFIED.
 2. GRADING PLANS SHOW CONTOURS OF EXISTING GROUND AT THE BEGINNING OF CONTRACT 60X98. THE GRADING SHOULD BE REESTABLISHED AS THE FINAL GRADES AFTER ALL PROPOSED CONTRACT 60X98 WORK. CONTOURS REFLECT THE "FINISH GRADE" AS SHOWN ON SECTIONS 153 TO 161.

KEY PLAN:



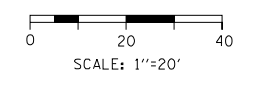
D:\60X98-Sht-Grading-16.dgn	DESIGNED - MRC	REVISED -
USER NAME = dwhojyer	DRAWN - KM	REVISED -
PLOT SCALE = 40.0000' / in.	CHECKED - JMG	REVISED -
PLOT DATE = 3/21/2022	DATE - 3/18/2022	REVISED -

STATE OF ILLINOIS
DEPARTMENT OF TRANSPORTATION

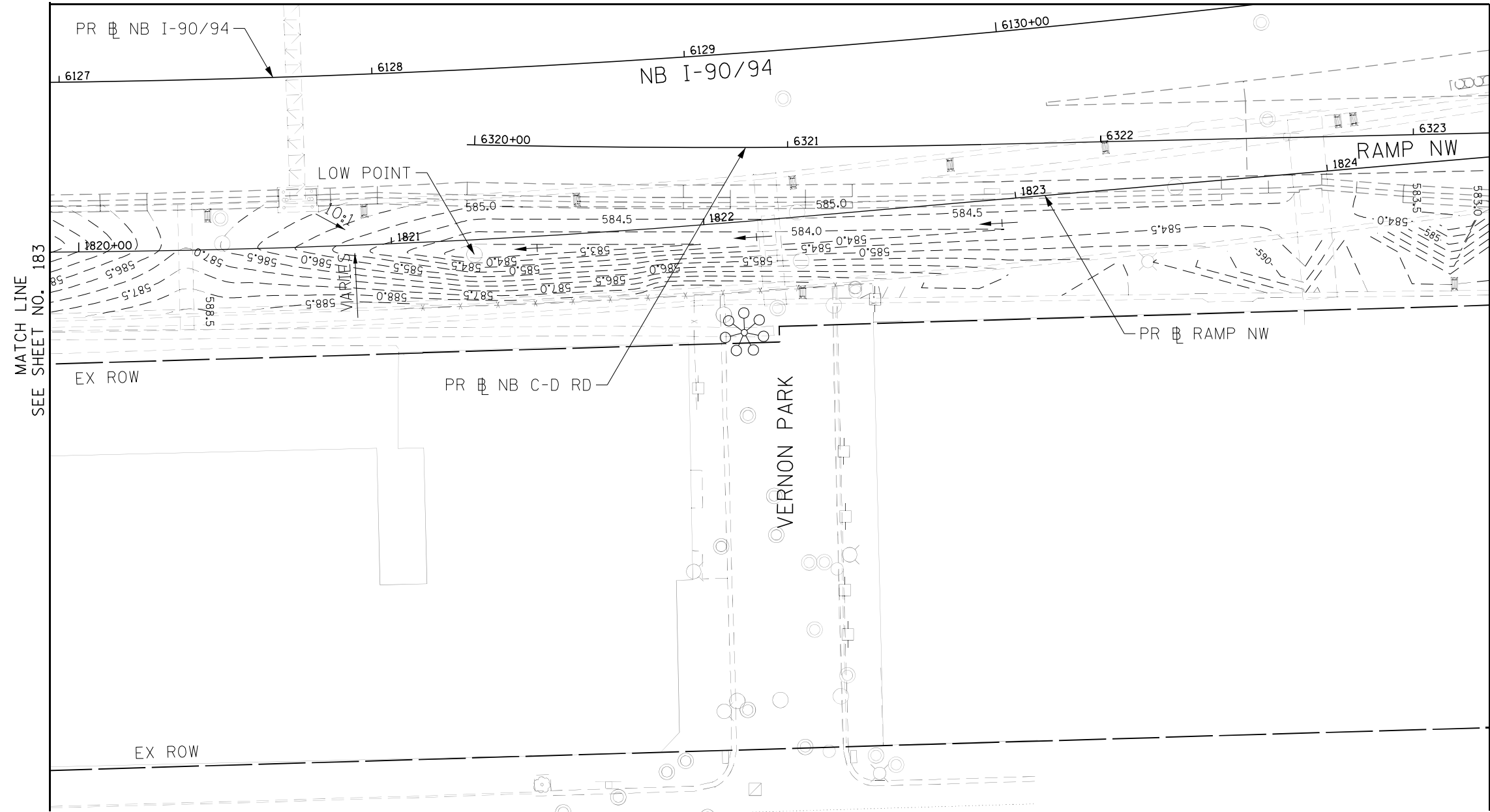
GRADING PLAN

SCALE: 1"=20' SHEET 17 OF 40 SHEETS STA. TO STA.

F.A.I. R.E.	SECTION	COUNTY	TOTAL SHEETS	SHEET NO.
90/94/290	2014-012LS	COOK	220	183
CONTRACT NO. 60X98				
ILLINOIS FED. AID PROJECT				



MATCH LINE
SEE SHEET NO. 185

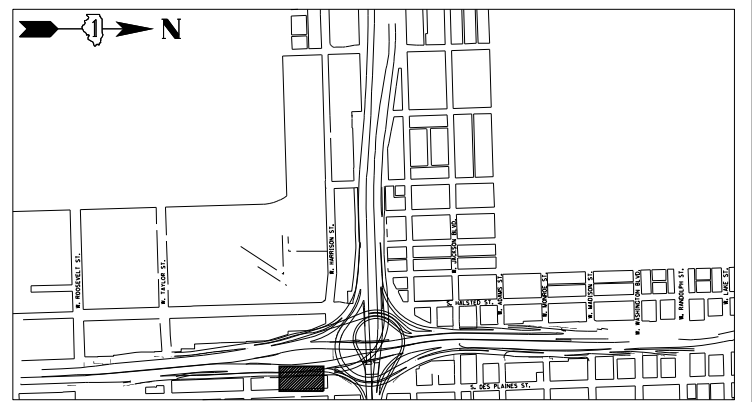


MATCH LINE
SEE SHEET NO. 183

MATCH LINE
SEE SHEET NO. 197

- NOTES:
1. GRADING PLAN CONTOURS ARE BASED ON PREVIOUS JANE BYRNE INTERCHANGE CONTRACTS AND SHOULD BE FIELD VERIFIED.
 2. GRADING PLANS SHOW CONTOURS OF EXISTING GROUND AT THE BEGINNING OF CONTRACT 60X98. THE GRADING SHOULD BE REESTABLISHED AS THE FINAL GRADES AFTER ALL PROPOSED CONTRACT 60X98 WORK. CONTOURS REFLECT THE "FINISH GRADE" AS SHOWN ON SECTIONS 153 TO 161.

KEY PLAN:



FILE PATH = p:\vaecom\na-pub\ent\leu\com\ecdm\0502_NA\Documents\01_Americas\Transportation\60265938_Circle\Phase_1\000_CAD\005-Roadway\Sheets\60x98-Contract\DI60x98-Sht-Grading-17.dgn



DI60x98-Sht-Grading-17.dgn
USER NAME = dwhojyer
PLOT SCALE = 40.0000' / in.
PLOT DATE = 3/21/2022

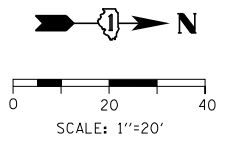
DESIGNED - MRC	REVISED -
DRAWN - KM	REVISED -
CHECKED - JMG	REVISED -
DATE - 3/18/2022	REVISED -

STATE OF ILLINOIS
DEPARTMENT OF TRANSPORTATION

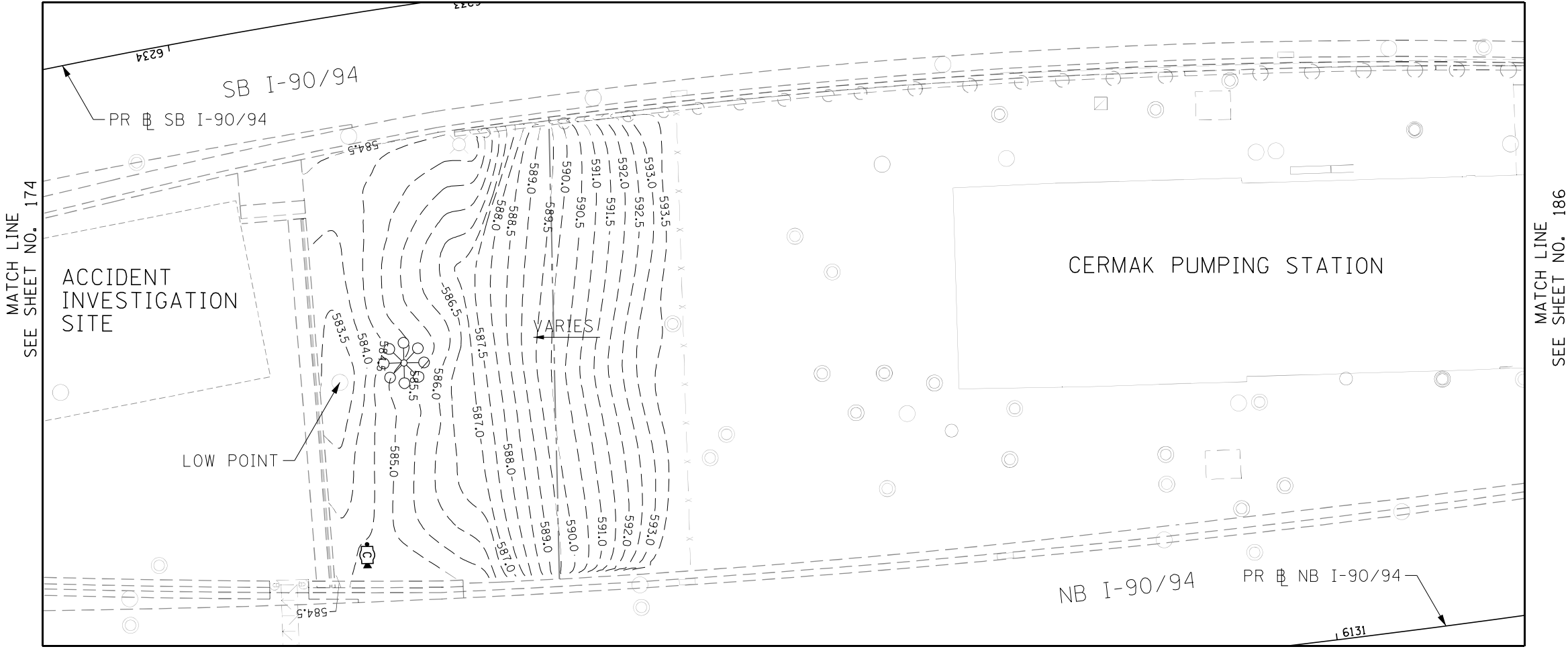
GRADING PLAN

SCALE: 1"=20' SHEET 18 OF 40 SHEETS STA. TO STA.

F.A.I. RTE.	SECTION	COUNTY	TOTAL SHEETS	SHEET NO.
90/94/290	2014-012LS	COOK	220	184
CONTRACT NO. 60X98				
ILLINOIS FED. AID PROJECT				



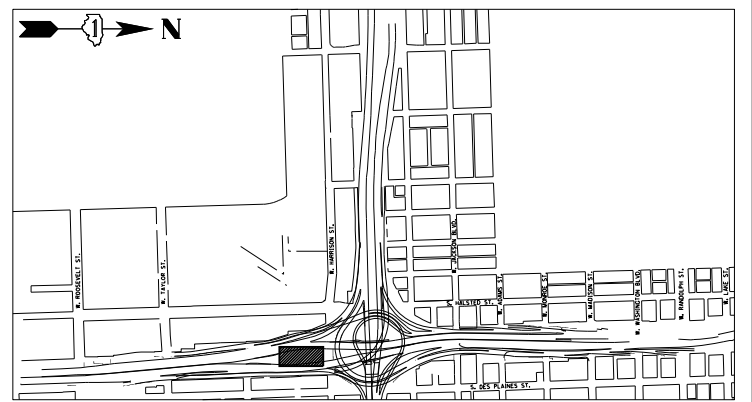
MATCH LINE
SEE SHEET NO. 173



MATCH LINE
SEE SHEET NO. 184

- NOTES:
1. GRADING PLAN CONTOURS ARE BASED ON PREVIOUS JANE BYRNE INTERCHANGE CONTRACTS AND SHOULD BE FIELD VERIFIED.
 2. GRADING PLANS SHOW CONTOURS OF EXISTING GROUND AT THE BEGINNING OF CONTRACT 60X98. THE GRADING SHOULD BE REESTABLISHED AS THE FINAL GRADES AFTER ALL PROPOSED CONTRACT 60X98 WORK. CONTOURS REFLECT THE "FINISH GRADE" AS SHOWN ON SECTIONS 153 TO 161.

KEY PLAN:



FILE PATH = p:\a\com\ra-pub\ben\leu\com\ra\ECOM_D502_NA\Documents\01_Americas\Transportation\60265938_Circle\Phase_1\000_CAD\006_Roadway\Sheets\60x98_Contract\DI60x98-Sht-Grading-18.dgn



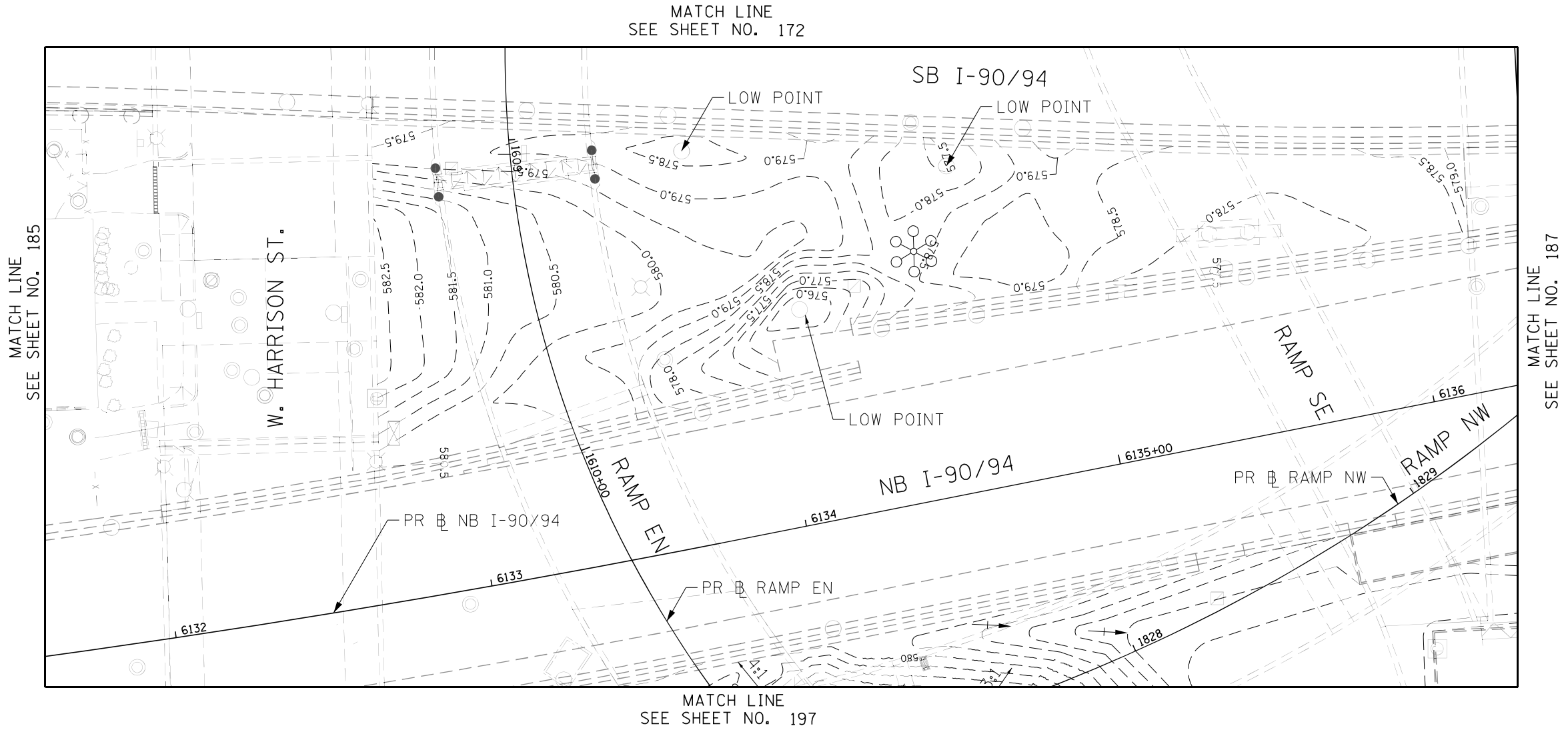
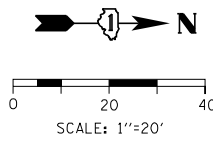
DI60x98-Sht-Grading-18.dgn	DESIGNED - MRC	REVISED -
USER NAME = dwhojyer	DRAWN - KM	REVISED -
PLOT SCALE = 40.0000' / in.	CHECKED - JMG	REVISED -
PLOT DATE = 3/21/2022	DATE - 3/18/2022	REVISED -

STATE OF ILLINOIS
DEPARTMENT OF TRANSPORTATION

GRADING PLAN

SCALE: 1"=20' SHEET 19 OF 40 SHEETS STA. TO STA.

F.A.I. RTE.	SECTION	COUNTY	TOTAL SHEETS	SHEET NO.
90/94/290	2014-012LS	COOK	220	185
CONTRACT NO. 60X98				
ILLINOIS FED. AID PROJECT				



MATCH LINE
SEE SHEET NO. 185

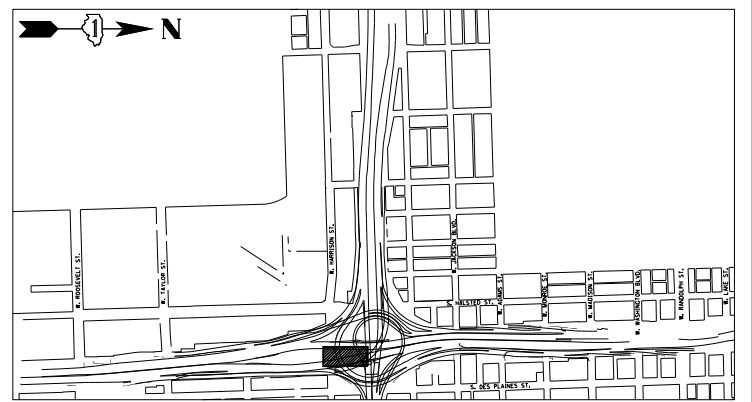
MATCH LINE
SEE SHEET NO. 187

MATCH LINE
SEE SHEET NO. 172

MATCH LINE
SEE SHEET NO. 197

- NOTES:
1. GRADING PLAN CONTOURS ARE BASED ON PREVIOUS JANE BYRNE INTERCHANGE CONTRACTS AND SHOULD BE FIELD VERIFIED.
 2. GRADING PLANS SHOW CONTOURS OF EXISTING GROUND AT THE BEGINNING OF CONTRACT 60X98. THE GRADING SHOULD BE REESTABLISHED AS THE FINAL GRADES AFTER ALL PROPOSED CONTRACT 60X98 WORK. CONTOURS REFLECT THE "FINISH GRADE" AS SHOWN ON SECTIONS 153 TO 161.

KEY PLAN:



FILE PATH = p:\a\com-na-pub\ent\leu\com\60x98\Transportation\60x98\Roadway\Sheets\60x98-Sht-Grading-19.dgn



D:\60x98-Sht-Grading-19.dgn	DESIGNED - MRC	REVISED -
USER NAME = dwhojyer	DRAWN - KM	REVISED -
PLOT SCALE = 40.0000' / in.	CHECKED - JMG	REVISED -
PLOT DATE = 3/21/2022	DATE - 3/18/2022	REVISED -

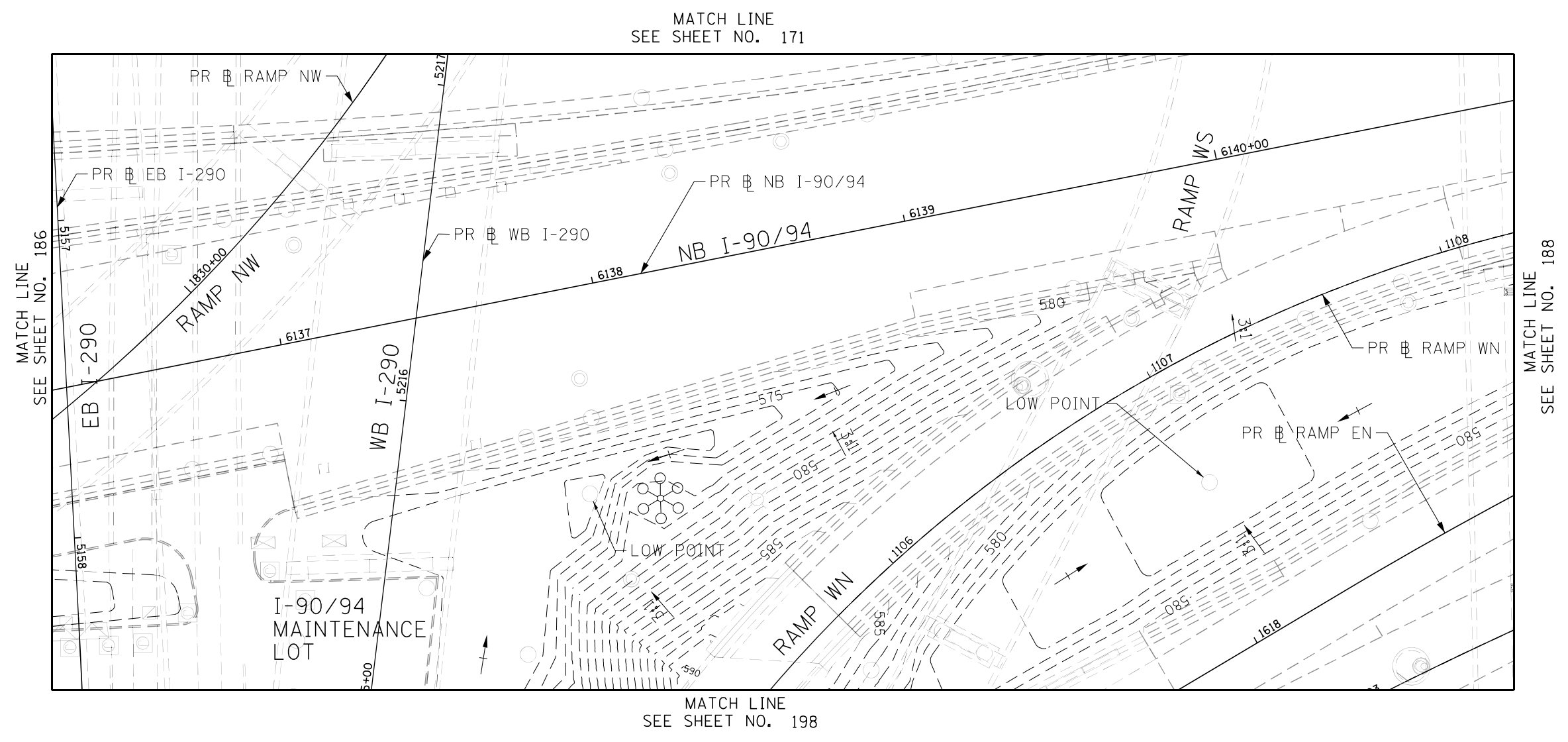
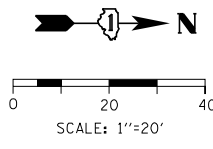
DESIGNED - MRC	REVISED -
DRAWN - KM	REVISED -
CHECKED - JMG	REVISED -
DATE - 3/18/2022	REVISED -

STATE OF ILLINOIS
DEPARTMENT OF TRANSPORTATION

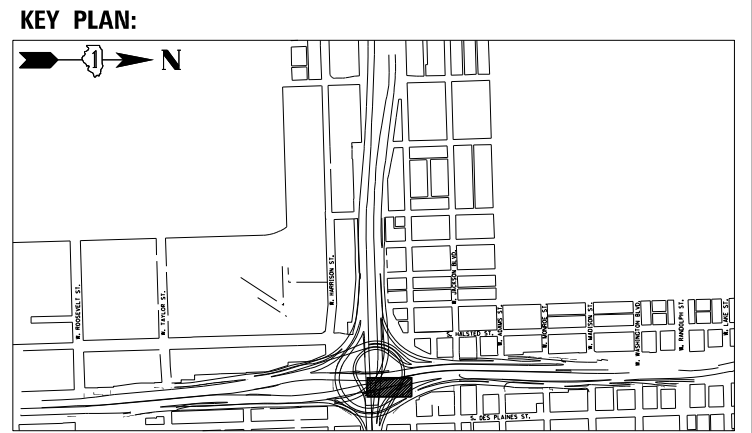
GRADING PLAN

SCALE: 1"=20' SHEET 20 OF 40 SHEETS STA. TO STA.

F.A.I. RTE.	SECTION	COUNTY	TOTAL SHEETS	SHEET NO.
90/94/290	2014-012LS	COOK	220	186
CONTRACT NO. 60X98				
ILLINOIS FED. AID PROJECT				



- NOTES:
1. GRADING PLAN CONTOURS ARE BASED ON PREVIOUS JANE BYRNE INTERCHANGE CONTRACTS AND SHOULD BE FIELD VERIFIED.
 2. GRADING PLANS SHOW CONTOURS OF EXISTING GROUND AT THE BEGINNING OF CONTRACT 60X98. THE GRADING SHOULD BE REESTABLISHED AS THE FINAL GRADES AFTER ALL PROPOSED CONTRACT 60X98 WORK. CONTOURS REFLECT THE "FINISH GRADE" AS SHOWN ON SECTIONS 153 TO 161.



FILE PATH = p:\vaecoma-na-pubentleu\com\ECOM_D502_NA\Documents\61_Americas\Transportation\60265938_CirclePhase_I\000_CAD\005-Roadway\Sheets\60x98-Contract\DI60x98-Sht-Grading-20.dgn



DI60x98-Sht-Grading-20.dgn	DESIGNED - MRC	REVISED -
USER NAME = dwhojyer	DRAWN - KM	REVISED -
PLOT SCALE = 40.0000' / in.	CHECKED - JMG	REVISED -
PLOT DATE = 3/21/2022	DATE - 3/18/2022	REVISED -

**STATE OF ILLINOIS
DEPARTMENT OF TRANSPORTATION**

GRADING PLAN

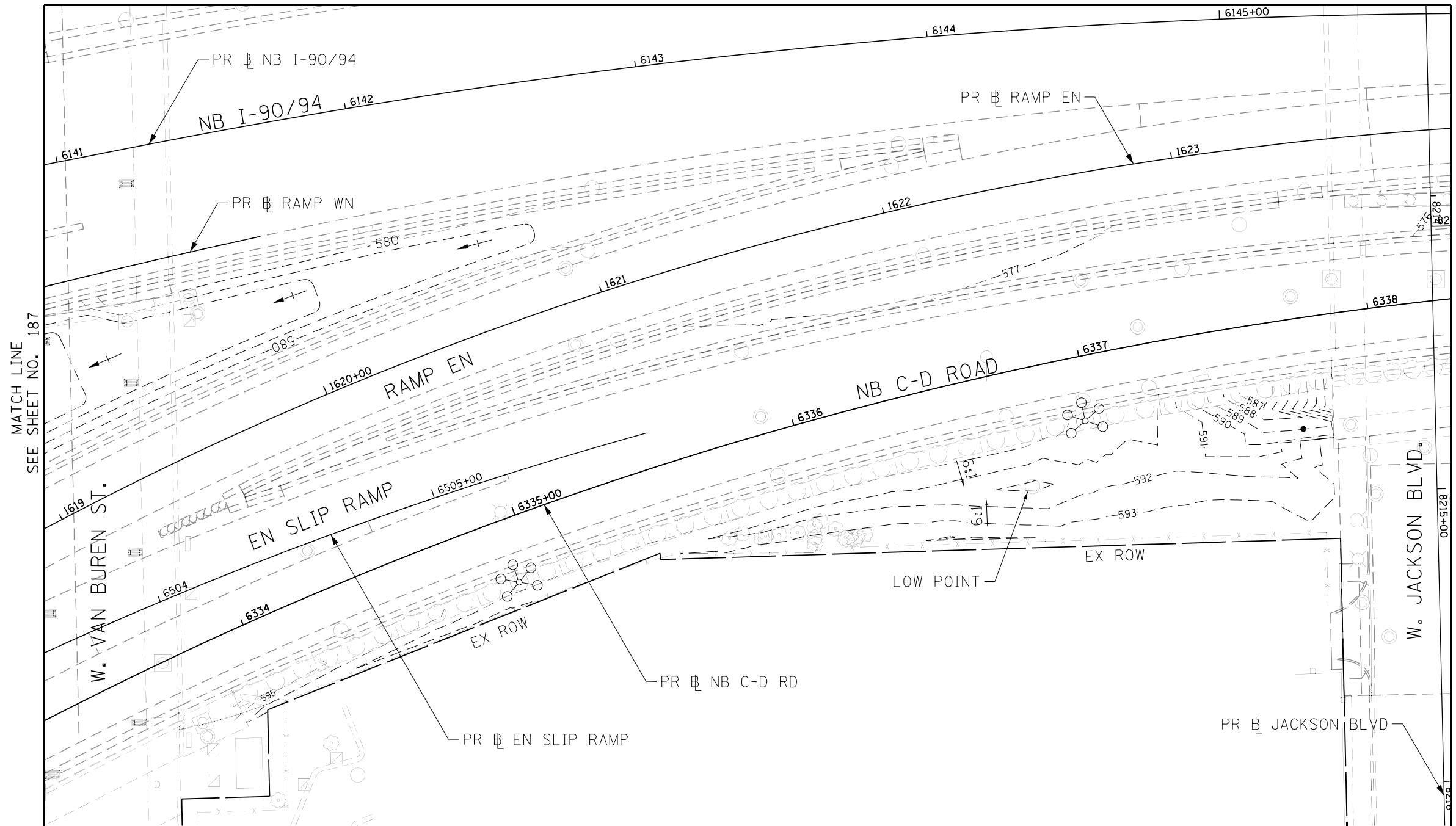
SCALE: 1"=20' SHEET 21 OF 40 SHEETS STA. TO STA.

F.A.I. RTE.	SECTION	COUNTY	TOTAL SHEETS	SHEET NO.
90/94/290	2014-012LS	COOK	220	187
CONTRACT NO. 60X98				
ILLINOIS FED. AID PROJECT				

MATCH LINE
SEE SHEET NO. 170



0 20 40
SCALE: 1"=20'



MATCH LINE
SEE SHEET NO. 187

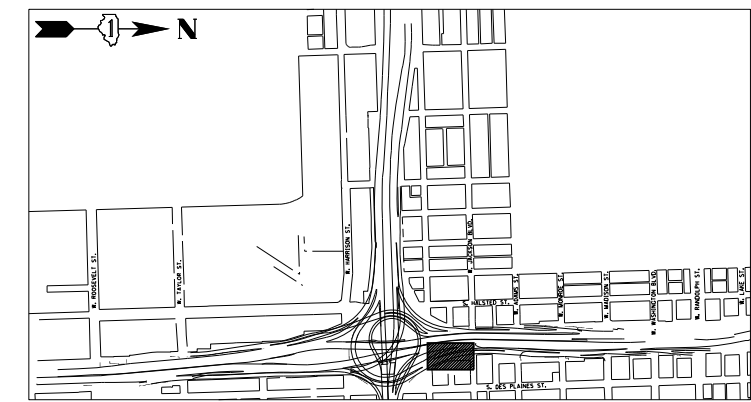
MATCH LINE
SEE SHEET NO. 189

MATCH LINE
SEE SHEET NO. 206

NOTES:

1. GRADING PLAN CONTOURS ARE BASED ON PREVIOUS JANE BYRNE INTERCHANGE CONTRACTS AND SHOULD BE FIELD VERIFIED.
2. GRADING PLANS SHOW CONTOURS OF EXISTING GROUND AT THE BEGINNING OF CONTRACT 60X98. THE GRADING SHOULD BE REESTABLISHED AS THE FINAL GRADES AFTER ALL PROPOSED CONTRACT 60X98 WORK. CONTOURS REFLECT THE "FINISH GRADE" AS SHOWN ON SECTIONS 153 TO 161.

KEY PLAN:



FILE PATH = p:\a\com\ra-pub\ent\leu\com\ECOM_D502_NA\Documents\01_Americas\Transportation\60X98-Roadway\Sheets\60X98-Sht-Grading-21.dgn



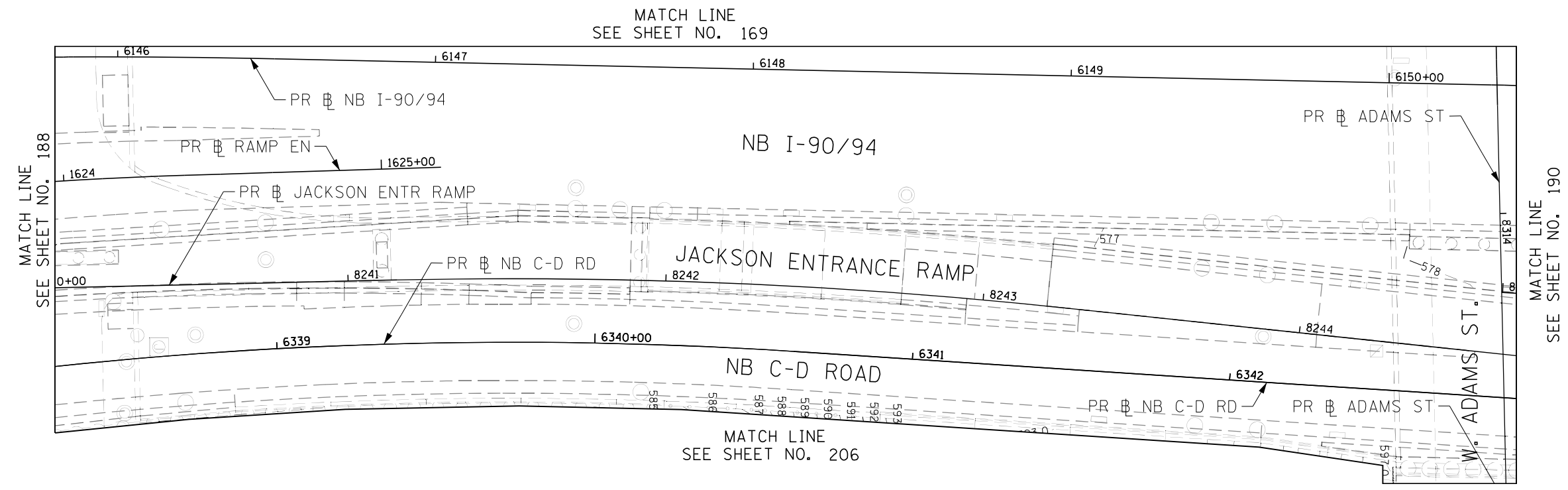
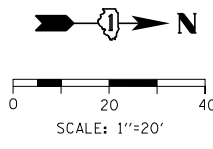
D160X98-Sht-Grading-21.dgn	DESIGNED - MRC	REVISED -
USER NAME = dwhojyer	DRAWN - KM	REVISED -
PLOT SCALE = 40.0000' / in.	CHECKED - JMG	REVISED -
PLOT DATE = 3/21/2022	DATE - 3/18/2022	REVISED -

**STATE OF ILLINOIS
DEPARTMENT OF TRANSPORTATION**

GRADING PLAN

SCALE: 1"=20' SHEET 22 OF 40 SHEETS STA. TO STA.

F.A.I. RTE.	SECTION	COUNTY	TOTAL SHEETS	SHEET NO.
90/94/290	2014-012LS	COOK	220	188
CONTRACT NO. 60X98				
ILLINOIS FED. AID PROJECT				



MATCH LINE
SEE SHEET NO. 188

MATCH LINE
SEE SHEET NO. 190

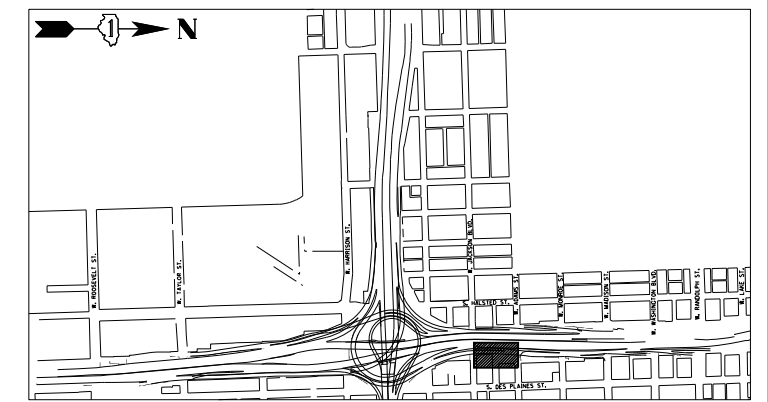
MATCH LINE
SEE SHEET NO. 169

MATCH LINE
SEE SHEET NO. 206

NOTES:

1. GRADING PLAN CONTOURS ARE BASED ON PREVIOUS JANE BYRNE INTERCHANGE CONTRACTS AND SHOULD BE FIELD VERIFIED.
2. GRADING PLANS SHOW CONTOURS OF EXISTING GROUND AT THE BEGINNING OF CONTRACT 60X98. THE GRADING SHOULD BE REESTABLISHED AS THE FINAL GRADES AFTER ALL PROPOSED CONTRACT 60X98 WORK. CONTOURS REFLECT THE "FINISH GRADE" AS SHOWN ON SECTIONS 153 TO 161.

KEY PLAN:



FILE PATH = p:\vaecom\na-pub\entleucom\EDM_DS02_NA\Documents\01_Americas\Transportation\60265938_Circle\Phase_1\000_CAD\005-Roadway\Sheets\60x98_Contract\DI60x98-Sht-Grading-22.dgn



DI60x98-Sht-Grading-22.dgn	DESIGNED - MRC	REVISED -
USER NAME = dwhojyer	DRAWN - KM	REVISED -
PLOT SCALE = 40.0000' / in.	CHECKED - JMG	REVISED -
PLOT DATE = 3/21/2022	DATE - 3/18/2022	REVISED -

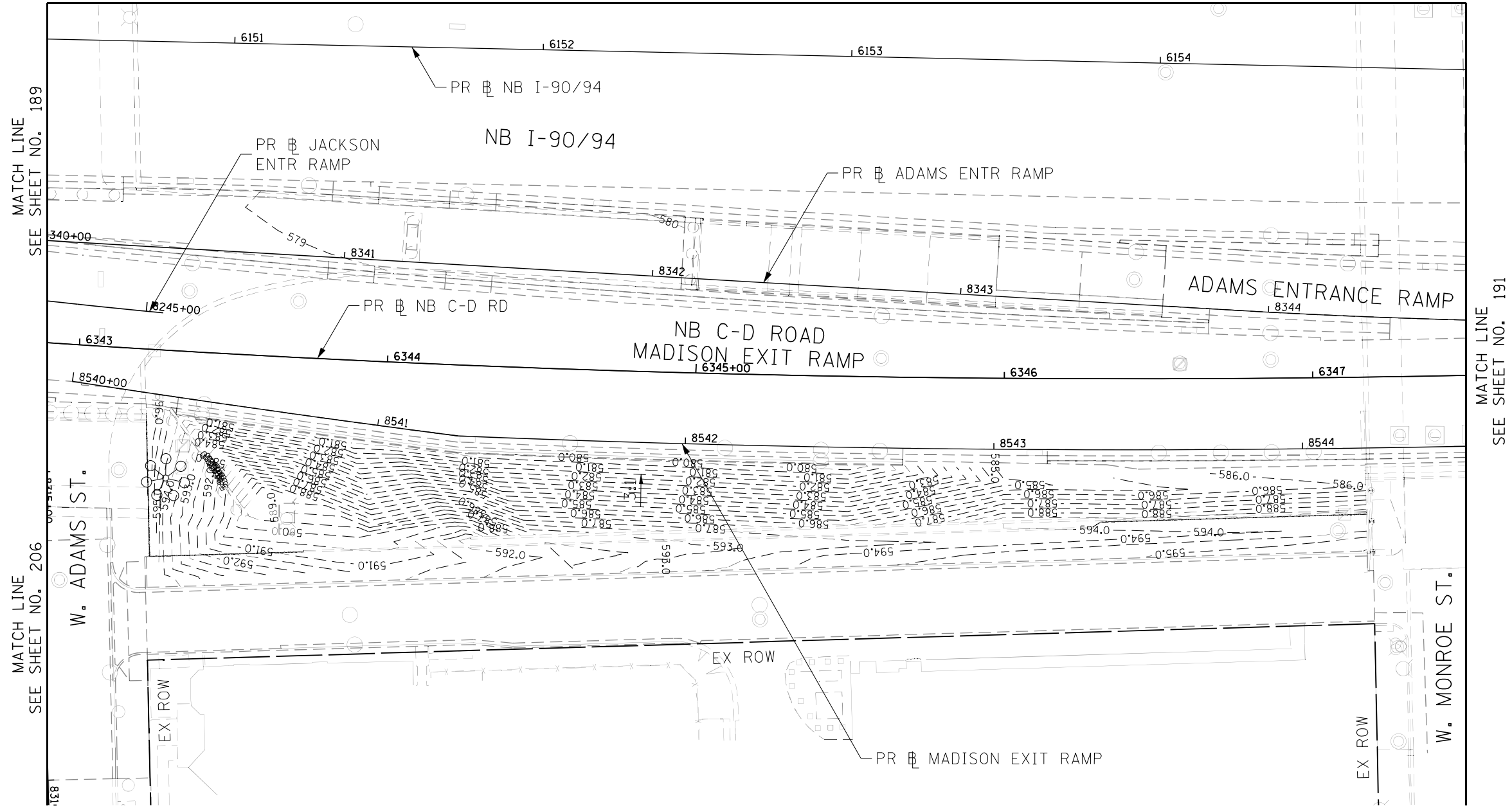
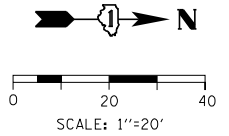
**STATE OF ILLINOIS
DEPARTMENT OF TRANSPORTATION**

GRADING PLAN

SCALE: 1"=20' SHEET 23 OF 40 SHEETS STA. TO STA.

F.A.I. RTE.	SECTION	COUNTY	TOTAL SHEETS	SHEET NO.
90/94/290	2014-012LS	COOK	220	189
CONTRACT NO. 60X98				
ILLINOIS FED. AID PROJECT				

MATCH LINE
SEE SHEET NO. 168



MATCH LINE
SEE SHEET NO. 189

MATCH LINE
SEE SHEET NO. 206

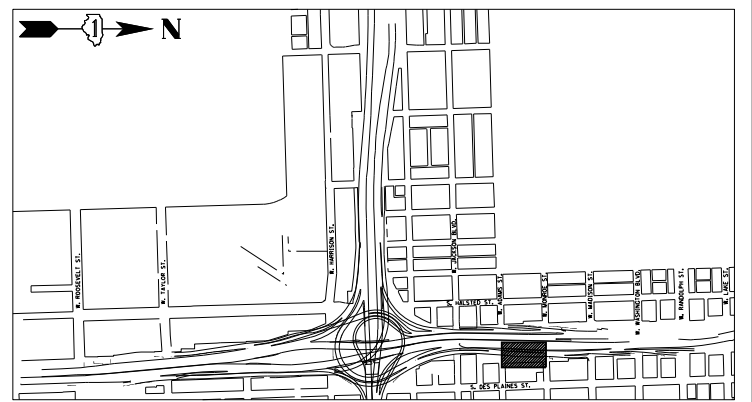
MATCH LINE
SEE SHEET NO. 191

W. ADAMS ST.

W. MONROE ST.

- NOTES:**
1. GRADING PLAN CONTOURS ARE BASED ON PREVIOUS JANE BYRNE INTERCHANGE CONTRACTS AND SHOULD BE FIELD VERIFIED.
 2. GRADING PLANS SHOW CONTOURS OF EXISTING GROUND AT THE BEGINNING OF CONTRACT 60X98. THE GRADING SHOULD BE REESTABLISHED AS THE FINAL GRADES AFTER ALL PROPOSED CONTRACT 60X98 WORK. CONTOURS REFLECT THE "FINISH GRADE" AS SHOWN ON SECTIONS 153 TO 161.

KEY PLAN:



FILE PATH = p:\vaecoma-na-pubentleu.com\ECOM_D502_NA\Documents\01_Americas\Transportation\60265938_Circle\Phase_1\000_CAD\005-Roadway\Sheets\60x98-Contract\0160x98-Sht-Grading-23.dgn



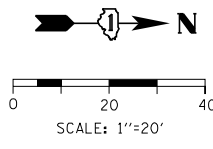
D:\60x98-Sht-Grading-23.dgn	DESIGNED - MRC	REVISED -
USER NAME = dwhojyer	DRAWN - KM	REVISED -
PLOT SCALE = 40.0000' / in.	CHECKED - JMG	REVISED -
PLOT DATE = 3/21/2022	DATE - 3/18/2022	REVISED -

**STATE OF ILLINOIS
DEPARTMENT OF TRANSPORTATION**

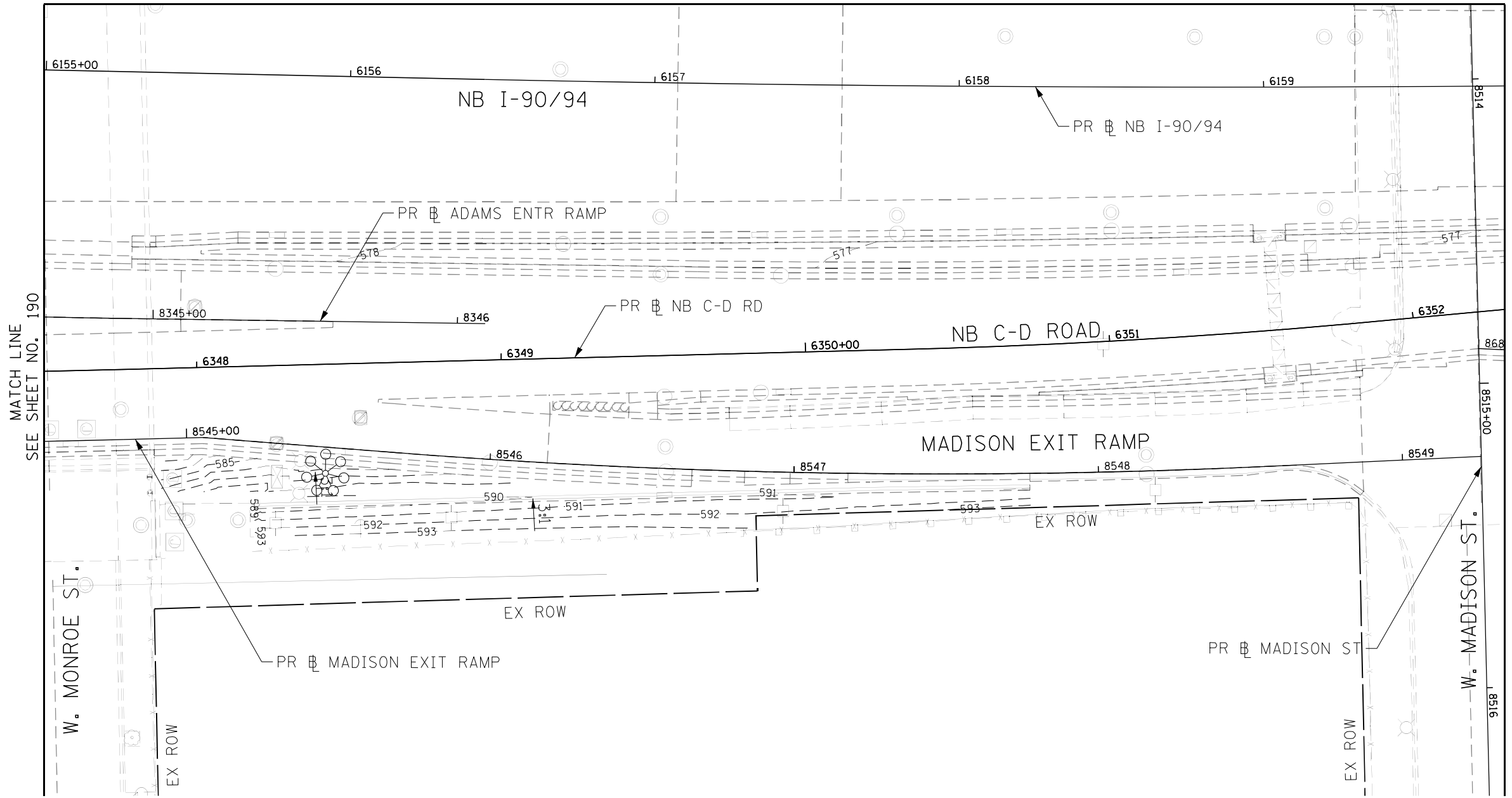
GRADING PLAN

SCALE: 1"=20' SHEET 24 OF 40 SHEETS STA. TO STA.

F.A.I. R.T.E.	SECTION	COUNTY	TOTAL SHEETS	SHEET NO.
90/94/290	2014-012LS	COOK	220	190
CONTRACT NO. 60X98				
ILLINOIS FED. AID PROJECT				



MATCH LINE
SEE SHEET NO. 167



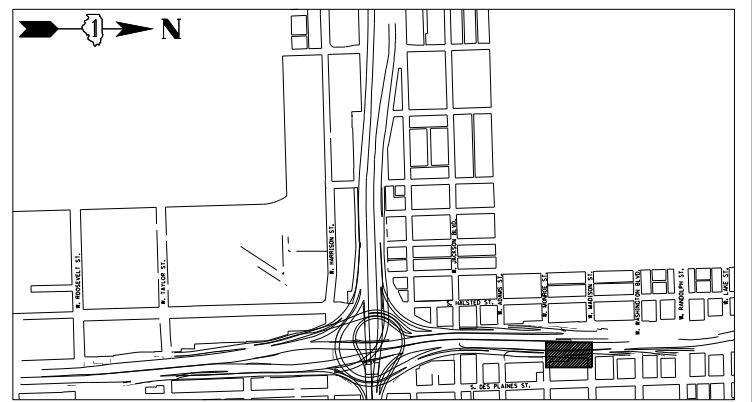
MATCH LINE
SEE SHEET NO. 190

MATCH LINE
SEE SHEET NO. 192

NOTES:

1. GRADING PLAN CONTOURS ARE BASED ON PREVIOUS JANE BYRNE INTERCHANGE CONTRACTS AND SHOULD BE FIELD VERIFIED.
2. GRADING PLANS SHOW CONTOURS OF EXISTING GROUND AT THE BEGINNING OF CONTRACT 60X98. THE GRADING SHOULD BE REESTABLISHED AS THE FINAL GRADES AFTER ALL PROPOSED CONTRACT 60X98 WORK. CONTOURS REFLECT THE "FINISH GRADE" AS SHOWN ON SECTIONS 153 TO 161.

KEY PLAN:



FILE PATH = p:\a\com-na-pub\ent\leu\com\ECOM_D502_NA\Documents\01_Americas\Transportation\60265938_Circle\Phase_1\000_CAD\005-Roadway\Sheets\60x98-Contract\DI60x98-Sht-Grading-24.dgn



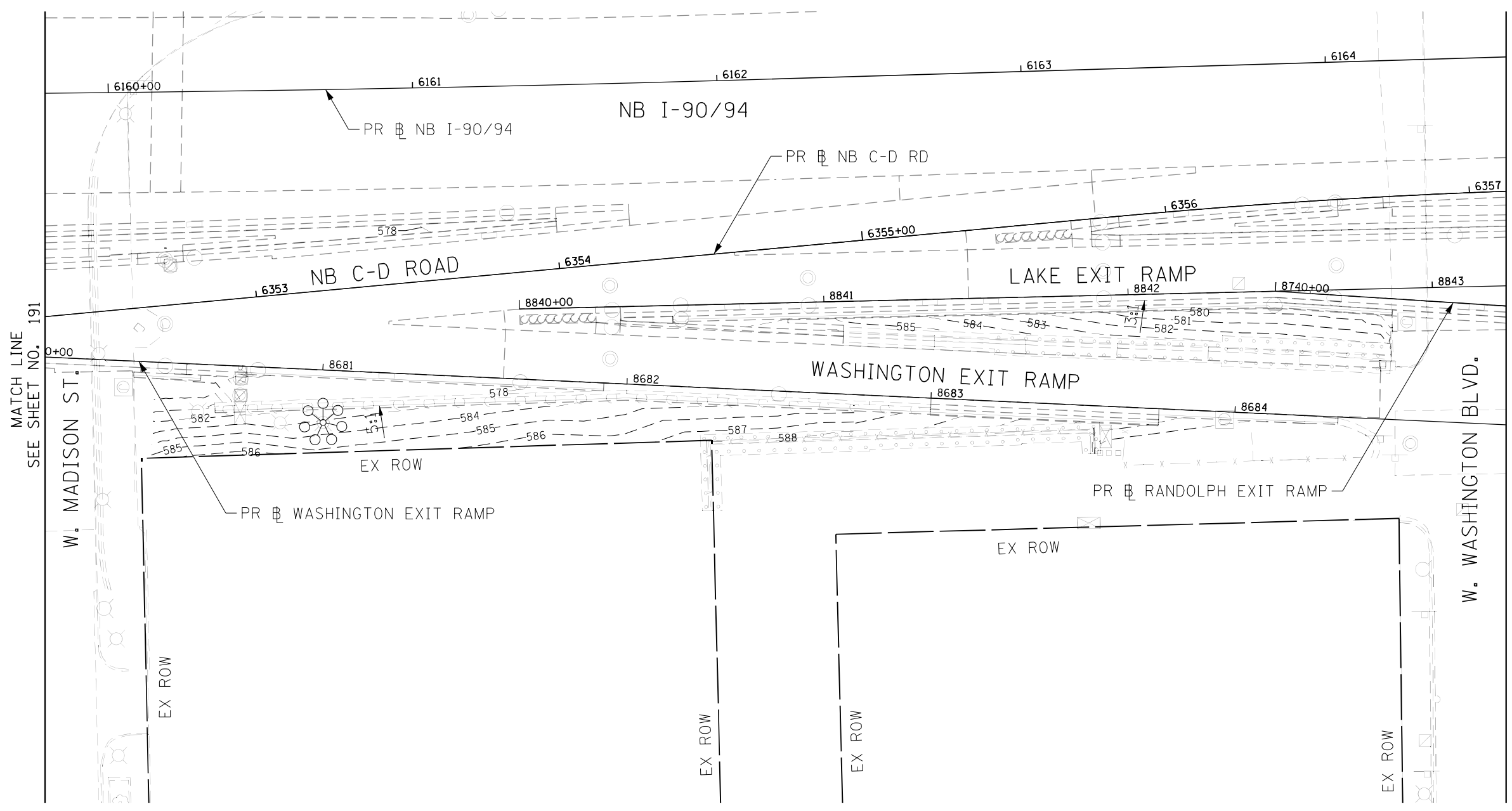
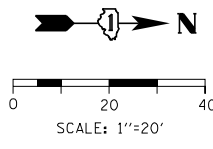
DI60x98-Sht-Grading-24.dgn	DESIGNED - MRC	REVISED -
USER NAME = dwhojyer	DRAWN - KM	REVISED -
PLOT SCALE = 40.0000' / in.	CHECKED - JMG	REVISED -
PLOT DATE = 3/21/2022	DATE - 3/18/2022	REVISED -

**STATE OF ILLINOIS
DEPARTMENT OF TRANSPORTATION**

GRADING PLAN

SCALE: 1"=20' SHEET 25 OF 40 SHEETS STA. TO STA.

F.A.I. RTE.	SECTION	COUNTY	TOTAL SHEETS	SHEET NO.
90/94/290	2014-012LS	COOK	220	191
CONTRACT NO. 60X98				
ILLINOIS FED. AID PROJECT				



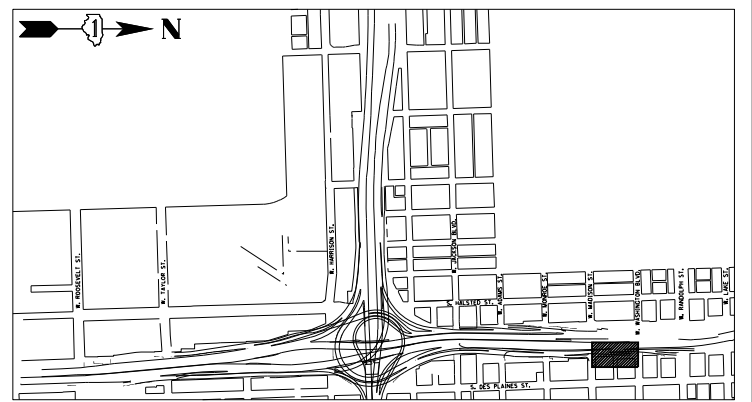
MATCH LINE
SEE SHEET NO. 191

MATCH LINE
SEE SHEET NO. 193

NOTES:

1. GRADING PLAN CONTOURS ARE BASED ON PREVIOUS JANE BYRNE INTERCHANGE CONTRACTS AND SHOULD BE FIELD VERIFIED.
2. GRADING PLANS SHOW CONTOURS OF EXISTING GROUND AT THE BEGINNING OF CONTRACT 60X98. THE GRADING SHOULD BE REESTABLISHED AS THE FINAL GRADES AFTER ALL PROPOSED CONTRACT 60X98 WORK. CONTOURS REFLECT THE "FINISH GRADE" AS SHOWN ON SECTIONS 153 TO 161.

KEY PLAN:



FILE PATH = p:\vaecom\ra-pub\entleu\com\ECOM_D502_NA\Documents\01_Americas\Transportation\60265938_Circle\Phase_1\000_CAD\005-Roadway\Sheets\60x98_Contract\DI60x98-Sht-Grading-25.dgn



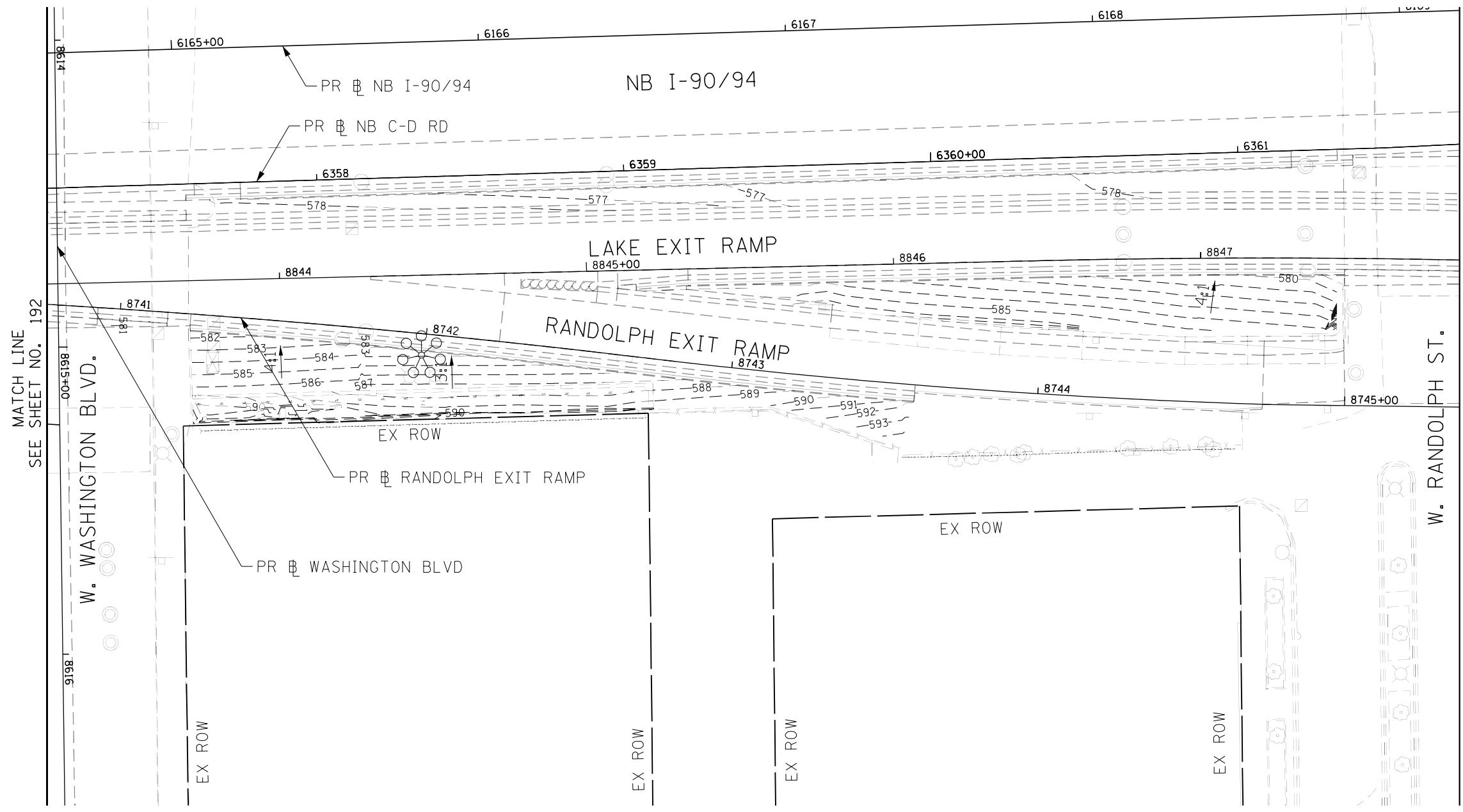
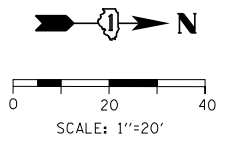
DI60x98-Sht-Grading-25.dgn	DESIGNED - MRC	REVISED -
USER NAME = dwojyer	DRAWN - KM	REVISED -
PLOT SCALE = 40.0000' / in.	CHECKED - JMG	REVISED -
PLOT DATE = 3/21/2022	DATE - 3/18/2022	REVISED -

**STATE OF ILLINOIS
DEPARTMENT OF TRANSPORTATION**

GRADING PLAN

SCALE: 1"=20' SHEET 26 OF 40 SHEETS STA. TO STA.

F.A.I. R.E. 90/94/290	SECTION 2014-012LS	COUNTY COOK	TOTAL SHEETS 220	SHEET NO. 192
CONTRACT NO. 60X98				
ILLINOIS FED. AID PROJECT				

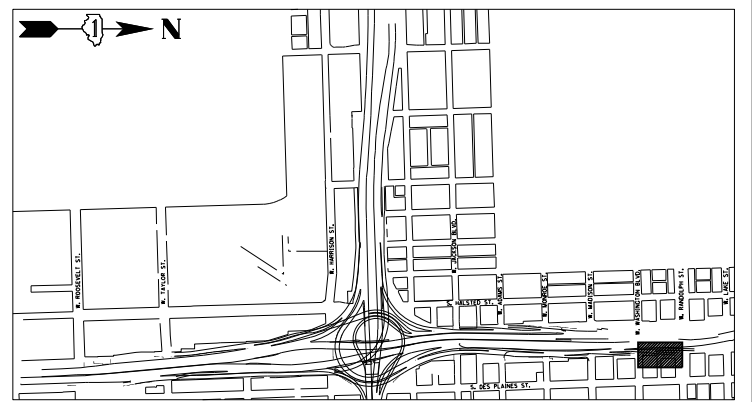


MATCH LINE
SEE SHEET NO. 192

MATCH LINE
SEE SHEET NO. 194

- NOTES:**
1. GRADING PLAN CONTOURS ARE BASED ON PREVIOUS JANE BYRNE INTERCHANGE CONTRACTS AND SHOULD BE FIELD VERIFIED.
 2. GRADING PLANS SHOW CONTOURS OF EXISTING GROUND AT THE BEGINNING OF CONTRACT 60X98. THE GRADING SHOULD BE REESTABLISHED AS THE FINAL GRADES AFTER ALL PROPOSED CONTRACT 60X98 WORK. CONTOURS REFLECT THE "FINISH GRADE" AS SHOWN ON SECTIONS 153 TO 161.

KEY PLAN:



FILE PATH = p:\vaecoma-na-pubentleu.com\ECOM_D502_NA\Documents\01_Americas\Transportation\60265938_Circle\Phase_1\000_CAD\005-Roadway\Sheets\60x98_Contract\DI60x98-Sht-Grading-26.dgn



DI60x98-Sht-Grading-26.dgn	DESIGNED - MRC	REVISED -
USER NAME = dwhojyer	DRAWN - KM	REVISED -
PLOT SCALE = 40.0000' / in.	CHECKED - JMG	REVISED -
PLOT DATE = 3/21/2022	DATE - 3/18/2022	REVISED -

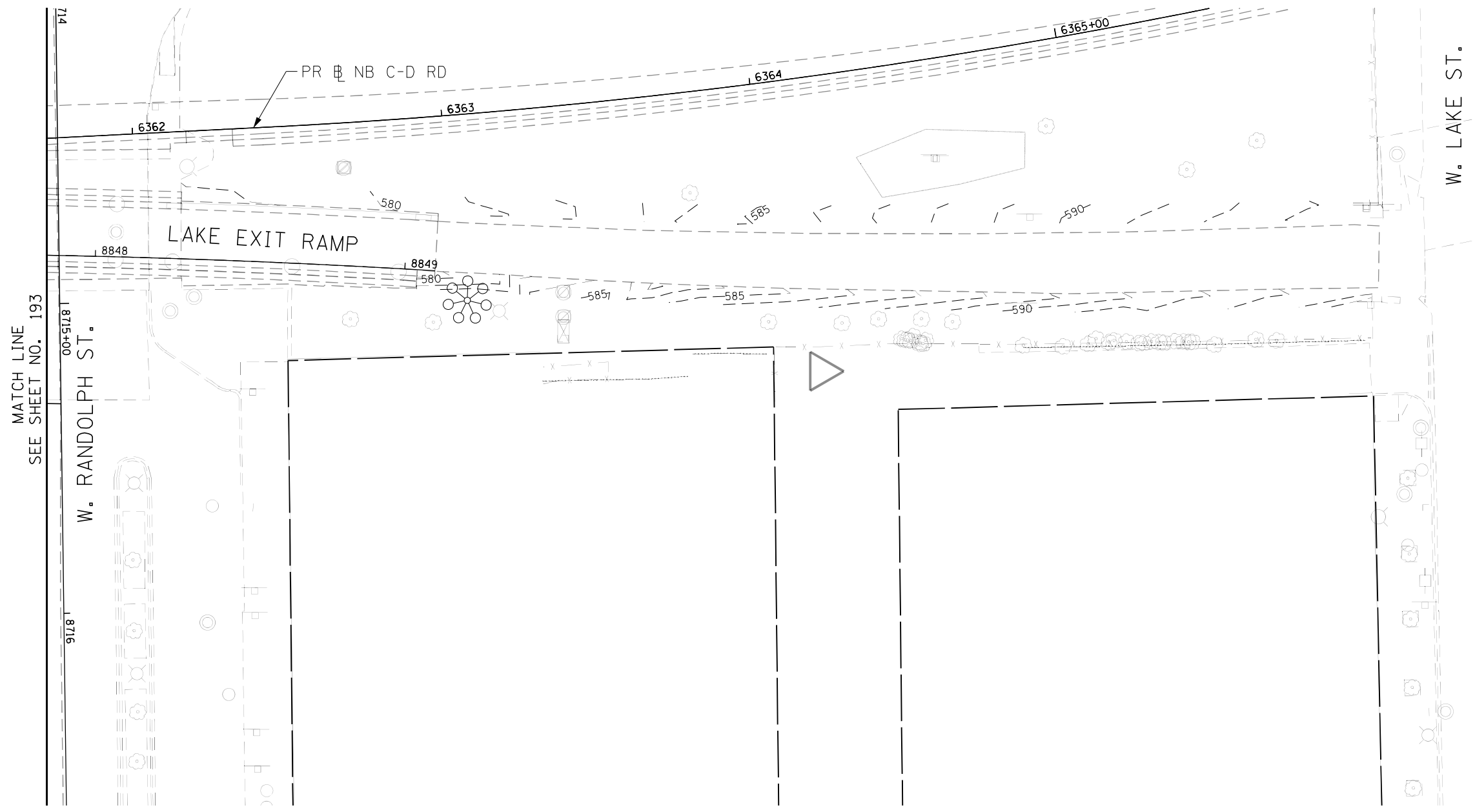
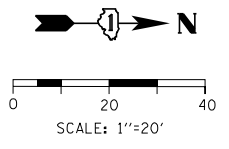
**STATE OF ILLINOIS
DEPARTMENT OF TRANSPORTATION**

GRADING PLAN

SCALE: 1"=20' SHEET 27 OF 40 SHEETS STA. TO STA.

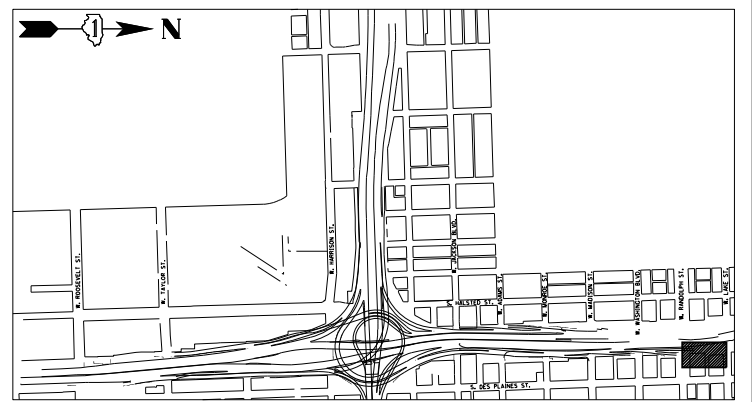
F.A.I. RTE.	SECTION	COUNTY	TOTAL SHEETS	SHEET NO.
90/94/290	2014-012LS	COOK	220	193
CONTRACT NO. 60X98				

ILLINOIS FED. AID PROJECT



- NOTES:
1. GRADING PLAN CONTOURS ARE BASED ON PREVIOUS JANE BYRNE INTERCHANGE CONTRACTS AND SHOULD BE FIELD VERIFIED.
 2. GRADING PLANS SHOW CONTOURS OF EXISTING GROUND AT THE BEGINNING OF CONTRACT 60X98. THE GRADING SHOULD BE REESTABLISHED AS THE FINAL GRADES AFTER ALL PROPOSED CONTRACT 60X98 WORK. CONTOURS REFLECT THE "FINISH GRADE" AS SHOWN ON SECTIONS 153 TO 161.

KEY PLAN:



FILE PATH = p:\a\com\ra-pub\ent\leu\com\ECOM_D502_NA\Documents\01_Americas\Transportation\60265938_Circle\Phase_1\000_CAD\005-Roadway\Sheets\60x98_Contract\160x98-Sht-Grading-26A.dgn



DI60X98-Sht-Grading-26A.dgn	DESIGNED - MRC	REVISED -
USER NAME = dwhojyer	DRAWN - KM	REVISED -
PLOT SCALE = 40.0000' / in.	CHECKED - JMG	REVISED -
PLOT DATE = 3/21/2022	DATE - 3/18/2022	REVISED -

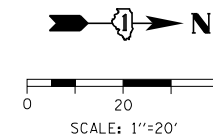
**STATE OF ILLINOIS
DEPARTMENT OF TRANSPORTATION**

GRADING PLAN

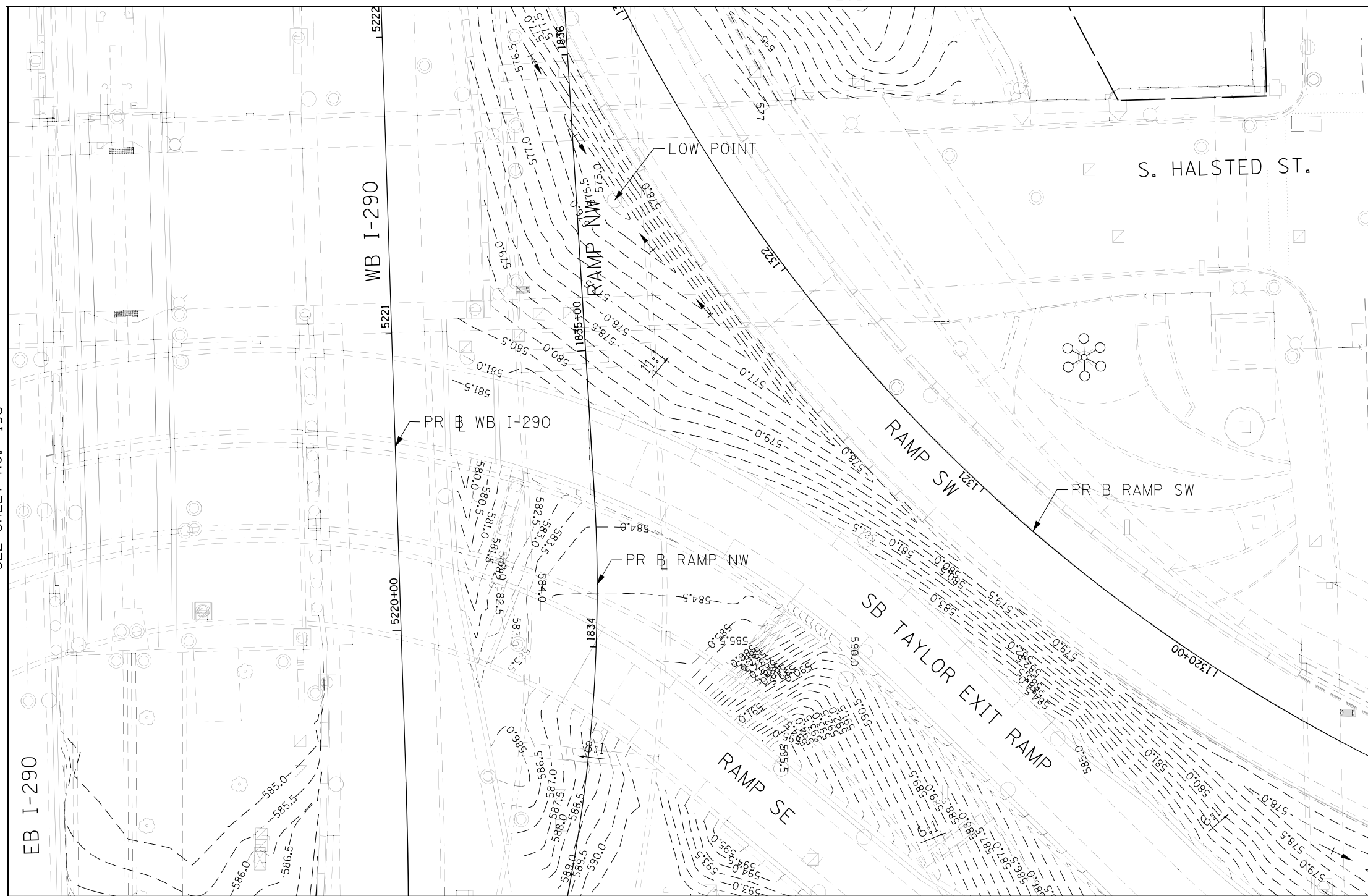
SCALE: 1"=20' SHEET 28 OF 40 SHEETS STA. TO STA.

F.A.I. RTE.	SECTION	COUNTY	TOTAL SHEETS	SHEET NO.
90/94/290	2014-012LS	COOK	220	194
CONTRACT NO. 60X98				
ILLINOIS FED. AID PROJECT				

MATCH LINE SEE SHEET NO. 205



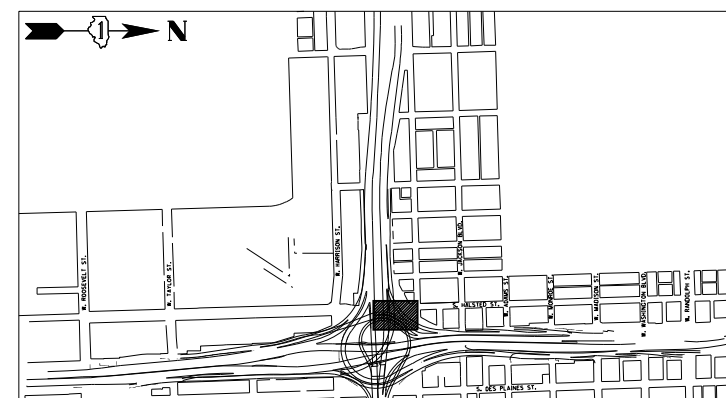
MATCH LINE
SEE SHEET NO. 196



MATCH LINE
SEE SHEET NO. 170

MATCH LINE
SEE SHEET NO. 171

KEY PLAN:



NOTES:

1. GRADING PLAN CONTOURS ARE BASED ON PREVIOUS JANE BYRNE INTERCHANGE CONTRACTS AND SHOULD BE FIELD VERIFIED.
2. GRADING PLANS SHOW CONTOURS OF EXISTING GROUND AT THE BEGINNING OF CONTRACT 60X98. THE GRADING SHOULD BE REESTABLISHED AS THE FINAL GRADES AFTER ALL PROPOSED CONTRACT 60X98 WORK. CONTOURS REFLECT THE "FINISH GRADE" AS SHOWN ON SECTIONS 153 TO 161.

FILE PATH = p:\vaecoma-na-pub\ben\leu\comp\ECOM_D502_NA\Documents\01_Americas\Transportation\60265938_CirclePhase_1\000_CAD\005-Roadway\Sheets\60x98_Contract\160x98-Sht-Grading-27.dgn



D160X98-Sht-Grading-27.dgn
USER NAME = dwhojyer
PLOT SCALE = 40.0000' / in.
PLOT DATE = 3/21/2022

DESIGNED - MRC
DRAWN - KM
CHECKED - JMG
DATE - 3/18/2022

REVISED -
REVISED -
REVISED -
REVISED -

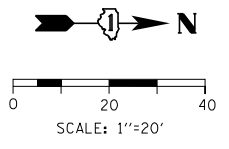
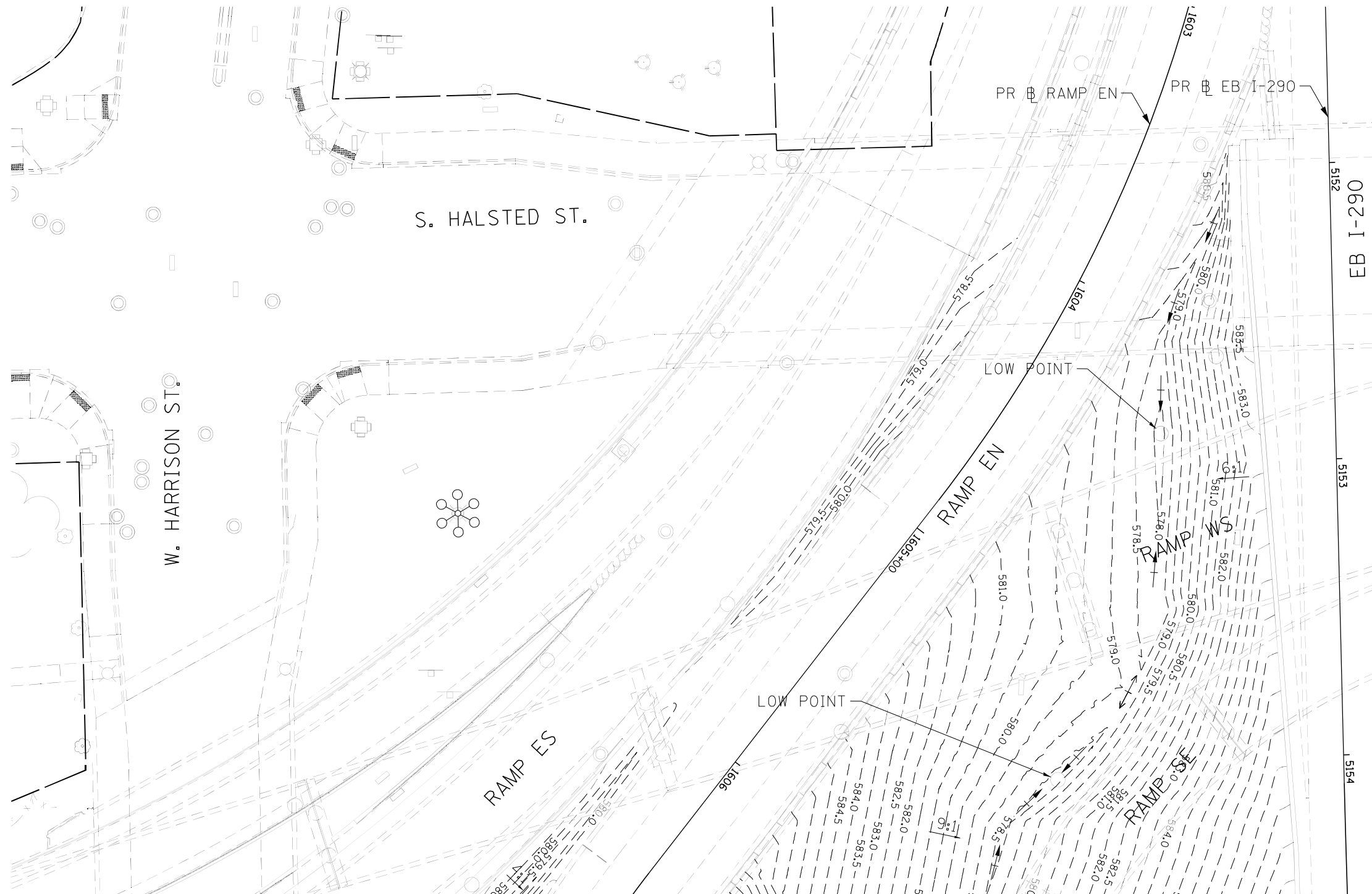
STATE OF ILLINOIS
DEPARTMENT OF TRANSPORTATION

GRADING PLAN

SCALE: 1"=20' SHEET 29 OF 40 SHEETS STA. TO STA.

F.A.I. RTE.	SECTION	COUNTY	TOTAL SHEETS	SHEET NO.
90/94/290	2014-012LS	COOK	220	195
CONTRACT NO. 60X98				
ILLINOIS FED. AID PROJECT				

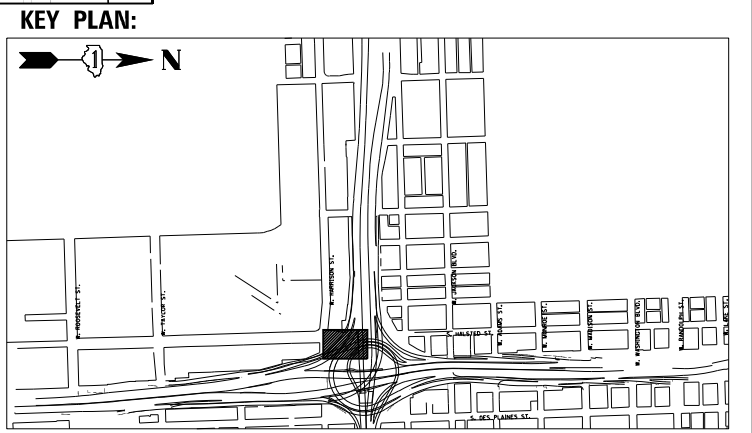
FILE PATH = p:\a\com-na-pub\ben\leu\com\ECOM_D502_NA\Documents\01_Americas\Transportation\60X98_Roadway\Sheets\60X98_Contract\DI60X98-Sht-Grading-28.dgn



MATCH LINE
SEE SHEET NO. 172

MATCH LINE
SEE SHEET NO. 195

- NOTES:**
1. GRADING PLAN CONTOURS ARE BASED ON PREVIOUS JANE BYRNE INTERCHANGE CONTRACTS AND SHOULD BE FIELD VERIFIED.
 2. GRADING PLANS SHOW CONTOURS OF EXISTING GROUND AT THE BEGINNING OF CONTRACT 60X98. THE GRADING SHOULD BE REESTABLISHED AS THE FINAL GRADES AFTER ALL PROPOSED CONTRACT 60X98 WORK. CONTOURS REFLECT THE "FINISH GRADE" AS SHOWN ON SECTIONS 153 TO 161.



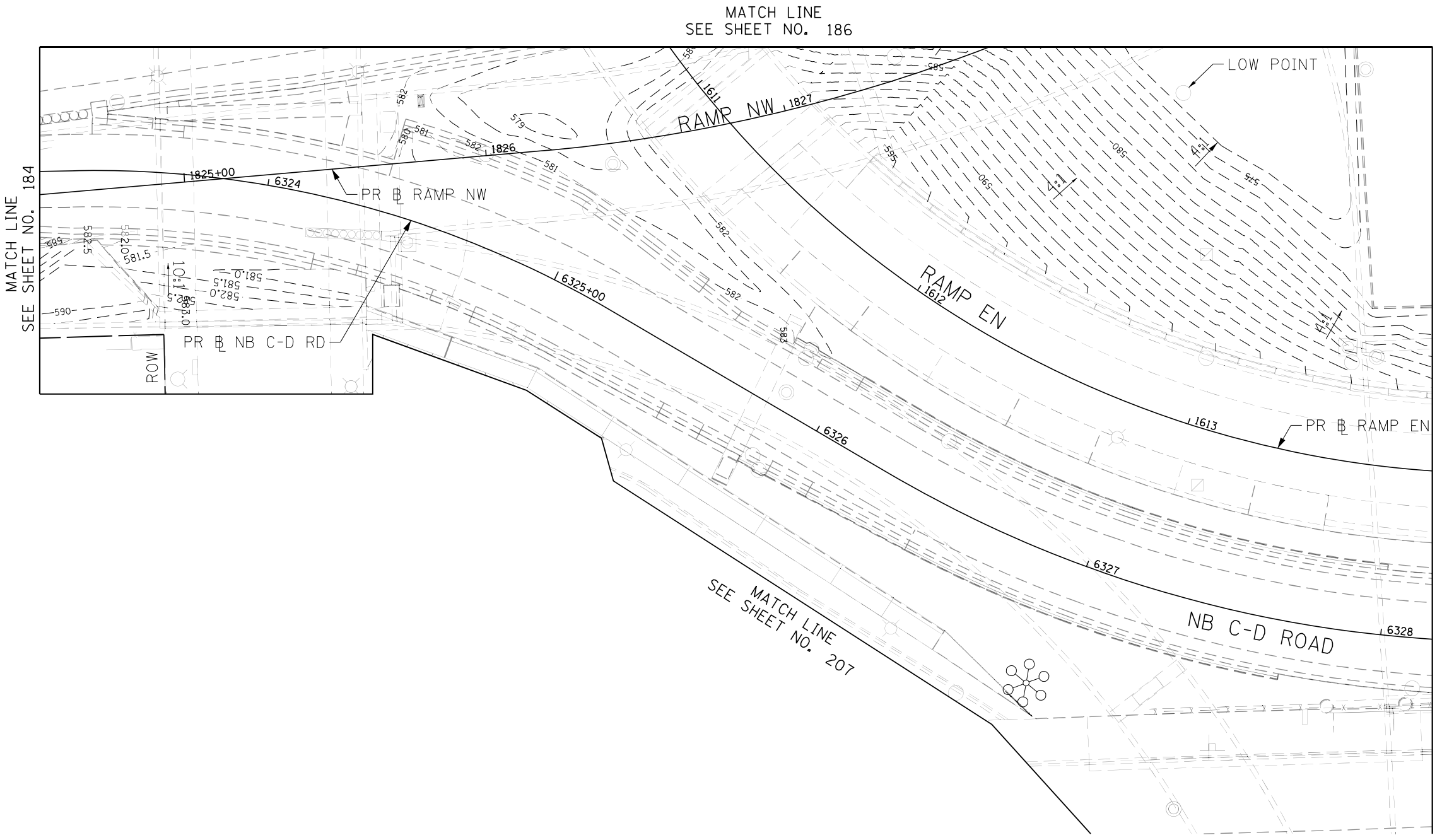
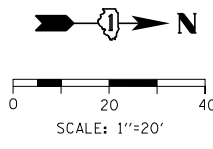
DI60X98-Sht-Grading-28.dgn	DESIGNED - MRC	REVISED -
USER NAME = dwhojyer	DRAWN - KM	REVISED -
PLOT SCALE = 40.0000' / in.	CHECKED - JMG	REVISED -
PLOT DATE = 3/21/2022	DATE - 3/18/2022	REVISED -

**STATE OF ILLINOIS
DEPARTMENT OF TRANSPORTATION**

GRADING PLAN

SCALE: 1"=20' SHEET 30 OF 40 SHEETS STA. TO STA.

F.A.I. RTE. 90/94/290	SECTION 2014-012LS	COUNTY COOK	TOTAL SHEETS 220	SHEET NO. 196
CONTRACT NO. 60X98				
ILLINOIS FED. AID PROJECT				



MATCH LINE
SEE SHEET NO. 184

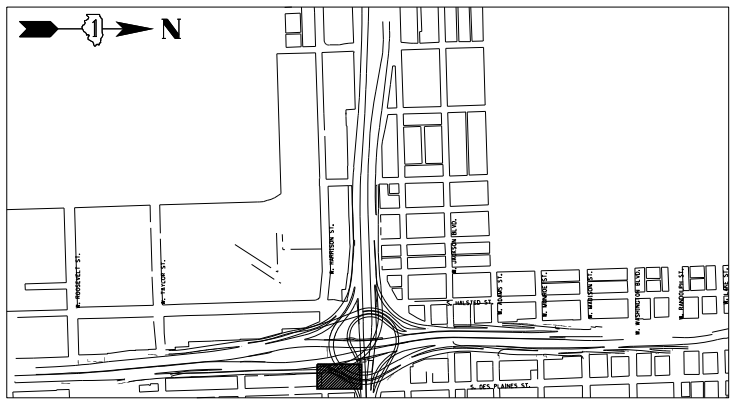
MATCH LINE
SEE SHEET NO. 186

MATCH LINE
SEE SHEET NO. 198

MATCH LINE
SEE SHEET NO. 207

- NOTES:
1. GRADING PLAN CONTOURS ARE BASED ON PREVIOUS JANE BYRNE INTERCHANGE CONTRACTS AND SHOULD BE FIELD VERIFIED.
 2. GRADING PLANS SHOW CONTOURS OF EXISTING GROUND AT THE BEGINNING OF CONTRACT 60X98. THE GRADING SHOULD BE REESTABLISHED AS THE FINAL GRADES AFTER ALL PROPOSED CONTRACT 60X98 WORK. CONTOURS REFLECT THE "FINISH GRADE" AS SHOWN ON SECTIONS 153 TO 161.

KEY PLAN:



FILE PATH = p:\aecom\na-pub\entel\com\ECOM_D502_NA\Documents\01_Americas\Transportation\60265938_Circle\Phase_1\000_CAD\005_Roadway\Sheets\60x98_Contract\DI60x98-Sht-Grading-29.dgn



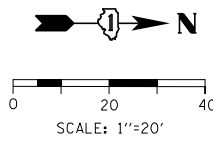
DI60x98-Sht-Grading-29.dgn	DESIGNED - MRC	REVISED -
USER NAME = dwhojyer	DRAWN - KM	REVISED -
PLOT SCALE = 40.0000' / in.	CHECKED - JMG	REVISED -
PLOT DATE = 3/21/2022	DATE - 3/18/2022	REVISED -

STATE OF ILLINOIS
DEPARTMENT OF TRANSPORTATION

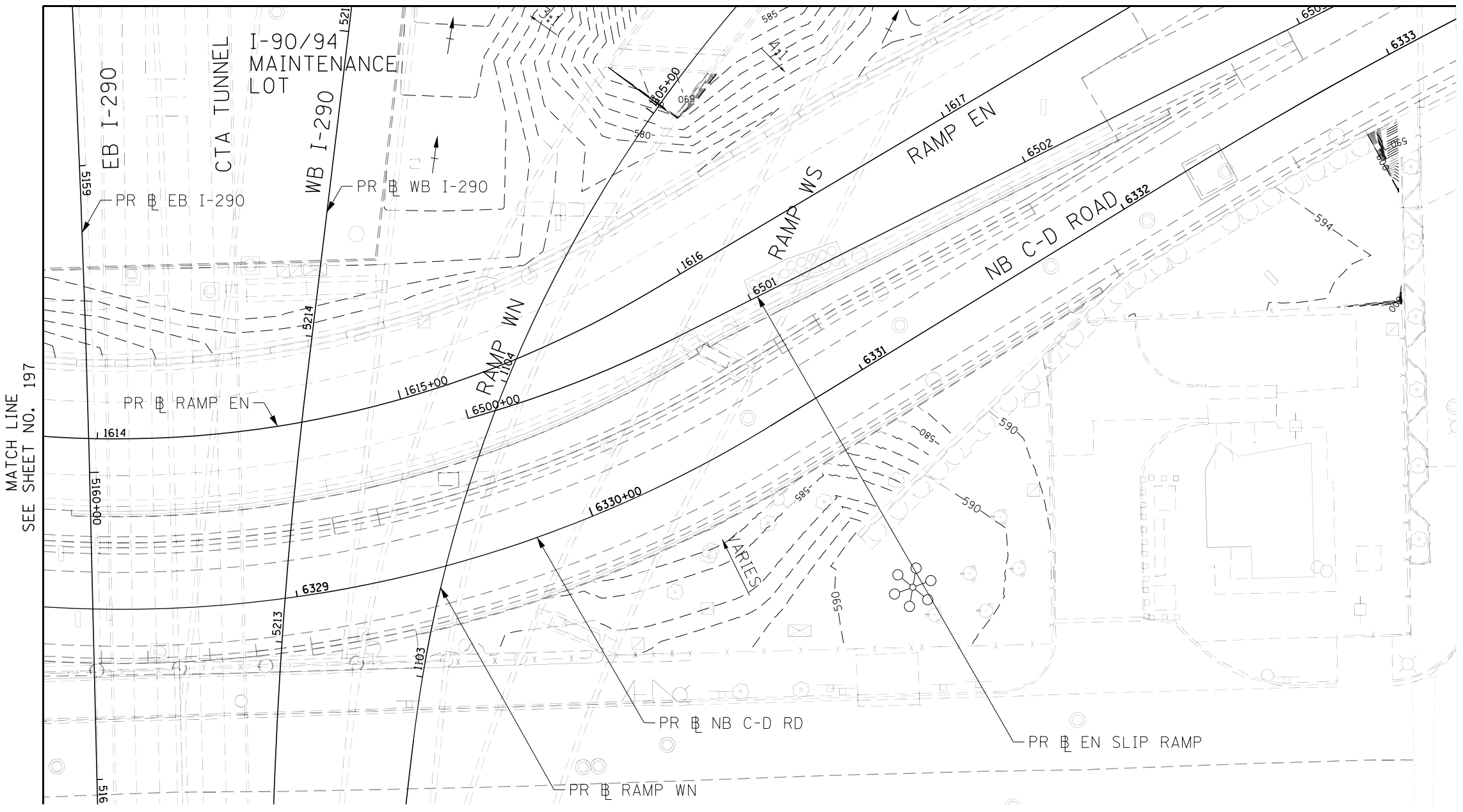
GRADING PLAN

SCALE: 1"=20' SHEET 31 OF 40 SHEETS STA. TO STA.

F.A.I. RTE.	SECTION	COUNTY	TOTAL SHEETS	SHEET NO.
90/94/290	2014-012LS	COOK	220	197
CONTRACT NO. 60X98				
ILLINOIS FED. AID PROJECT				

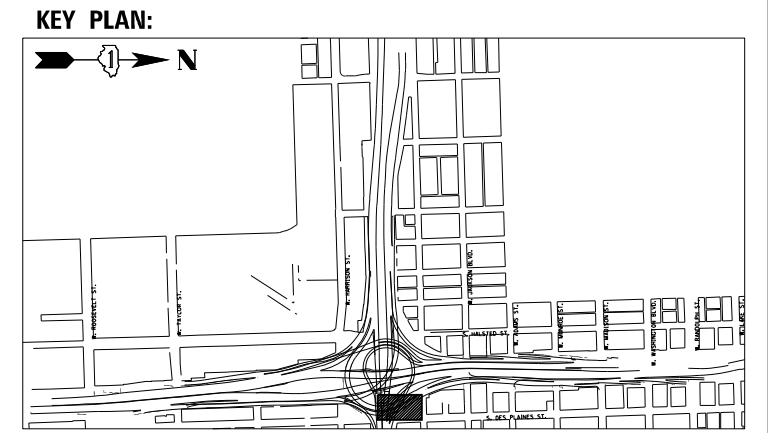


MATCH LINE
SEE SHEET NO. 187



MATCH LINE
SEE SHEET NO. 197

- NOTES:
1. GRADING PLAN CONTOURS ARE BASED ON PREVIOUS JANE BYRNE INTERCHANGE CONTRACTS AND SHOULD BE FIELD VERIFIED.
 2. GRADING PLANS SHOW CONTOURS OF EXISTING GROUND AT THE BEGINNING OF CONTRACT 60X98. THE GRADING SHOULD BE REESTABLISHED AS THE FINAL GRADES AFTER ALL PROPOSED CONTRACT 60X98 WORK. CONTOURS REFLECT THE "FINISH GRADE" AS SHOWN ON SECTIONS 153 TO 161.



FILE PATH = p:\vaecoma-na-pub\entleu\comp\ECOM_D502_NA\Documents\01_Americas\Transportation\60265938_Circle\Phase_1\000_CAD\005-Roadway\Sheets\60x98_Contract\DI60x98-Sht-Grading-30.dgn



DI60x98-Sht-Grading-30.dgn
USER NAME = dwhojyer
PLOT SCALE = 40.0000' / in.
PLOT DATE = 3/21/2022

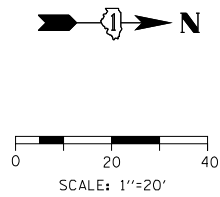
DESIGNED - MRC	REVISED -
DRAWN - KM	REVISED -
CHECKED - JMG	REVISED -
DATE - 3/18/2022	REVISED -

**STATE OF ILLINOIS
DEPARTMENT OF TRANSPORTATION**

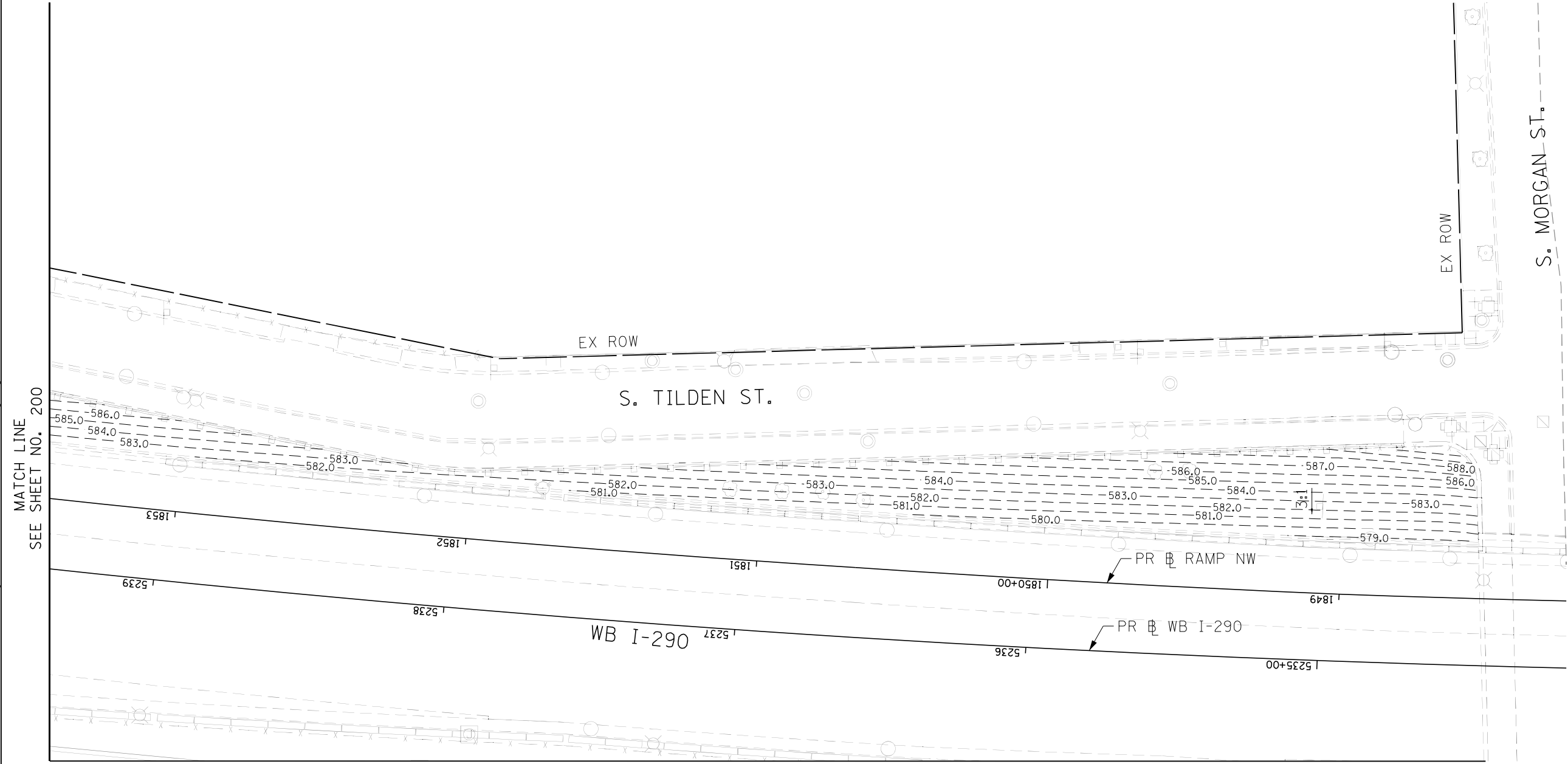
GRADING PLAN

SCALE: 1"=20' SHEET 32 OF 40 SHEETS STA. TO STA.

F.A.I. RTE. 90/94/290	SECTION 2014-012LS	COUNTY COOK	TOTAL SHEETS 220	SHEET NO. 198
CONTRACT NO. 60X98				
ILLINOIS FED. AID PROJECT				

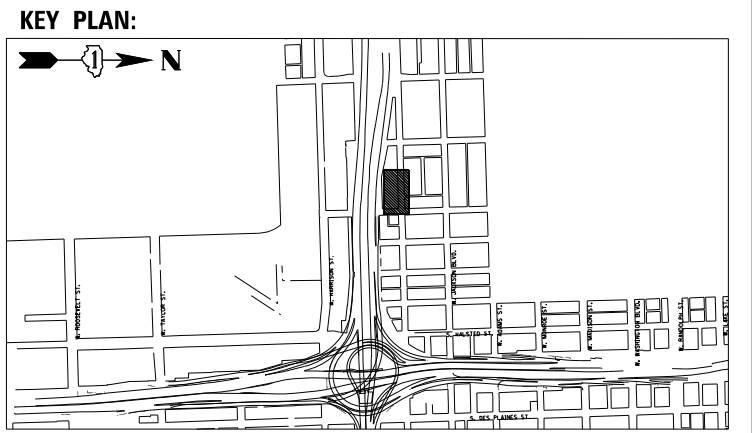


FILE PATH = p:\a\com-na-pub\ent\leu\com\ECOM_D502_NA\Documents\01_Americas\Transportation\60X98-Roadway\Sheets\60X98-Sht-Grading-31.dgn



MATCH LINE
SEE SHEET NO. 202

- NOTES:**
1. GRADING PLAN CONTOURS ARE BASED ON PREVIOUS JANE BYRNE INTERCHANGE CONTRACTS AND SHOULD BE FIELD VERIFIED.
 2. GRADING PLANS SHOW CONTOURS OF EXISTING GROUND AT THE BEGINNING OF CONTRACT 60X98. THE GRADING SHOULD BE REESTABLISHED AS THE FINAL GRADES AFTER ALL PROPOSED CONTRACT 60X98 WORK. CONTOURS REFLECT THE "FINISH GRADE" AS SHOWN ON SECTIONS 153 TO 161.



DI60X98-Sht-Grading-31.dgn	DESIGNED - MRC	REVISED -
USER NAME = dwhojyer	DRAWN - KM	REVISED -
PLOT SCALE = 40.0000' / in.	CHECKED - JMG	REVISED -
PLOT DATE = 3/21/2022	DATE - 3/18/2022	REVISED -

**STATE OF ILLINOIS
DEPARTMENT OF TRANSPORTATION**

GRADING PLAN

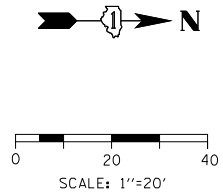
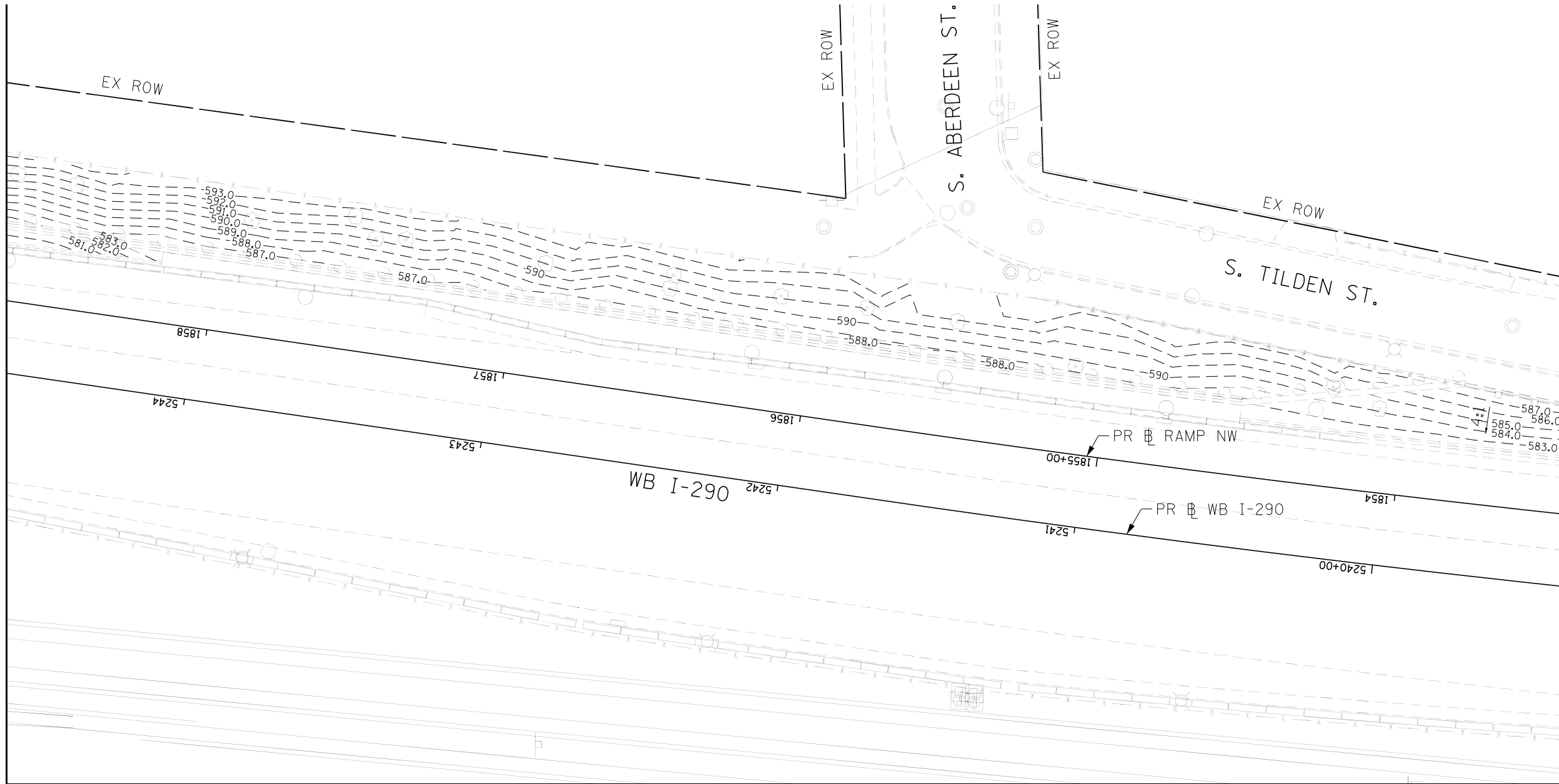
SCALE: 1"=20' SHEET 33 OF 40 SHEETS STA. TO STA.

F.A.I. RTE.	SECTION	COUNTY	TOTAL SHEETS	SHEET NO.
90/94/290	2014-012LS	COOK	220	199
CONTRACT NO. 60X98				

ILLINOIS FED. AID PROJECT

FILE PATH = p:\a\com-na-pub\ent\leu\com\ECOM_D502_NA\Documents\01_Americas\Transportation\60X98-Roadway\Sheets\60X98-Contract\0160X98-Sht-Grading-32.dgn

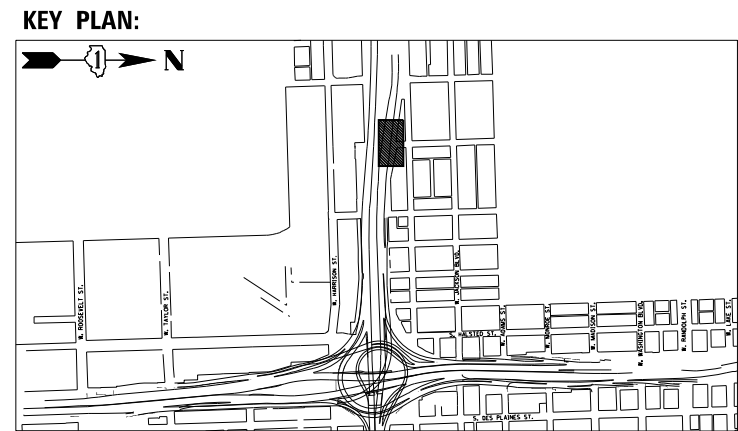
MATCH LINE
SEE SHEET NO. 201



MATCH LINE
SEE SHEET NO. 199

MATCH LINE
SEE SHEET NO. 203

- NOTES:
1. GRADING PLAN CONTOURS ARE BASED ON PREVIOUS JANE BYRNE INTERCHANGE CONTRACTS AND SHOULD BE FIELD VERIFIED.
 2. GRADING PLANS SHOW CONTOURS OF EXISTING GROUND AT THE BEGINNING OF CONTRACT 60X98. THE GRADING SHOULD BE REESTABLISHED AS THE FINAL GRADES AFTER ALL PROPOSED CONTRACT 60X98 WORK. CONTOURS REFLECT THE "FINISH GRADE" AS SHOWN ON SECTIONS 153 TO 161.



DI60X98-Sht-Grading-32.dgn	DESIGNED - MRC	REVISED -
USER NAME = dwholjer	DRAWN - KM	REVISED -
PLOT SCALE = 40.0000' / in.	CHECKED - JMG	REVISED -
PLOT DATE = 3/21/2022	DATE - 3/18/2022	REVISED -

STATE OF ILLINOIS
DEPARTMENT OF TRANSPORTATION

GRADING PLAN

SCALE: 1"=20' SHEET 34 OF 40 SHEETS STA. TO STA.

F.A.I. RTE.	SECTION	COUNTY	TOTAL SHEETS	SHEET NO.
90/94/290	2014-012LS	COOK	220	200
CONTRACT NO. 60X98				
ILLINOIS FED. AID PROJECT				