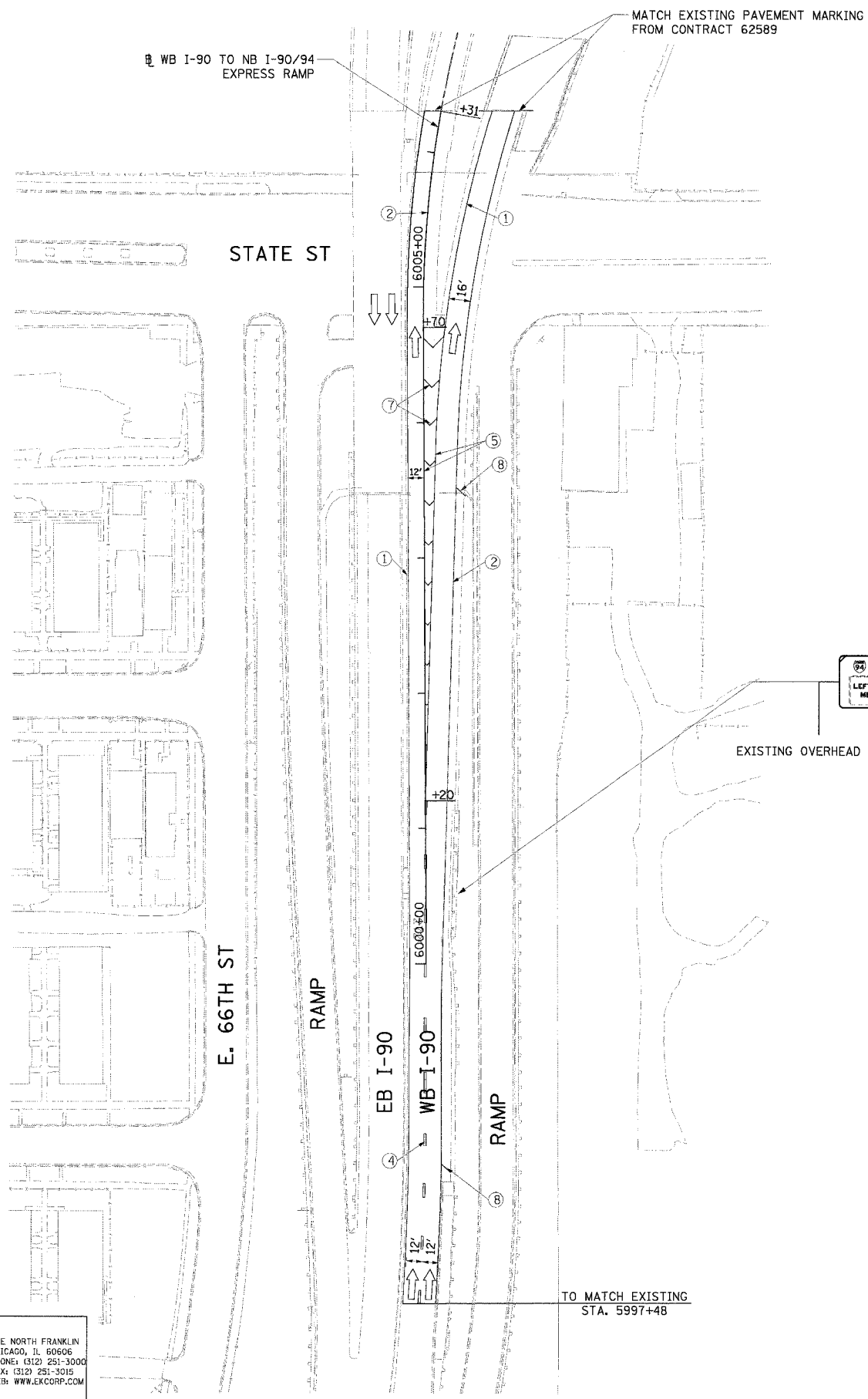






F.A.I. RTE.	SECTION	COUNTY	TOTAL SHEETS	SHEET NO.
94/90	*	COOK	556	278
STA.	TO STA.			
FED. ROAD DIST. NO.	ILLINOIS FED. AID PROJECT			
62300	• (1818, ETC, 2324.6-1PIR-8			



 REMOVE EXISTING SIGN PANEL TYPE II
2600' UPSTREAM FROM START PAVEMENT MARKING
W20-5(O)-48




 REMOVE EXISTING SIGN PANEL TYPE II
1500' UPSTREAM FROM START OF PAVEMENT MARKING
W4-2L(O)-48

 EXISTING SIGN TO REMAIN
500' UPSTREAM FROM START
OF PAVEMENT MARKING
R2-1

 REMOVE EXISTING SIGN
PANEL OVERLAY TYPE III

EXISTING OVERHEAD SIGN STRUCTURE - TUBULAR

LEGEND

- ① LINE 4" (YELLOW EDGE LINE)
 - ② LINE 4" (WHITE EDGE LINE)
 - ③ LINE 4" (SKIP DASH, 6' SKIP - 2' DASH, WHITE)
 - ④ LINE 5" (SKIP DASH, 30' SKIP - 10' DASH, WHITE)
 - ⑤ LINE 8" (WHITE GORE LINE)
 - ⑥ LINE 8" (SKIP DASH, 12' SKIP - 3' DASH, WHITE)
 - ⑦ LINE 12" (DIAGONAL, 30' C-C)
 - ⑧ LINE 12" (DIAGONAL, 500' C-C)
 - ⑨ LETTERS AND SYMBOLS
-  EXISTING SIGN
 TEMPORARY SIGN
 PROPOSED SIGN

NOTE:

ALL PAVEMENT MARKINGS ON THIS SHEET ARE EPOXY PAVEMENT MARKING UNLESS OTHERWISE NOTED.

Edwards AND Kelcey
 ONE NORTH FRANKLIN
 CHICAGO, IL 60606
 PHONE: (312) 251-3000
 FAX: (312) 251-3015
 WEB: WWW.EKCORP.COM

REVISIONS	
NAME	DATE

ILLINOIS DEPARTMENT OF TRANSPORTATION
 F.A.I. 94/90 (DAN RYAN EXPRESSWAY)
 31ST STREET TO 71ST STREET
 NB EXPRESS LANE RECONSTRUCTION
 PAVEMENT MARKING AND
 PROPOSED SIGNING PLAN

SCALE: 1"=50'
 DATE: 7/7/05

DRAWN BY: MJP
 CHECKED BY: TAI

PMK-12

06/24/2005 01:00:58 PM