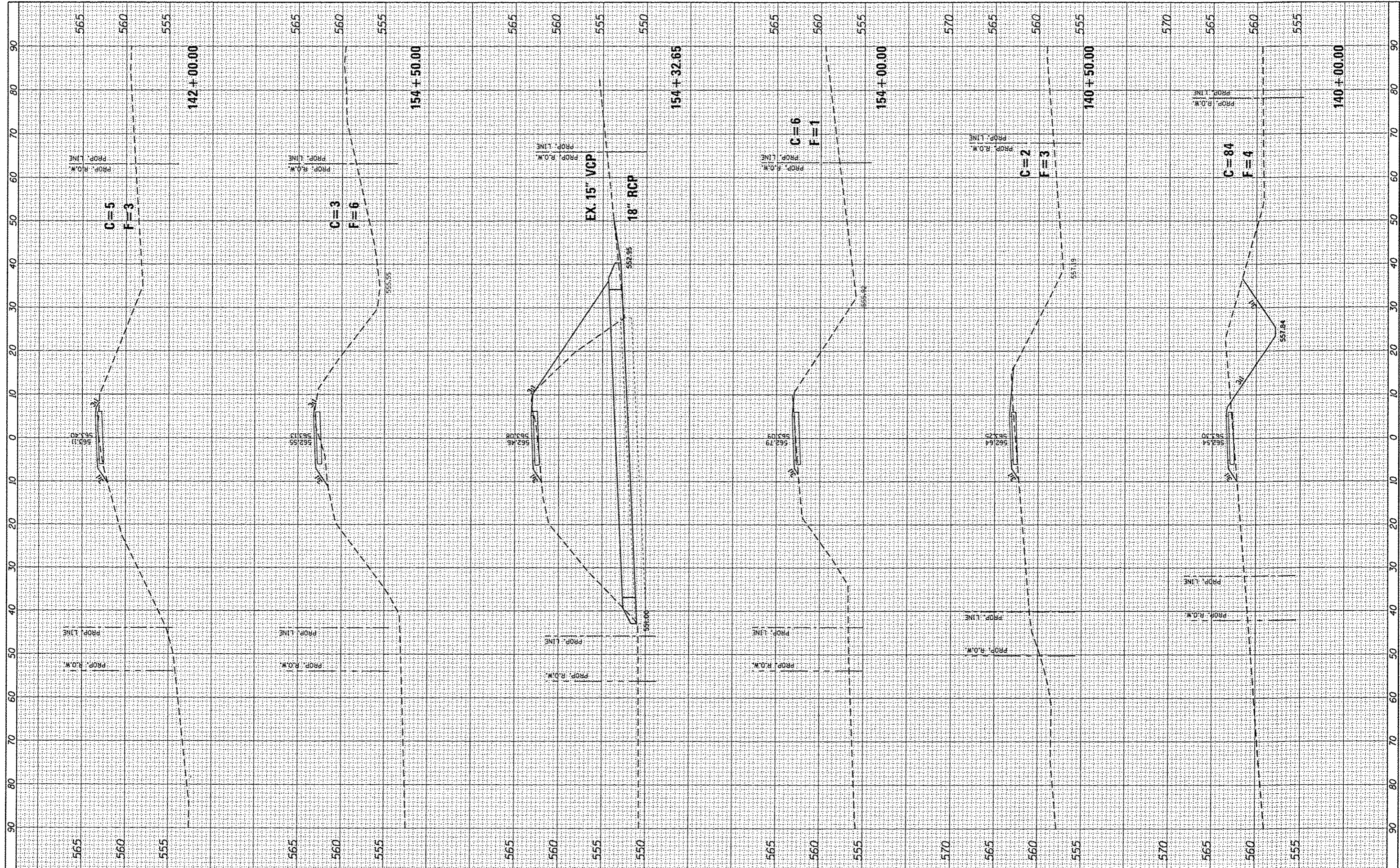


FINAL SURVEY	SURVEYED	BY	DATE
SURVEY	PLOTTED		
NOTE BOOK	TEMPLATE		
NO.	AREAS CHECKED		

ORIGINAL SURVEY	SURVEYED	BY	DATE
SURVEY	PLOTTED		
NOTE BOOK	TEMPLATE		
NO.	AREAS CHECKED		



FILE NAME \*  
xplot scott.dgn

USER NAME \* Scott  
DESIGNED - SAS  
DRAWN - SAS  
CHECKED - WJB  
DATE - 11/19/15  
PLOT SCALE = 20.0000' / 1" / in.  
PLOT DATE = 7/12/2016

REVISED -  
REVISED -  
REVISED -  
REVISED -

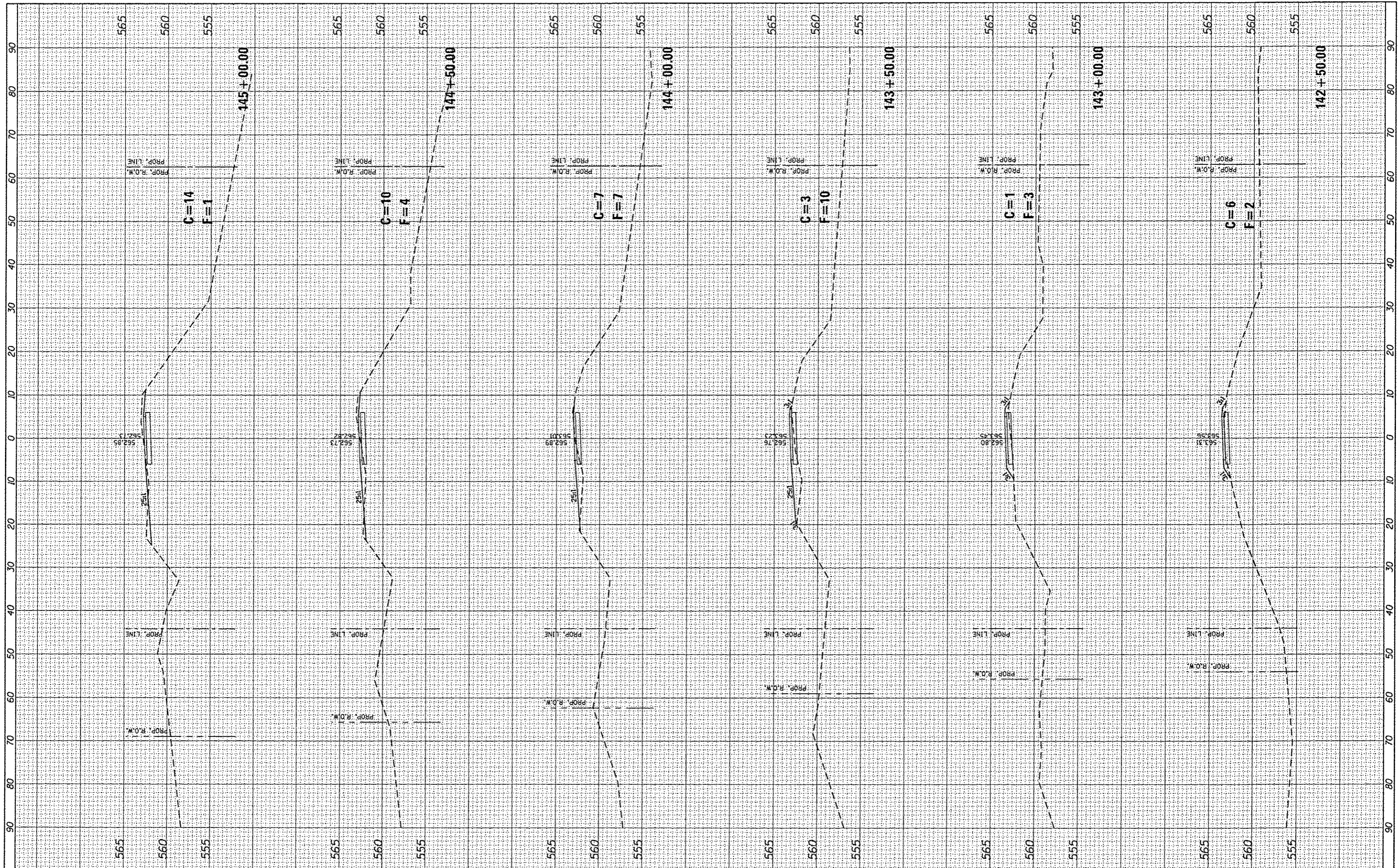
**METRO EAST PARK & RECREATION DISTRICT  
SCOTT-TROY TRAIL**

**CROSS SECTIONS  
SCOTT-TROY TRAIL**  
SCALE: 1" = 20'  
SHEET NO. 20 OF 154 SHEETS  
STA. 140+00.00 TO STA. 142+00.00

F.A. RTE.	SECTION	COUNTY	TOTAL SHEETS	SHEET NO.
	06-00001-00-BT	MADISON	335	201
CONTRACT NO. 97633				
ILLINOIS FED. AID PROJECT				

FINAL SURVEY	DATE
PLOTTED	BY
REVISIONS	
AREAS CHECKED	
NO.	

ORIGINAL SURVEY	DATE
PLOTTED	BY
REVISIONS	
AREAS CHECKED	
NO.	



FILE NAME \*  
\*splot scott.dgn

USER NAME \* Scott  
DESIGNED - SAS  
DRAWN - SAS  
CHECKED - WJB  
DATE - 11/19/15

DESIGNED - SAS  
DRAWN - SAS  
CHECKED - WJB  
DATE - 11/19/15

REVISED -  
REVISED -  
REVISED -  
REVISED -

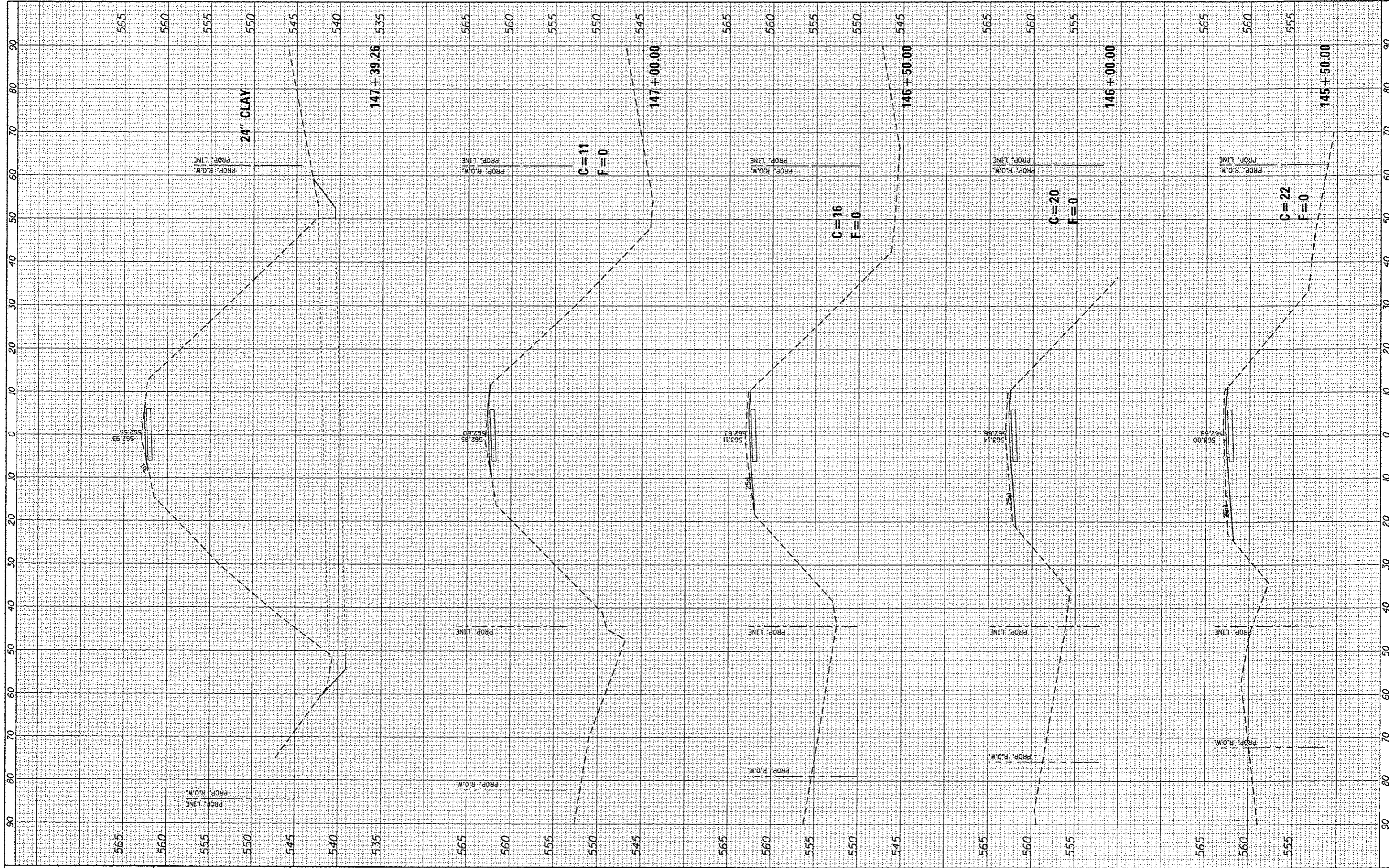
**METRO EAST PARK & RECREATION DISTRICT  
SCOTT-TROY TRAIL**

**CROSS SECTIONS  
SCOTT-TROY TRAIL**  
SCALE: SHEET NO. 21 OF 154 SHEETS STA. 142+50.00 TO STA. 145+00.00

F.A. RTE.	SECTION	COUNTY	TOTAL SHEETS	SHEET NO.
	06-00001-00-BT	MADISON	335	202
			CONTRACT NO. 97633	
			[ILLINOIS] FED. AID PROJECT	

FINAL SURVEY	BY	DATE
SURVEYED		
PLOTTED		
TEMPLATE		
NOTE BOOK		
NO.		
AREAS		
LEVELS CHECKED		

ORIGINAL SURVEY	BY	DATE
SURVEYED		
PLOTTED		
TEMPLATE		
NOTE BOOK		
NO.		
AREAS		
LEVELS CHECKED		



FILE NAME = xplot.scott.dgn

USER NAME = Scott  
 PLOT SCALE = 20.0000' / in.  
 PLOT DATE = 7/12/2016

DESIGNED - SAS  
 DRAWN - SAS  
 CHECKED - WJB  
 DATE - 11/19/15

REVISED -  
 REVISED -  
 REVISED -  
 REVISED -

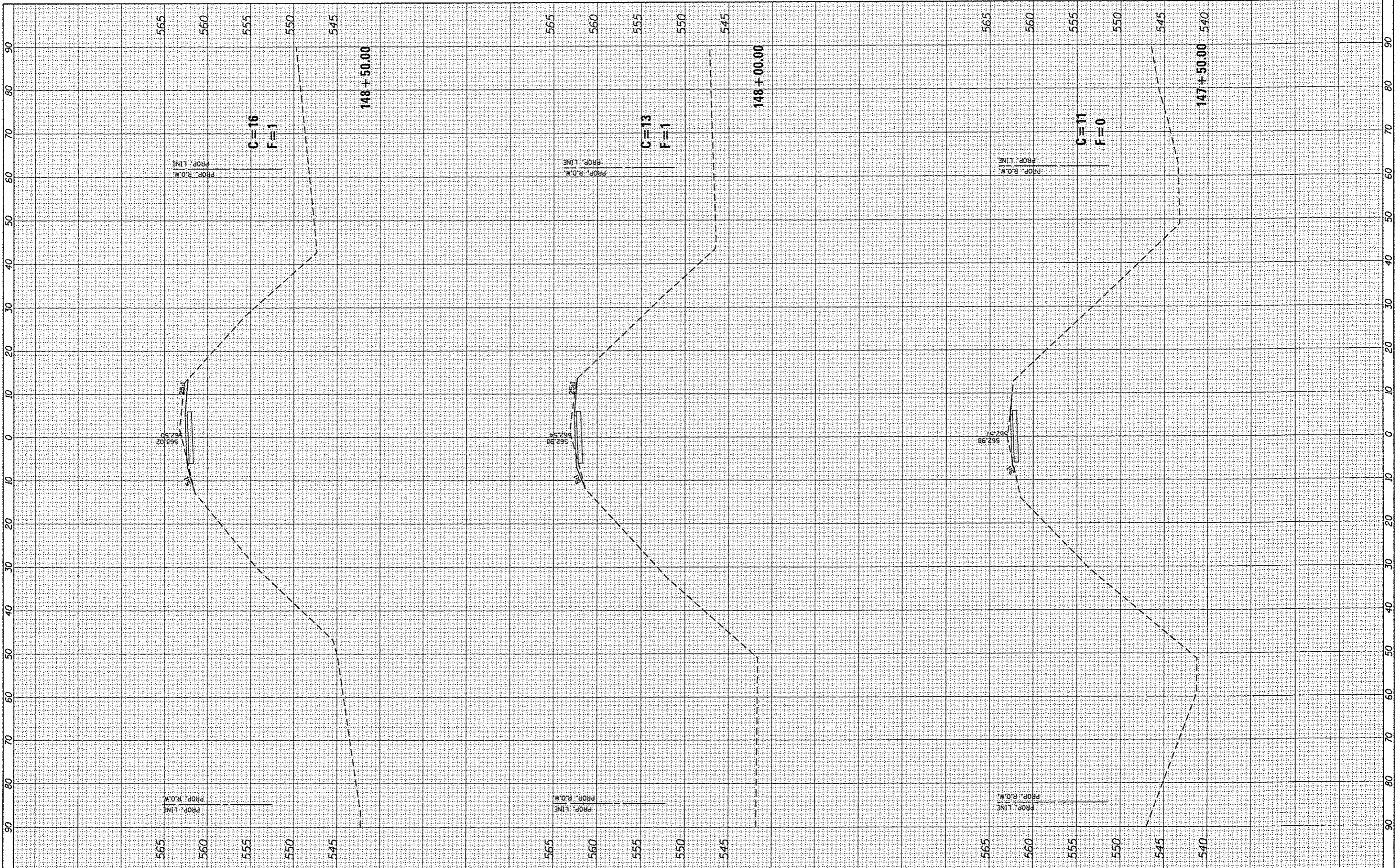
**METRO EAST PARK & RECREATION DISTRICT  
 SCOTT-TROY TRAIL**

**CROSS SECTIONS  
 SCOTT-TROY TRAIL**  
 SCALE: SHEET NO. 22 OF 154 SHEETS STA. 145+50.00 TO STA. 147+39.26

F.A. RTE.	SECTION	COUNTY	TOTAL SHEETS	SHEET NO.
	06-00001-00-BT	MADISON	335	203
CONTRACT NO. 97633				
[ILLINOIS] FED. AID PROJECT				

FINAL SURVEY	DATE
SURVEYED	
PLOTTED	
NOTE BOOK	
AREAS CHECKED	
NO.	

ORIGINAL SURVEY	DATE
SURVEYED	
PLOTTED	
NOTE BOOK	
AREAS CHECKED	
NO.	



FILE NAME = xplot scott.dgn

USER NAME = Scott  
 DESIGNED - SAS  
 DRAWN - SAS  
 CHECKED - WJB  
 DATE - 11/19/15

REVISED -  
 REVISED -  
 REVISED -  
 REVISED -

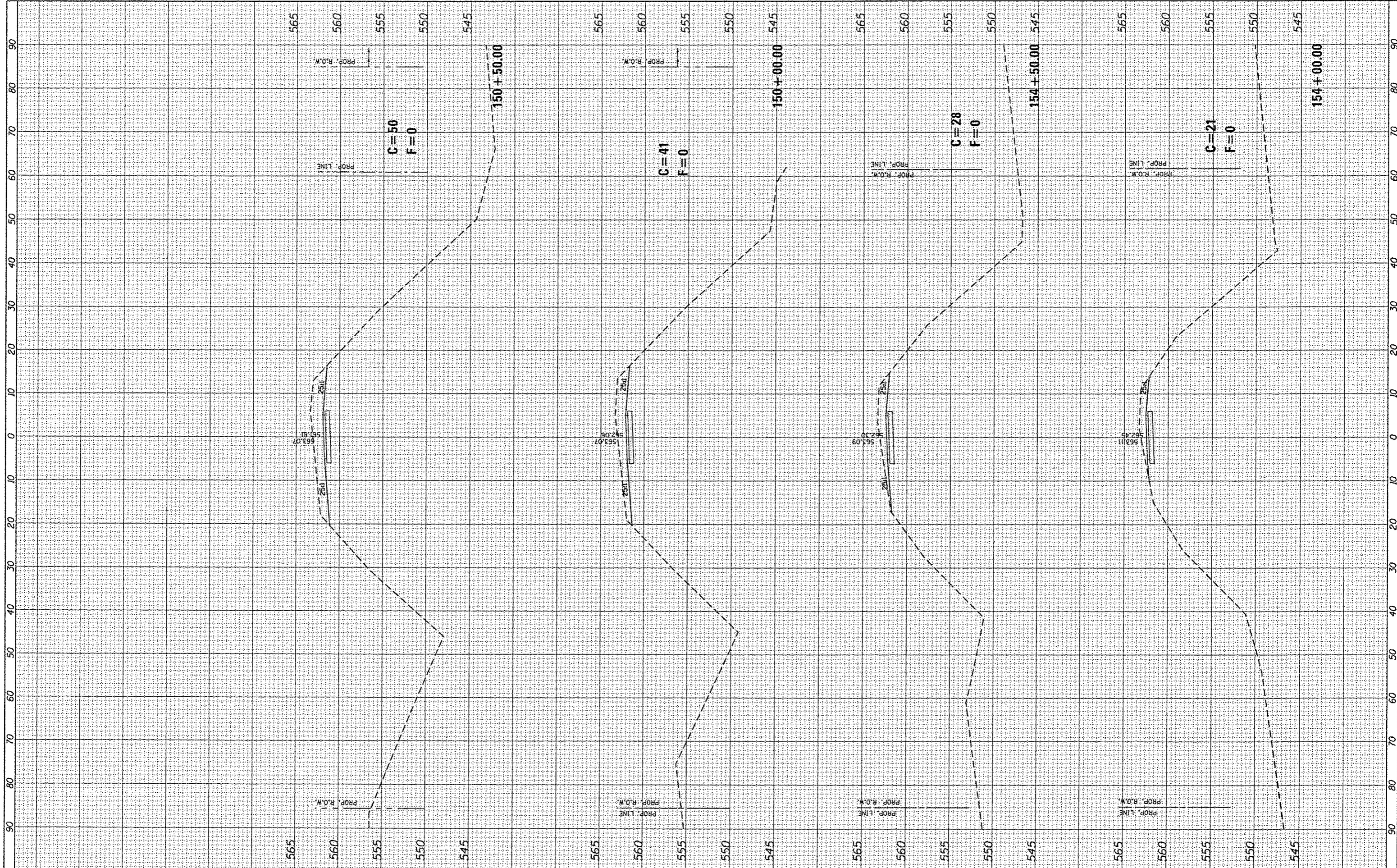
**METRO EAST PARK & RECREATION DISTRICT  
 SCOTT-TROY TRAIL**

**CROSS SECTIONS  
 SCOTT-TROY TRAIL**  
 SCALE: SHEET NO. 23 OF 154 SHEETS STA. 147+49.26 TO STA. 148+50.00

FA RTE.	SECTION	COUNTY	TOTAL SHEETS	SHEET NO.
	06-00001-00-8T	MADISON	335	204
CONTRACT NO. 97633				
ILLINOIS FED. AID PROJECT				

FINAL SURVEY	DATE
SURVEYED	BY
PLOTTED	
TEMPLATE	
AREAS CHECKED	
NO.	

ORIGINAL SURVEY	DATE
SURVEYED	BY
PLOTTED	
TEMPLATE	
AREAS CHECKED	
NO.	



FILE NAME = x:\plot scott.dgn

USER NAME = Scott  
 PLOT SCALE = 20.0000' / in.  
 PLOT DATE = 7/12/2016

DESIGNED - SAS  
 DRAWN - SAS  
 CHECKED - WJB  
 DATE - 11/19/15

REVISED -  
 REVISED -  
 REVISED -  
 REVISED -

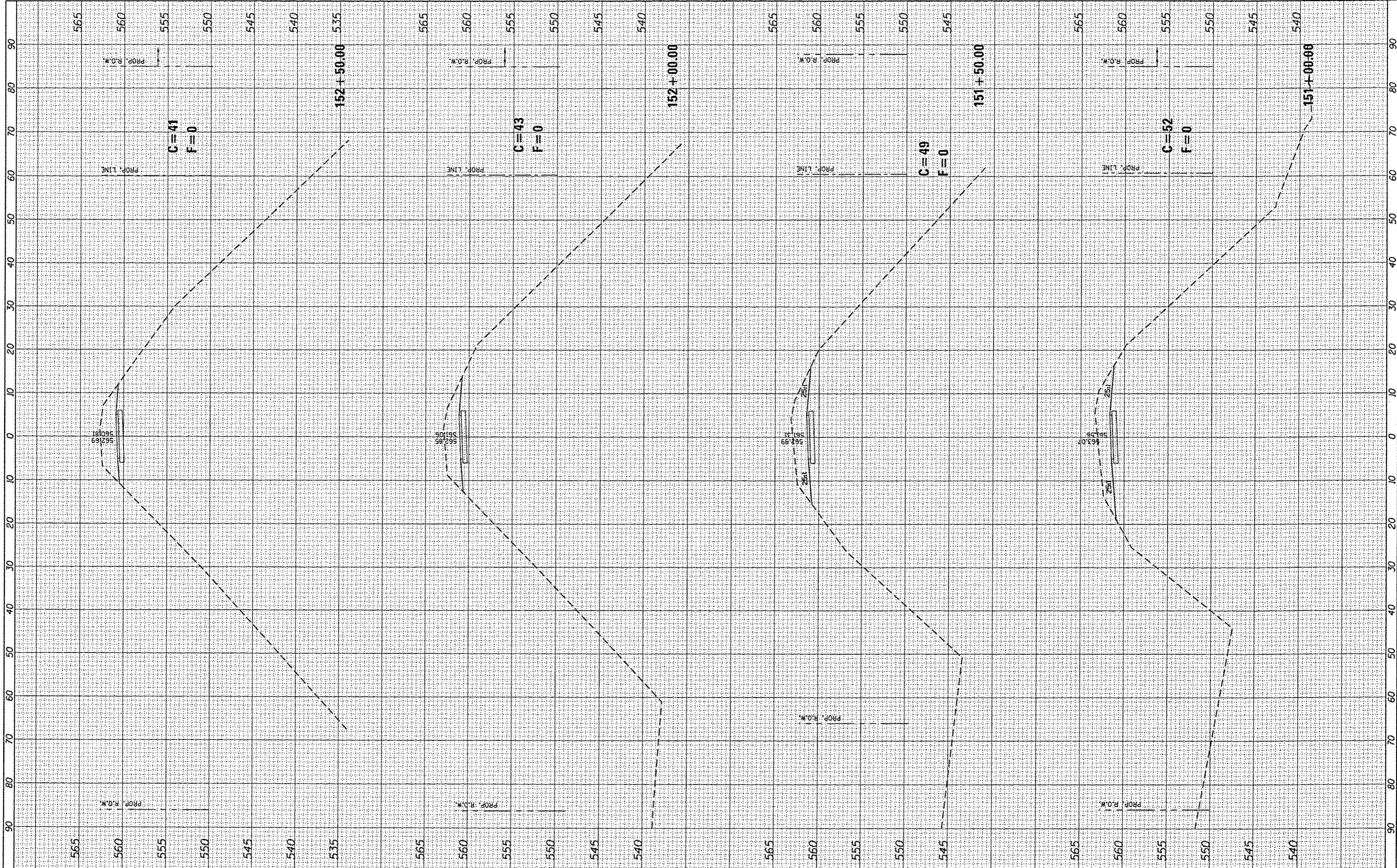
**METRO EAST PARK & RECREATION DISTRICT  
 SCOTT-TROY TRAIL**

**CROSS SECTIONS  
 SCOTT-TROY TRAIL**  
 SCALE: SHEET NO. 24 OF 154 SHEETS STA. 154+00.00 TO STA. 150+50.00

F.A. RTE.	SECTION	COUNTY	TOTAL SHEETS	SHEET NO.
	06-00001-00-BT	MADISON	335	205
			CONTRACT NO. 97633	
ILLINOIS FED. AID PROJECT				

FINAL SURVEY	DATE
SURVEYED	BY
PLOTTED	
TEMPLATE	
NOTE BOOK	
NO.	

ORIGINAL SURVEY	DATE
SURVEYED	BY
PLOTTED	
TEMPLATE	
NOTE BOOK	
NO.	



FILE NAME = xplot scott.dgn

USER NAME = Scott  
 PLOT SCALE = 20.0000' / 1" / 1" / 1"  
 PLOT DATE = 7/12/2016

DESIGNED - SAS  
 DRAWN - SAS  
 CHECKED - WJB  
 DATE - 11/19/15

REVISED -  
 REVISED -  
 REVISED -  
 REVISED -

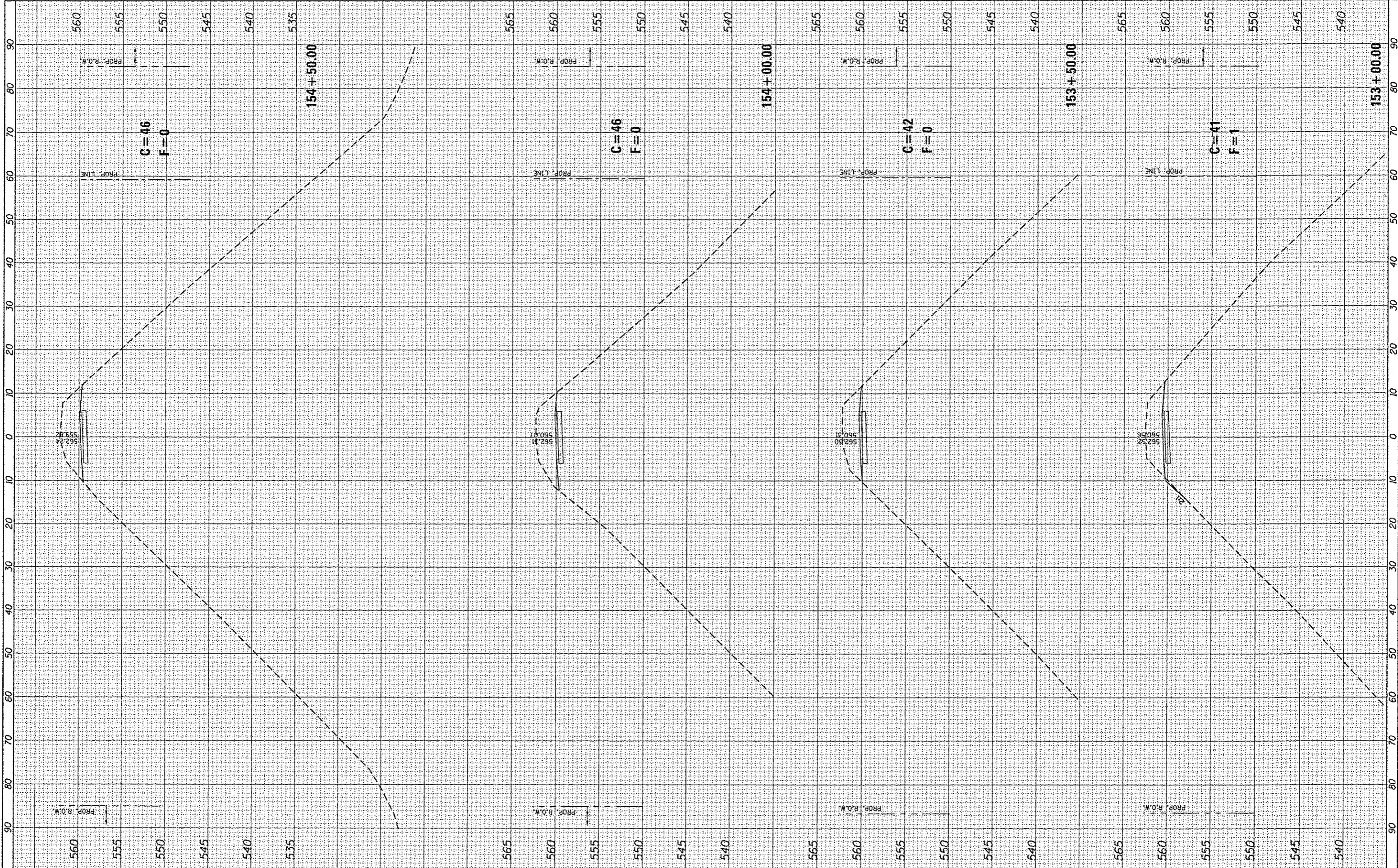
**METRO EAST PARK & RECREATION DISTRICT  
 SCOTT-TROY TRAIL**

**CROSS SECTIONS  
 SCOTT-TROY TRAIL**  
 SCALE: SHEET NO. 25 OF 154 SHEETS STA. 151+00.00 TO STA. 152+50.00

F.A. RTE.	SECTION	COUNTY	TOTAL SHEETS	SHEET NO.
	06-00001-00-BT	MADISON	335	206
CONTRACT NO. 97633				
ILLINOIS FED. AID PROJECT				

FINAL SURVEY	BY	DATE
SURVEYED		
PLOTTED		
RECALCULATE		
AREAS		
CHECKED		
NO.		

ORIGINAL SURVEY	BY	DATE
SURVEYED		
PLOTTED		
RECALCULATE		
AREAS		
CHECKED		
NO.		



FILE NAME \*  
\*plot scott.dgn

USER NAME \* Scott  
DESIGNED - SAS  
DRAWN - SAS  
CHECKED - WJB  
DATE - 11/19/15

REVISED -  
REVISED -  
REVISED -  
REVISED -

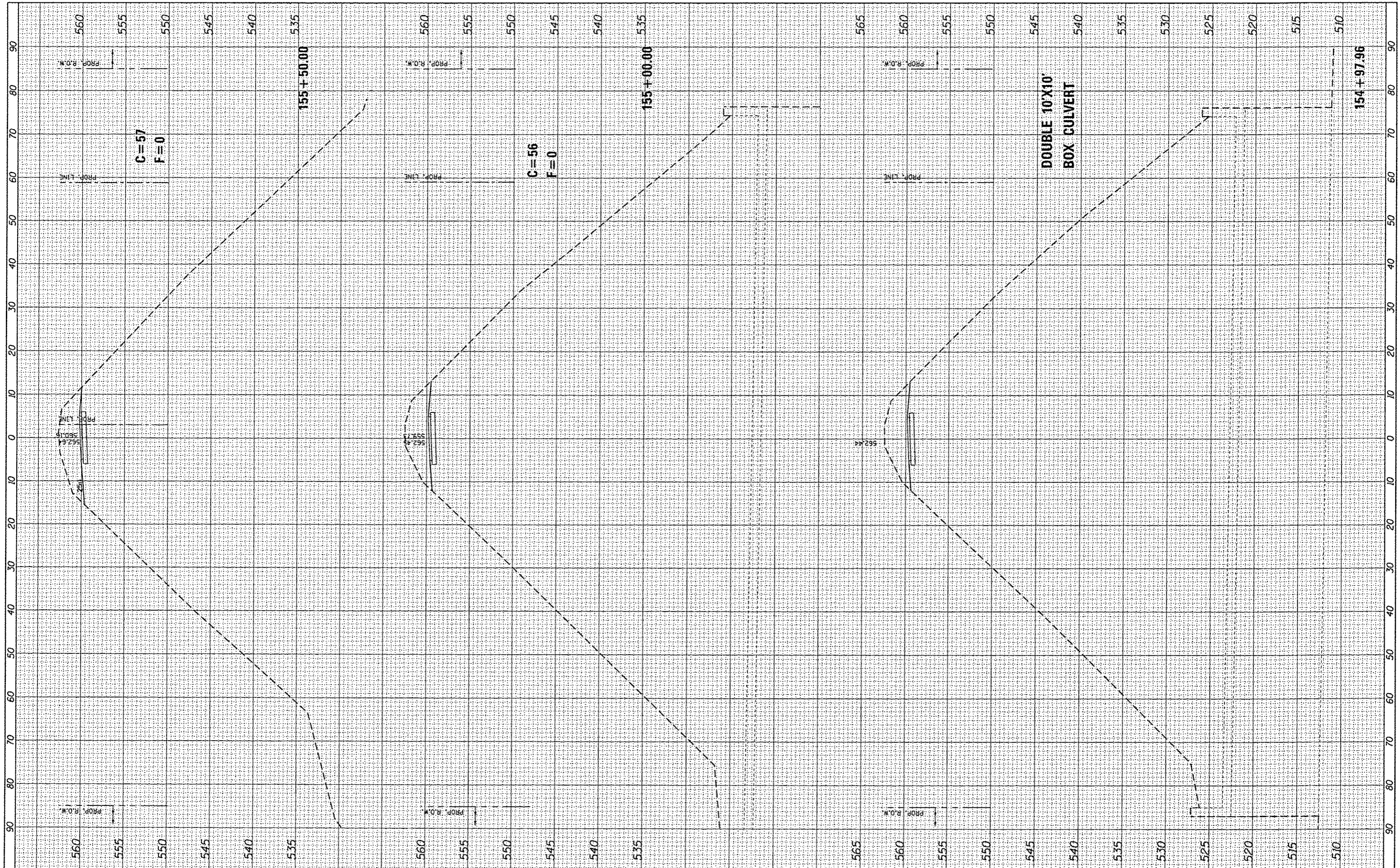
**METRO EAST PARK & RECREATION DISTRICT  
SCOTT-TROY TRAIL**

**CROSS SECTIONS  
SCOTT-TROY TRAIL**  
SCALE: SHEET NO. 26 OF 154 SHEETS STA. 153+00.00 TO STA. 154+50.00

F.A. RTE.	SECTION	COUNTY	TOTAL SHEETS	SHEET NO.
	06-0001-00-BT	MADISON	335	207
CONTRACT NO. 97633				
ILLINOIS FED. AID PROJECT				

FINAL SURVEY	DATE
SURVEYED	BY
PLOTTED	
REVISIONS	
AREAS CHECKED	
NO.	

ORIGINAL SURVEY	DATE
SURVEYED	BY
PLOTTED	
REVISIONS	
AREAS CHECKED	
NO.	



FILE NAME \* xplot scott.dgn

USER NAME \* Scott  
 PLOT SCALE \* 20.0000' / 1" =  
 PLOT DATE \* 7/12/2016

DESIGNED - SAS  
 DRAWN - SAS  
 CHECKED - WJB  
 DATE - 11/19/15

REVISED -  
 REVISED -  
 REVISED -  
 REVISED -

**METRO EAST PARK & RECREATION DISTRICT  
 SCOTT-TROY TRAIL**

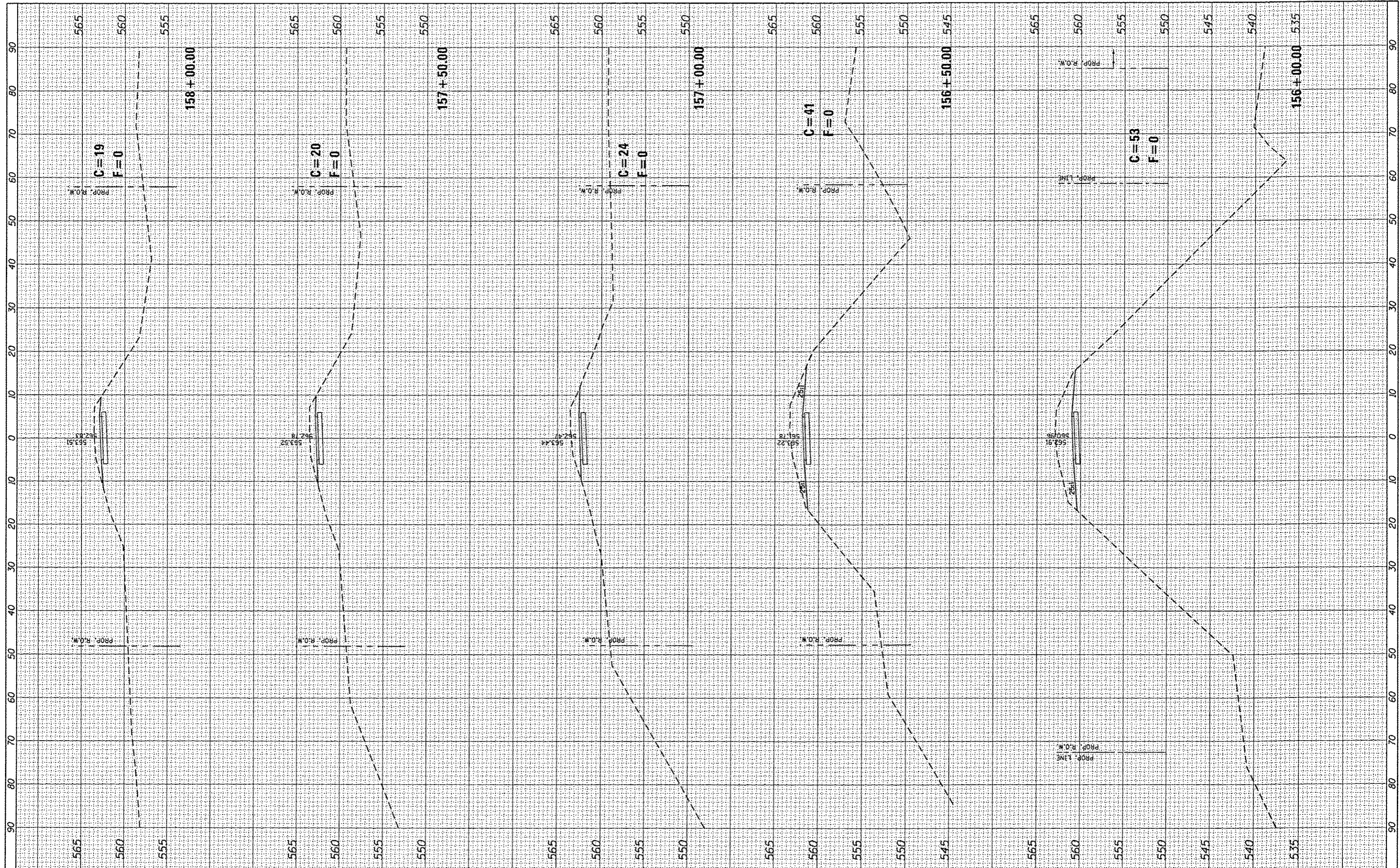
**CROSS SECTIONS  
 SCOTT-TROY TRAIL**  
 SCALE: SHEET NO. 27 OF 154 SHEETS STA. 154+97.96 TO STA. 155+50.00

F.A. RTE.	SECTION	COUNTY	TOTAL SHEETS	SHEET NO.
	06-00001-00-BT	MADISON	335	208
			CONTRACT NO. 97633	
ILLINOIS FED. AID PROJECT				



FINAL SURVEY	DATE
SURVEYED	
PLOTTED	
AREA CHECKED	
NO.	

ORIGINAL SURVEY	DATE
SURVEYED	
PLOTTED	
AREA CHECKED	
NO.	



FILE NAME = rplot scott.dgn

USER NAME = Scott  
 DESIGNED - SAS  
 DRAWN - SAS  
 CHECKED - WJB  
 DATE - 11/19/15

REVISED -  
 REVISED -  
 REVISED -  
 REVISED -

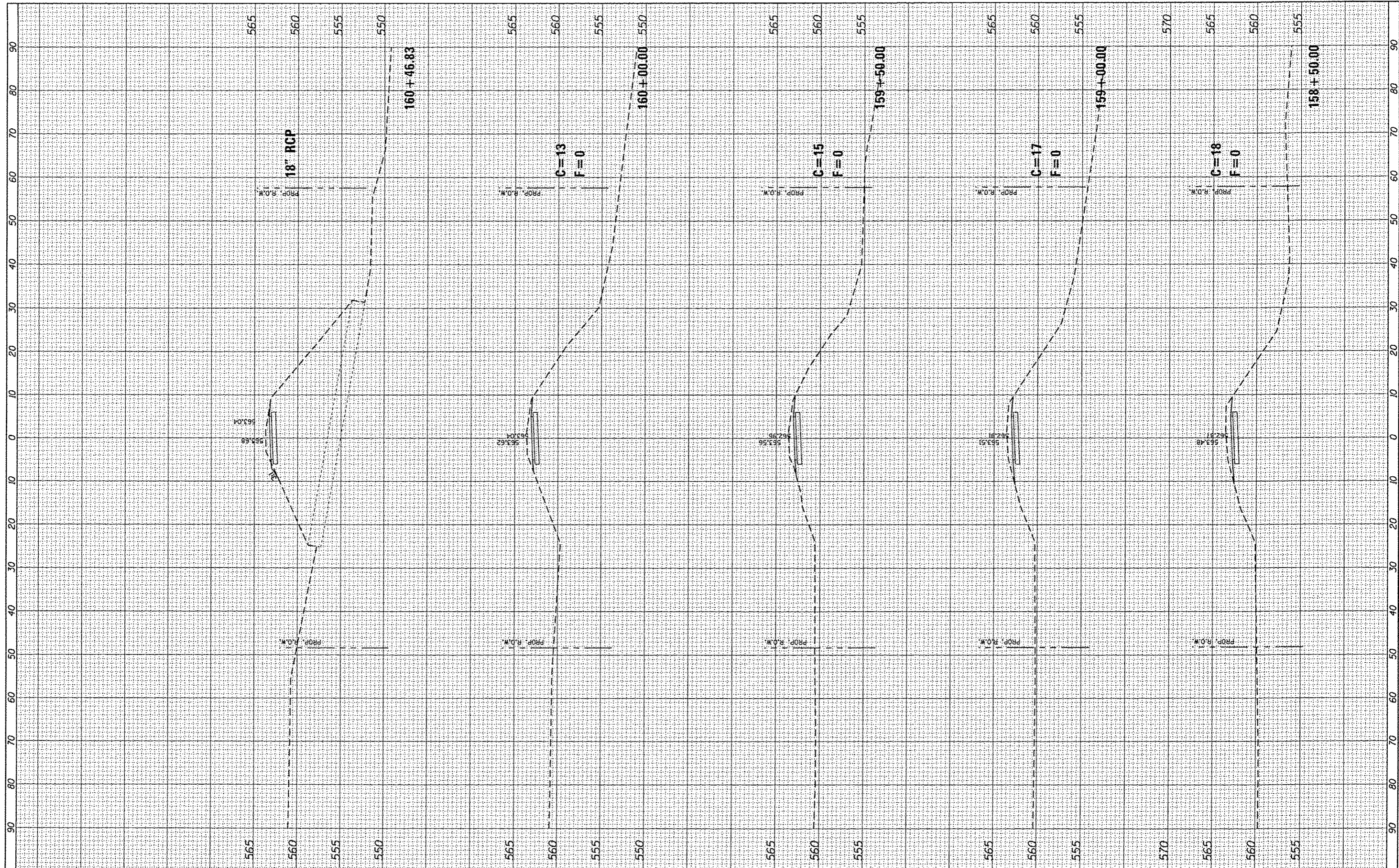
**METRO EAST PARK & RECREATION DISTRICT  
 SCOTT-TROY TRAIL**

**CROSS SECTIONS  
 SCOTT-TROY TRAIL**  
 SCALE: SHEET NO. 28 OF 154 SHEETS STA. 156+00.00 TO STA. 158+00.00

F.A. RTE.	SECTION	COUNTY	TOTAL SHEETS	SHEET NO.
	06-00001-00-BT	MADISON	335	209
			CONTRACT NO. 97633	
[ILLINOIS] FED. AID PROJECT				

FINAL SURVEY	SURVEYED	BY	DATE
NOTE BOOK	PLOTTED		
NO.	AREAS CHECKED		

ORIGINAL SURVEY	SURVEYED	BY	DATE
NOTE BOOK	PLOTTED		
NO.	AREAS CHECKED		



FILE NAME = x:plot scott.dgn

USER NAME = Scott  
 DESIGNED - SAS  
 DRAWN - SAS  
 CHECKED - WJB  
 DATE - 11/19/15

REVISIONS:  
 REVISION -  
 REVISION -  
 REVISION -  
 REVISION -

**METRO EAST PARK & RECREATION DISTRICT  
 SCOTT-TROY TRAIL**

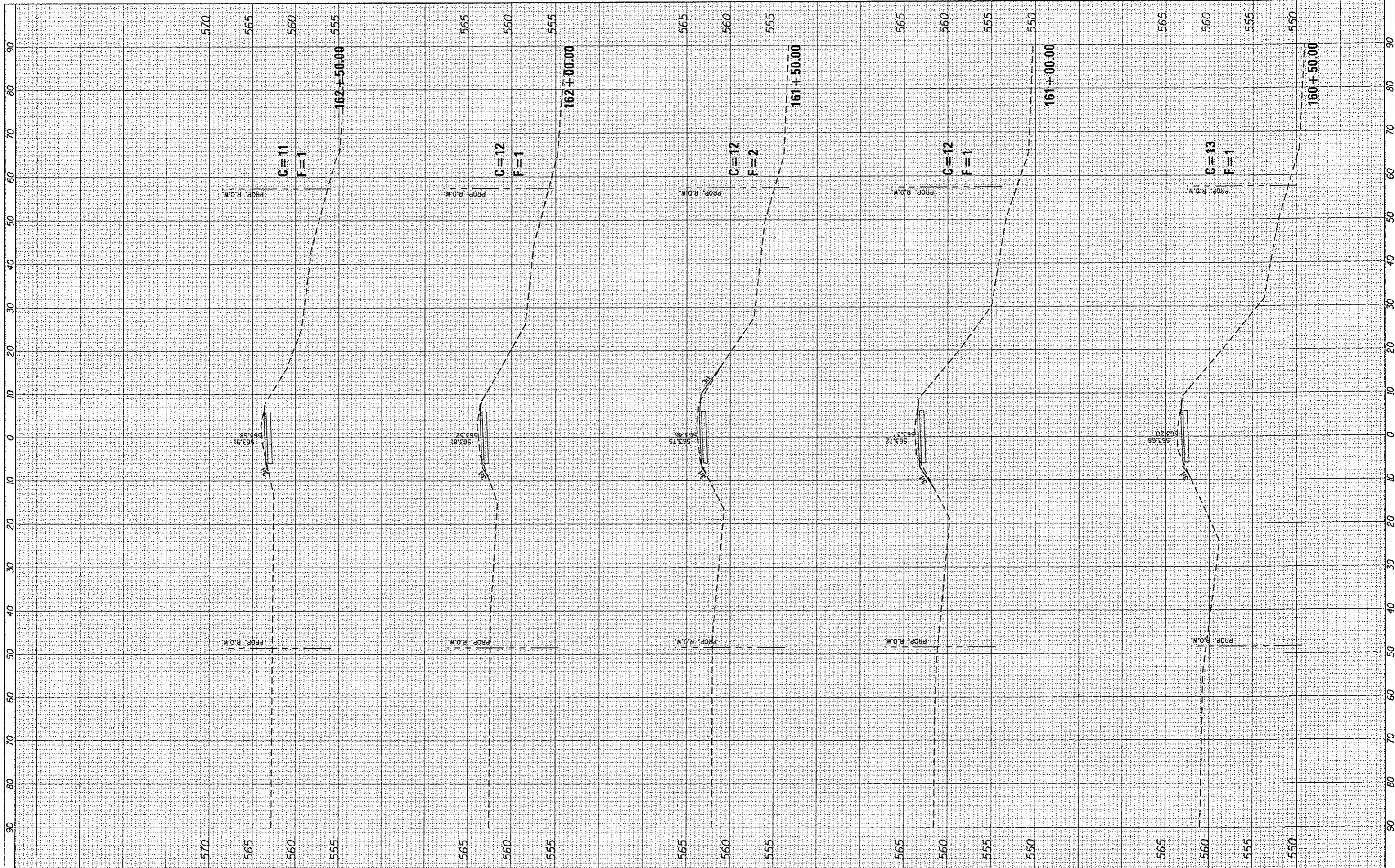
**CROSS SECTIONS  
 SCOTT-TROY TRAIL**

SCALE: SHEET NO. 29 OF 154 SHEETS STA. 158+50.00 TO STA. 160+46.83

F.A. RTE.	SECTION	COUNTY	TOTAL SHEETS	SHEET NO.
	06-00001-00-BT	MADISON	335	210
			CONTRACT NO. 97633	
[ILLINOIS] FED. AID PROJECT				

FINAL	DATE
SURVEY	BY
NOTED	
TEMPLATE	
NO. BOOK	
AREAS CHECKED	

ORIGINAL	DATE
SURVEY	BY
NOTED	
TEMPLATE	
NO. BOOK	
AREAS CHECKED	



FILE NAME \*  
\*splot scott.dgn

USER NAME = Scott  
 PLOT SCALE = 20.0000' / 1"  
 PLOT DATE = 7/12/2016

DESIGNED - SAS  
 DRAWN - SAS  
 CHECKED - WJB  
 DATE - 11/19/15

REVISED -  
 REVISED -  
 REVISED -  
 REVISED -

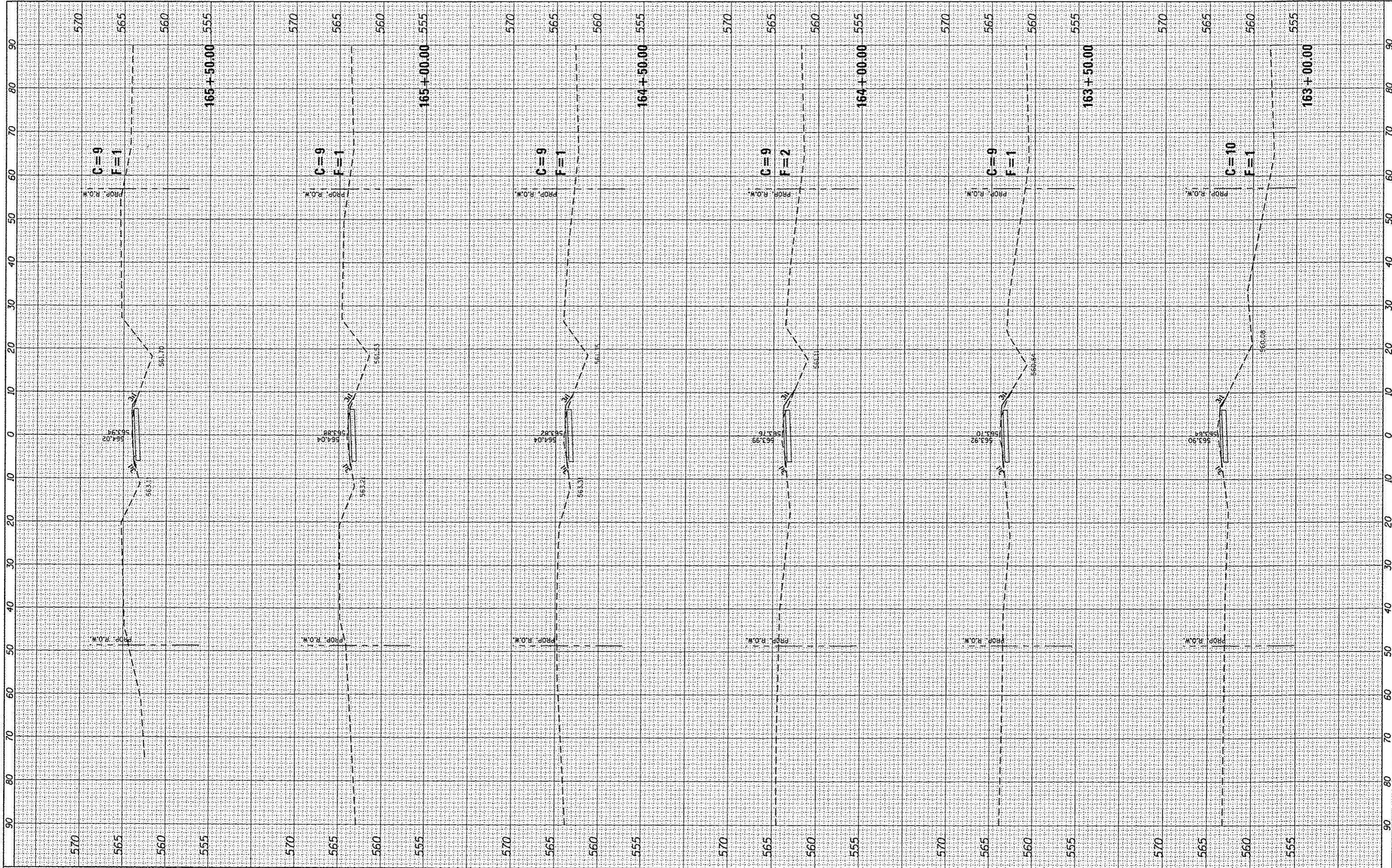
**METRO EAST PARK & RECREATION DISTRICT  
 SCOTT-TROY TRAIL**

**CROSS SECTIONS  
 SCOTT-TROY TRAIL**  
 SCALE: SHEET NO. 30 OF 154 SHEETS STA. 160+50.00 TO STA. 162+50.00

F.A. RTE.	SECTION	COUNTY	TOTAL SHEETS	SHEET NO.
	06-00001-00-BT	MADISON	335	211
			CONTRACT NO. 97633	
ILLINOIS FED. AID PROJECT				

FINAL SURVEY	SURVEYED	BY	DATE
NOTE BOOK	PLOTTED		
NO.	TEMPERATURE		
	AREAS CHECKED		
	AREAS CHECKED		

ORIGINAL SURVEY	SURVEYED	BY	DATE
NOTE BOOK	PLOTTED		
NO.	TEMPERATURE		
	AREAS CHECKED		
	AREAS CHECKED		



FILE NAME =  
 x:\plot\scott.dgn

USER NAME = Scott  
 PLOT SCALE = 20.0000' / in.  
 PLOT DATE = 7/12/2016

DESIGNED - SAS  
 DRAWN - SAS  
 CHECKED - WJB  
 DATE - 11/19/15

REVISED -  
 REVISED -  
 REVISED -  
 REVISED -

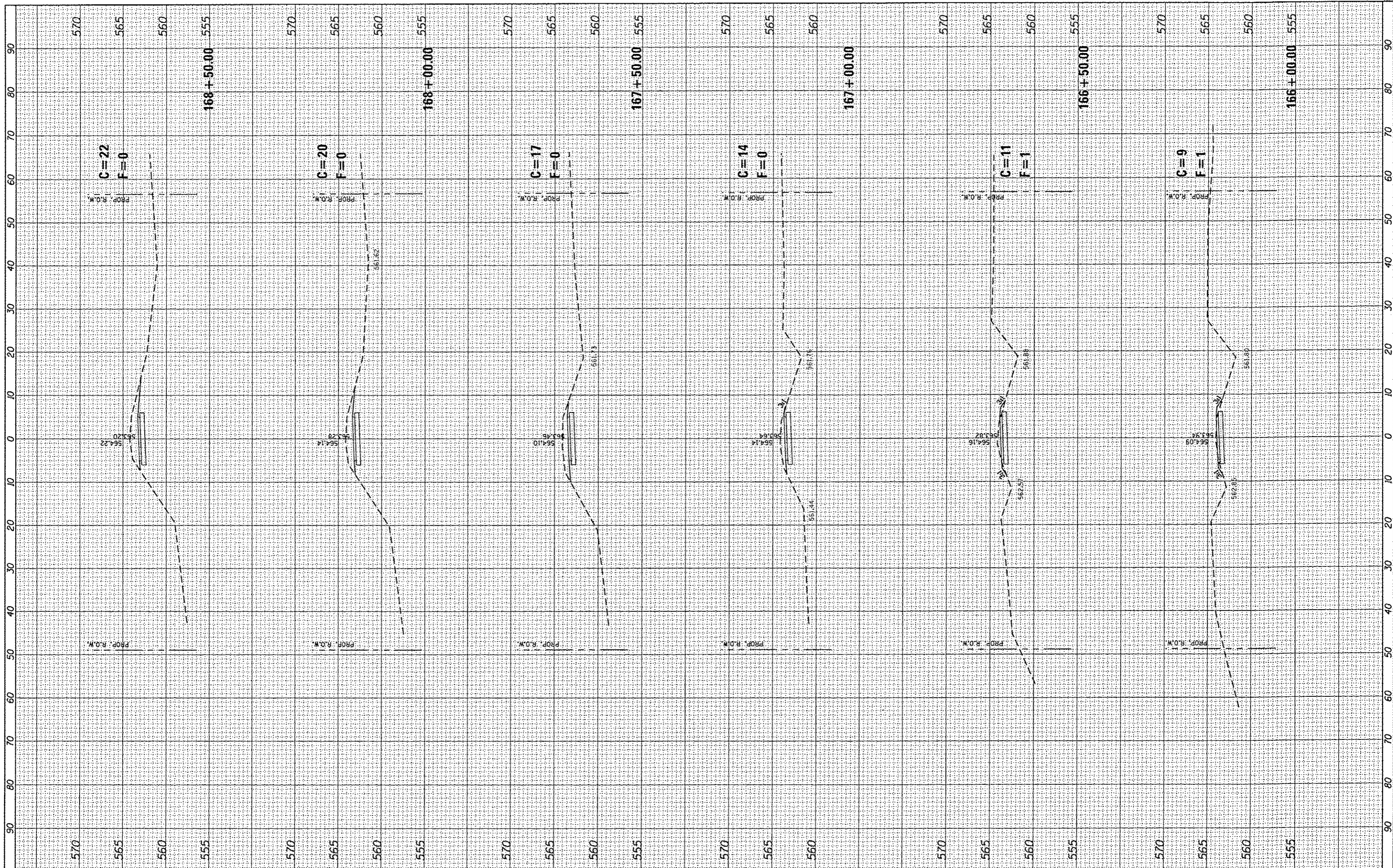
**METRO EAST PARK & RECREATION DISTRICT  
 SCOTT-TROY TRAIL**

**CROSS SECTIONS  
 SCOTT-TROY TRAIL**  
 SCALE: SHEET NO. 31 OF 154 SHEETS STA. 163+00.00 TO STA. 165+50.00

F.A. RTE.	SECTION	COUNTY	TOTAL SHEETS	SHEET NO.
	06-00001-00-BT	MADISON	335	212
CONTRACT NO. 97633			ILLINOIS FED. AID PROJECT	

FINAL SURVEY	SURVEYED	BY	DATE
NOTE BOOK	PLOTTED		
NO.	TEMPLATE		
	AREAS CHECKED		

ORIGINAL SURVEY	SURVEYED	BY	DATE
NOTE BOOK	PLOTTED		
NO.	TEMPLATE		
	AREAS CHECKED		



FILE NAME = x:\lot scott.dgn  
 USER NAME = Scott  
 PLOT SCALE = 28.0000' / 1" =  
 PLOT DATE = 7/12/2015

DESIGNED - SAS  
 DRAWN - SAS  
 CHECKED - WJB  
 DATE - 11/19/15

REVISED -  
 REVISED -  
 REVISED -  
 REVISED -

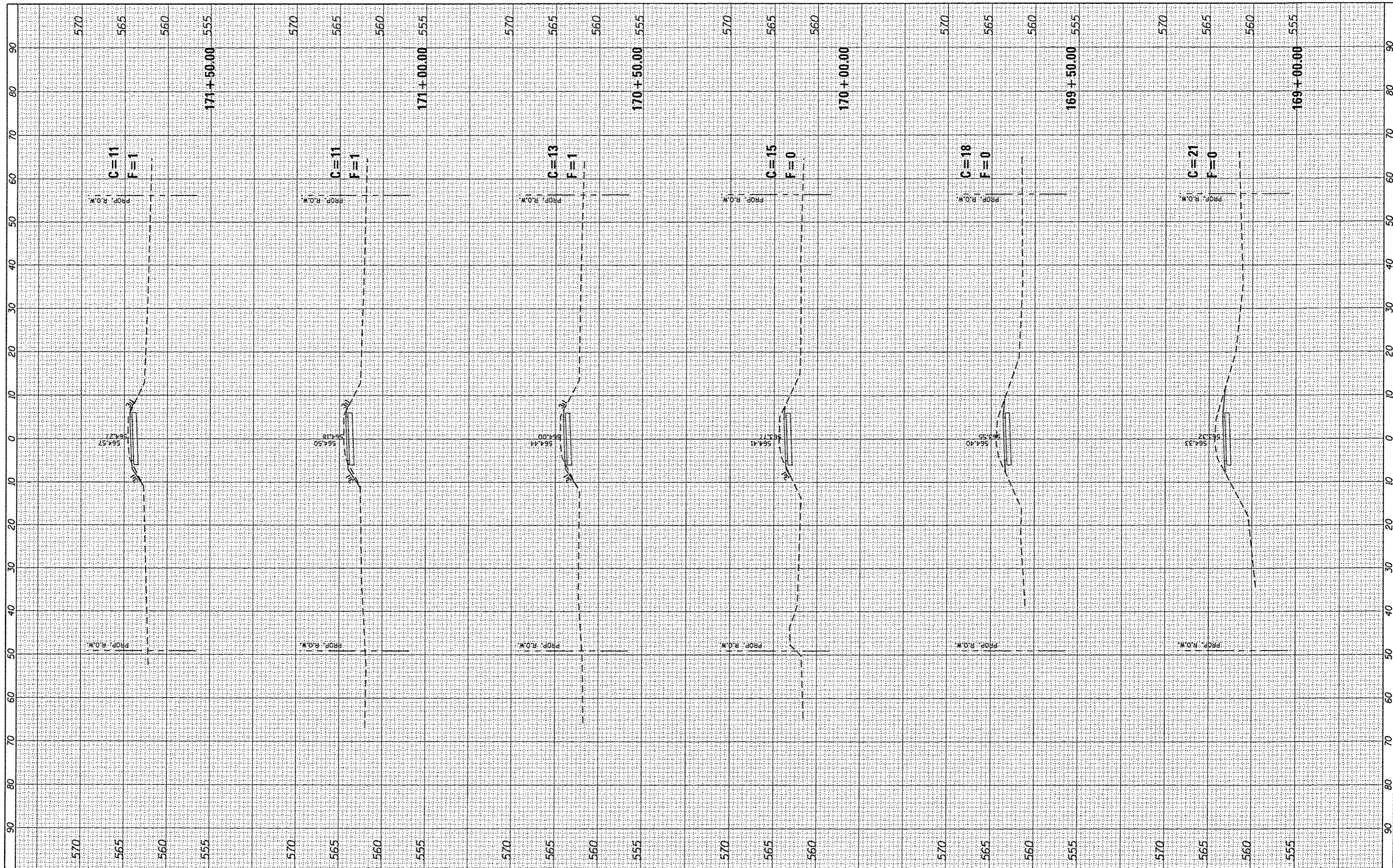
**METRO EAST PARK & RECREATION DISTRICT  
 SCOTT-TROY TRAIL**

**CROSS SECTIONS  
 SCOTT-TROY TRAIL**  
 SCALE: SHEET NO. 32 OF 154 SHEETS STA. 166+00.00 TO STA. 168+50.00

F.A. RTE.	SECTION	COUNTY	TOTAL SHEETS	SHEET NO.
	06-00001-00-BT	MADISON	335	213
			CONTRACT NO. 97633	
ILLINOIS FED. AID PROJECT				

FINAL SURVEY	SURVEYED	BY	DATE
NOTE BOOK NO.	PLOTTED		
	TEMPLATE		
	AREAS CHECKED		

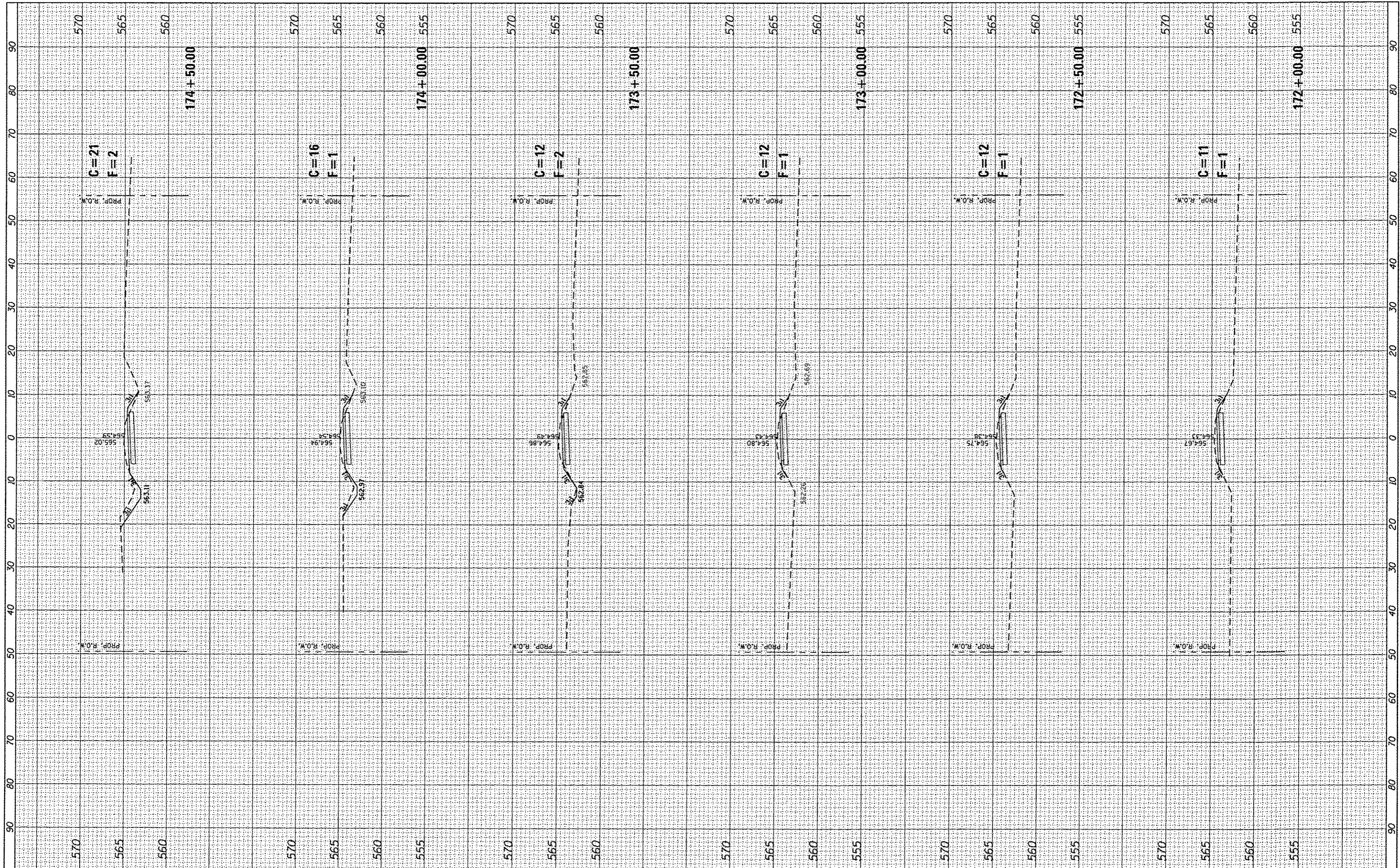
ORIGINAL SURVEY	SURVEYED	BY	DATE
NOTE BOOK NO.	PLOTTED		
	TEMPLATE		
	AREAS CHECKED		



FILE NAME : *plot scott.dgn	USER NAME : Scott	DESIGNED - SAS	REVISED -	<b>METRO EAST PARK &amp; RECREATION DISTRICT SCOTT-TROY TRAIL</b>	<b>CROSS SECTIONS SCOTT-TROY TRAIL</b>			F.A. RTE.	SECTION	COUNTY	TOTAL SHEETS	SHEET NO.
	PLOT SCALE = 20.0000' / 1"	DRAWN - SAS	REVISED -		SCALE:	SHEET NO. 33 OF 154 SHEETS	STA. 169+00.00	TO STA. 171+50.00	06-00001-00-BT	MADISON	335	214
	PLOT DATE = 7/12/2016	CHECKED - WJB	REVISED -		CONTRACT NO. 97633							
		DATE - 11/19/15	REVISED -		ILLINOIS FED. AID PROJECT							

FINAL SURVEY	SURVEYED	BY	DATE
NOTE BOOK NO.	PLOTTED		
	TEMPLATE		
	AREAS		
	EXCEEDED		

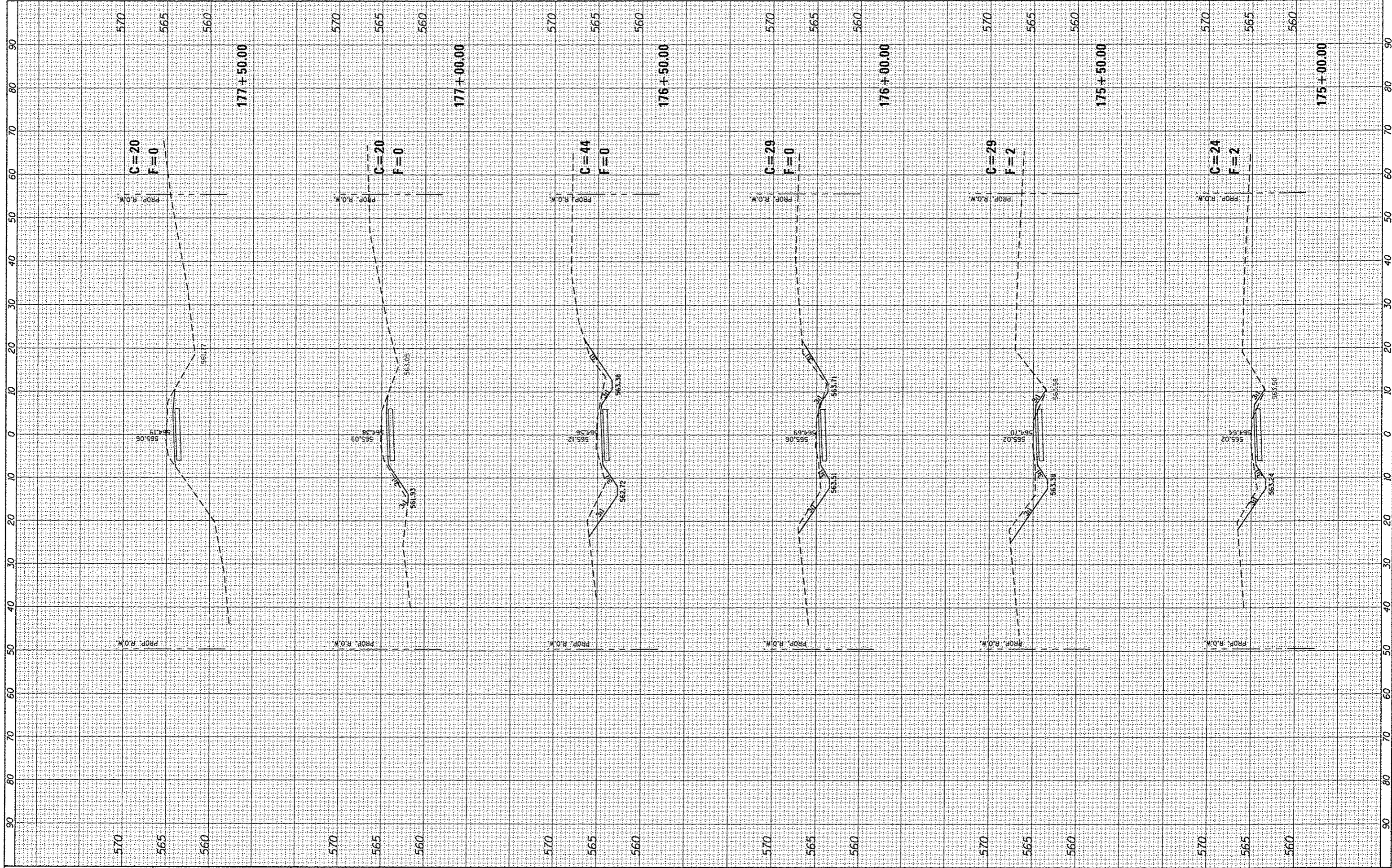
ORIGINAL SURVEY	SURVEYED	BY	DATE
NOTE BOOK NO.	PLOTTED		
	TEMPLATE		
	AREAS		
	EXCEEDED		



FILE NAME = xplot scott.dgn	USER NAME = Scott	DESIGNED - SAS	REVISOR -	<b>METRO EAST PARK &amp; RECREATION DISTRICT</b> <b>SCOTT-TROY TRAIL</b>	<b>CROSS SECTIONS</b> <b>SCOTT-TROY TRAIL</b>		F.A. RTE.	SECTION	COUNTY	TOTAL SHEETS	SHEET NO.
	PLOT SCALE = 20.0000' / 1" =	DRAWN - SAS	REVISOR -		06-00001-00-8T	MADISON	335	215			
	PLOT DATE = 7/12/2016	CHECKED - WJB	REVISOR -		CONTRACT NO. 97633						
		DATE - 11/19/15	REVISOR -		SCALE:	SHEET NO. 34 OF 154 SHEETS	STA. 172+00.00 TO STA. 174+50.00	ILLINOIS FED. AID PROJECT			

FINAL SURVEY	SURVEYED	DATE
NOTE BOOK	PLOTTED	
NO.	TEMPLATE	
	AREAS CHECKED	

ORIGINAL SURVEY	SURVEYED	DATE
NOTE BOOK	PLOTTED	
NO.	TEMPLATE	
	AREAS CHECKED	



FILE NAME \*  
\*xplot.scott.dgn

USER NAME \* Scott  
PLOT SCALE \* 20.0000' / in.  
PLOT DATE \* 7/12/2016

DESIGNED - SAS  
DRAWN - SAS  
CHECKED - WJB  
DATE - 11/19/15

REVISED -  
REVISED -  
REVISED -  
REVISED -

**METRO EAST PARK & RECREATION DISTRICT  
SCOTT-TROY TRAIL**

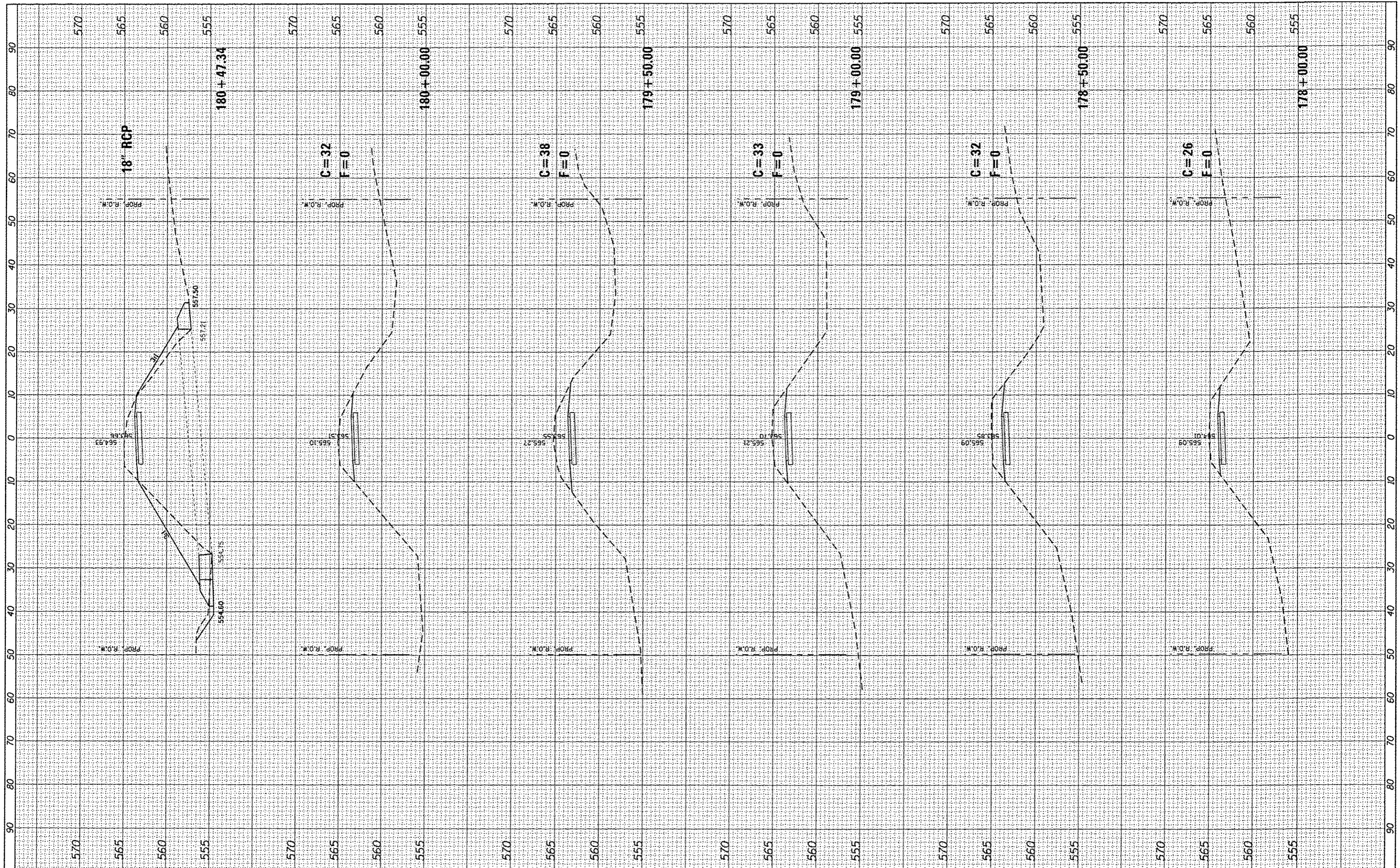
**CROSS SECTIONS  
SCOTT-TROY TRAIL**  
SCALE: SHEET NO. 35 OF 154 SHEETS STA. 175+00.00 TO STA. 177+50.00

F.A. RTE.	SECTION	COUNTY	TOTAL SHEETS	SHEET NO.
	06-00001-00-BT	MADISON	335	216
CONTRACT NO. 97633				
ILLINOIS FED. AID PROJECT				



FINAL SURVEY	DATE
SURVEYED	BY
PLOTTED	
NOTE BOOK	
NO.	
AREAS CHECKED	

ORIGINAL SURVEY	DATE
SURVEYED	BY
PLOTTED	
NOTE BOOK	
NO.	
AREAS CHECKED	



FILE NAME \*  
xspolx scott.dgn

USER NAME \* Scott  
DESIGNED - SAS  
DRAWN - SAS  
CHECKED - WJB  
DATE - 11/19/15

REVISIONS  
REVISION NO. 1  
REVISION DESCRIPTION  
REVISION DATE

**METRO EAST PARK & RECREATION DISTRICT  
SCOTT-TROY TRAIL**

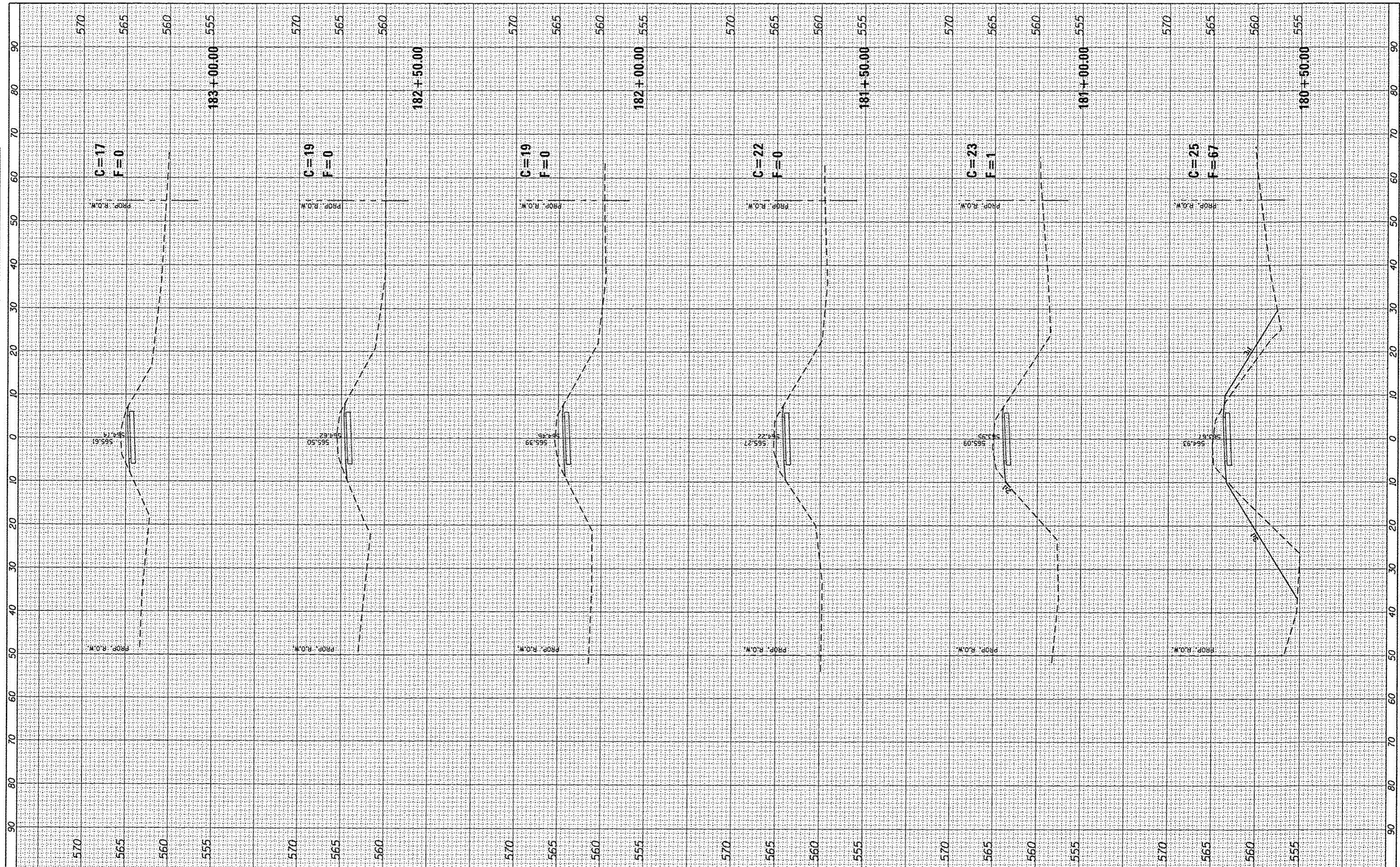
SCALE: SHEET NO. 36 OF 154 SHEETS STA. 178+00.00 TO STA. 180+47.34

**CROSS SECTIONS  
SCOTT-TROY TRAIL**

F.A. RTE.	SECTION	COUNTY	TOTAL SHEETS	SHEET NO.
	06-00001-00-BT	MADISON	335	217
CONTRACT NO. 97633				
[ILLINOIS] FED. AID PROJECT				

FINAL SURVEY	SURVEYED	BY	DATE
NOTE BOOK	PLOTTED		
NO.	TEMPERATURE		
	AREAS CHECKED		

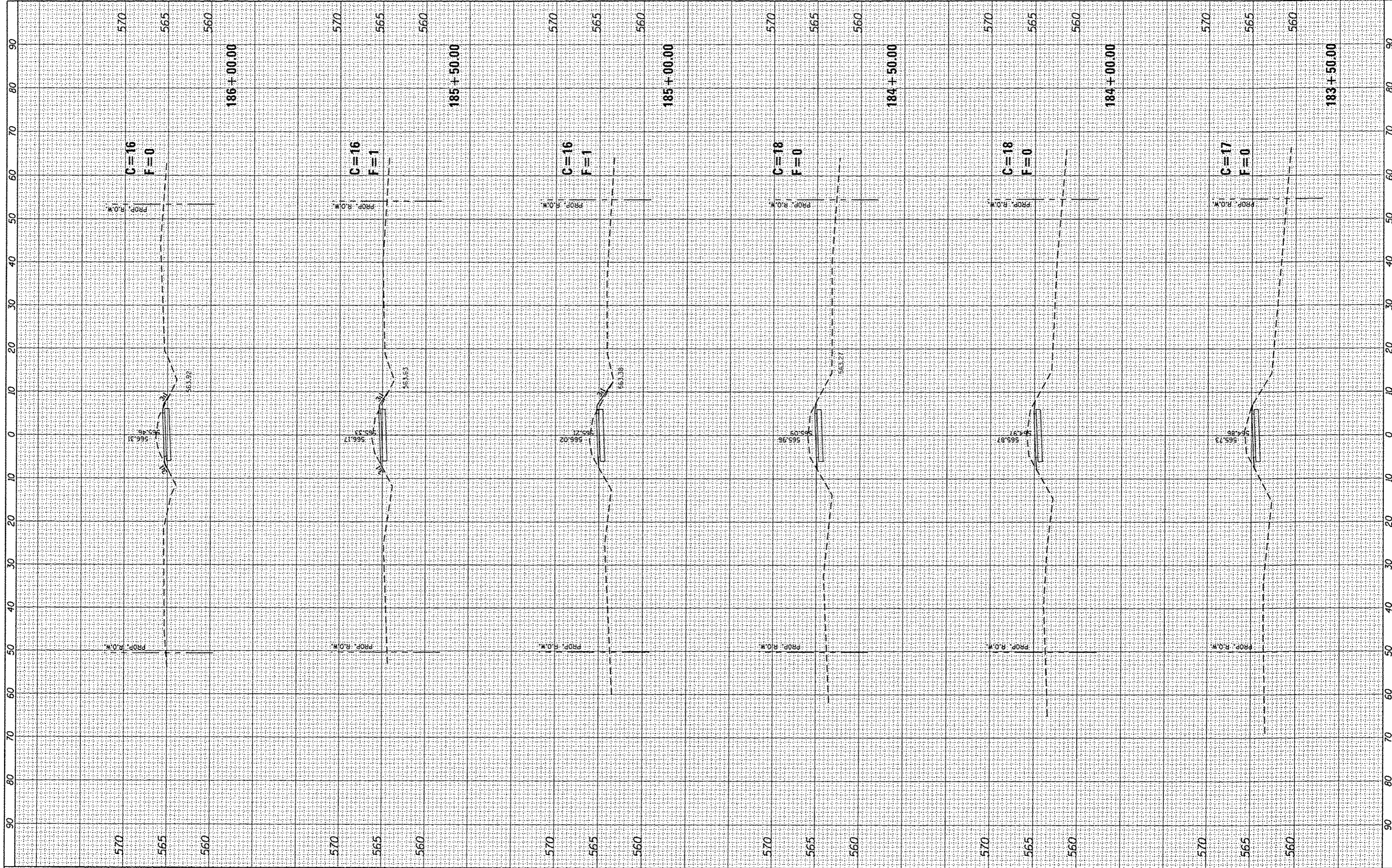
ORIGINAL SURVEY	SURVEYED	BY	DATE
NOTE BOOK	PLOTTED		
NO.	TEMPERATURE		
	AREAS CHECKED		



FILE NAME xplot scott.dgn	USER NAME Scott	DESIGNED - SAS	REVISED -	<b>METRO EAST PARK &amp; RECREATION DISTRICT SCOTT-TROY TRAIL</b>	<b>CROSS SECTIONS SCOTT-TROY TRAIL</b>			F.A. RTE.	SECTION	COUNTY	TOTAL SHEETS	SHEET NO.
	PLOT SCALE = 20.0000' / 1"	DRAWN - SAS	REVISED -		SCALE:	SHEET NO. 37 OF 154 SHEETS	STA. 180+50.00	TO STA. 183+00.00	06-00001-00-BT	MADISON	335	218
	PLOT DATE = 7/12/2016	CHECKED - WJB	REVISED -									
		DATE - 11/19/15	REVISED -									
ILLINOIS FED. AID PROJECT CONTRACT NO. 97633												

FINAL SURVEY	BY	DATE
SURVEYED		
PLOTTED		
TEMPLATE		
AREAS		
AREAS CHECKED		
NO.		

ORIGINAL SURVEY	BY	DATE
SURVEYED		
PLOTTED		
TEMPLATE		
AREAS		
AREAS CHECKED		
NO.		



FILE NAME : \*plot scott.dgn  
 USER NAME : Scott

DESIGNED - SAS  
 DRAWN - SAS  
 CHECKED - WJB  
 DATE - 11/19/15

REVISED -  
 REVISED -  
 REVISED -  
 REVISED -

**METRO EAST PARK & RECREATION DISTRICT  
 SCOTT-TROY TRAIL**

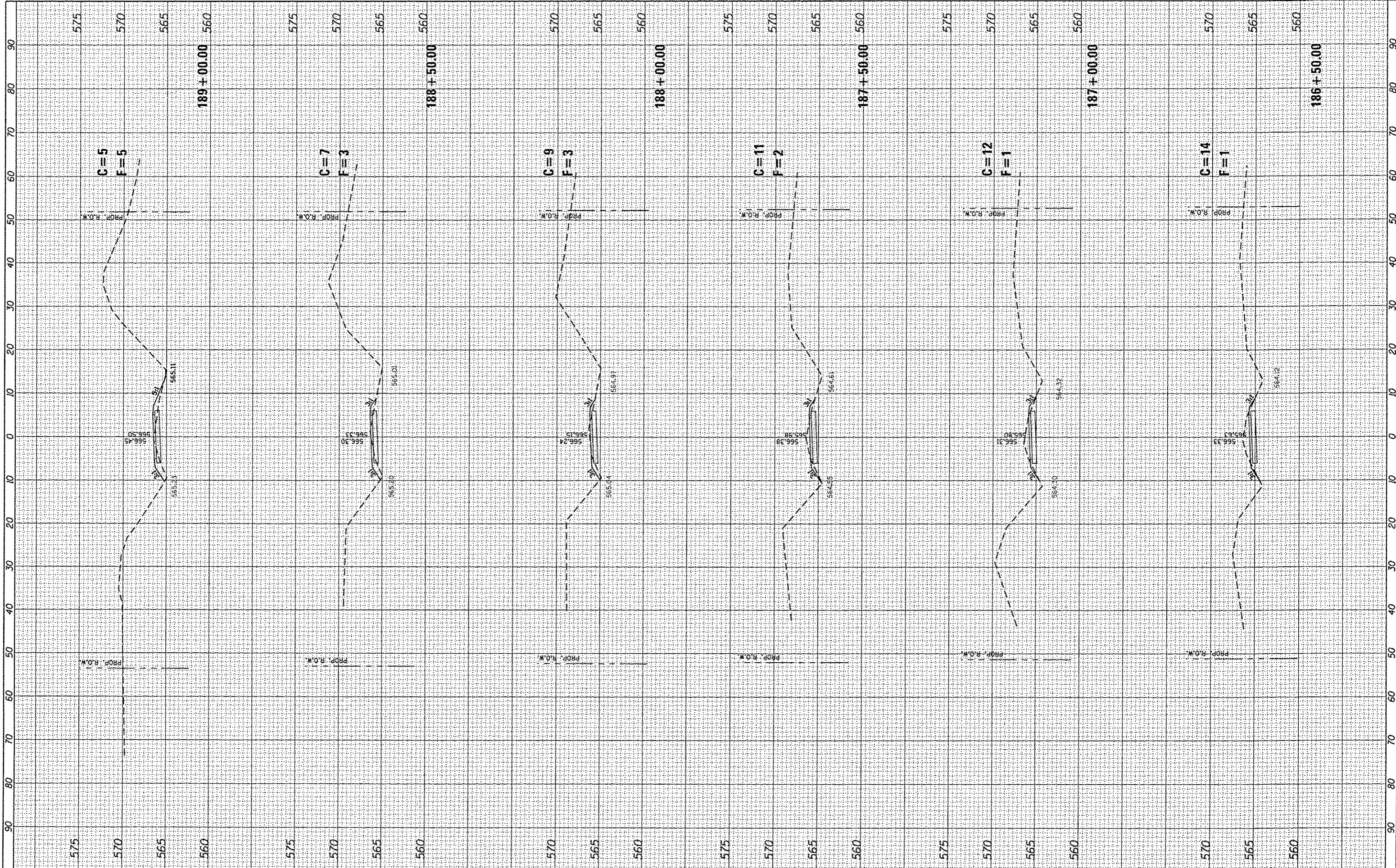
**CROSS SECTIONS  
 SCOTT-TROY TRAIL**

SCALE: SHEET NO. 38 OF 154 SHEETS STA. 183+50.00 TO STA. 186+00.00

F.A. RTE.	SECTION	COUNTY	TOTAL SHEETS	SHEET NO.
	06-00001-00-BT	MADISON	335	219
			CONTRACT NO. 97633	
ILLINOIS FED. AID PROJECT				

DATE	
BY	
ORIGINAL SURVEY	
SURVEYED	
PLOTTED	
TEMPLATE	
NOTE BOOK	
AREAS CHECKED	
NO.	

DATE	
BY	
ORIGINAL SURVEY	
SURVEYED	
PLOTTED	
TEMPLATE	
NOTE BOOK	
AREAS CHECKED	
NO.	



FILE NAME = \*plot #001.dgn

USER NAME = Scott  
 DESIGNED - SAS  
 DRAWN - SAS  
 CHECKED - WJB  
 DATE - 11/19/15  
 PLOT SCALE = 20.0000' / in.  
 PLOT DATE = 7/12/2016

REVISED -  
 REVISED -  
 REVISED -  
 REVISED -

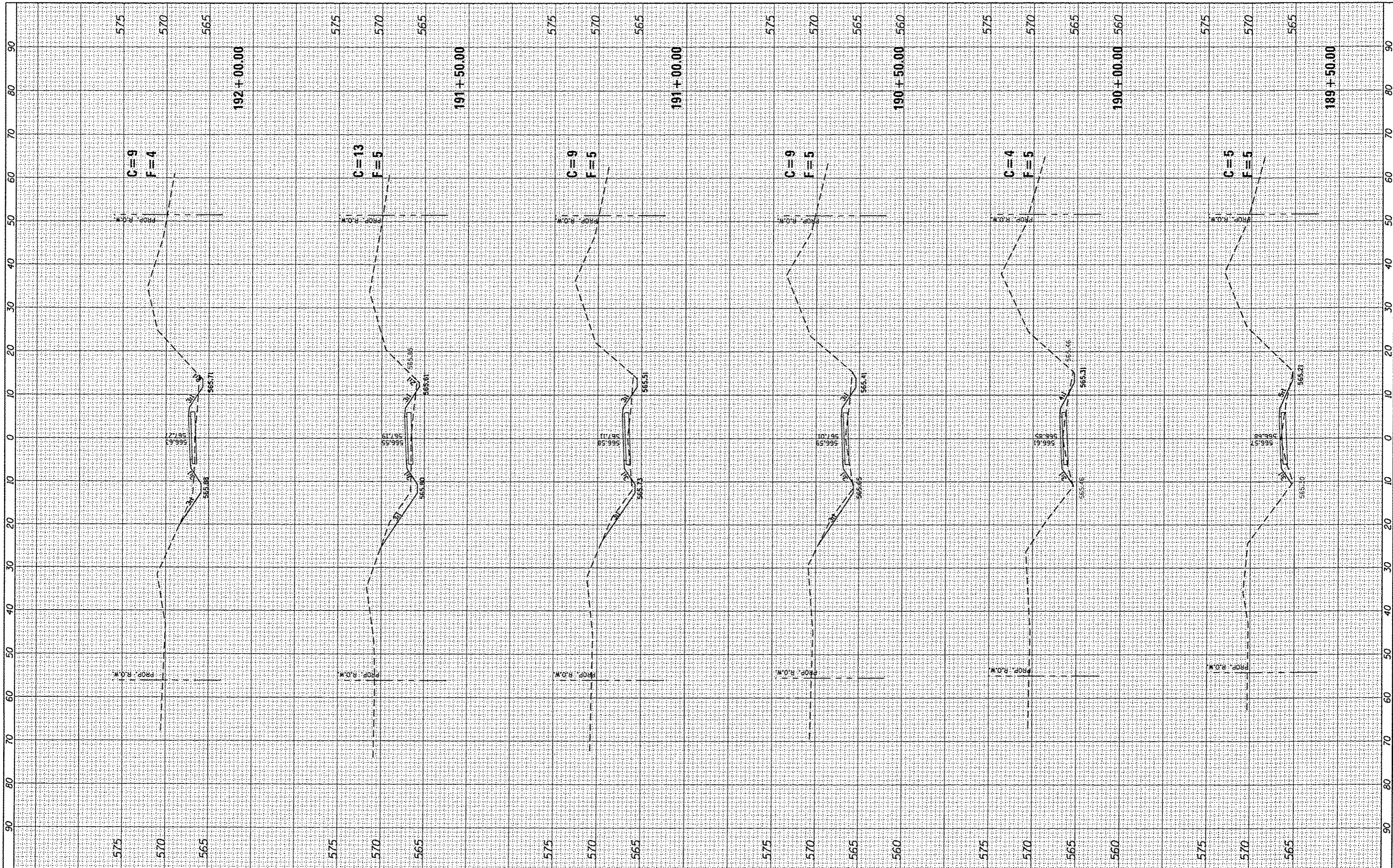
**METRO EAST PARK & RECREATION DISTRICT  
 SCOTT-TROY TRAIL**

**CROSS SECTIONS  
 SCOTT-TROY TRAIL**  
 SCALE: SHEET NO. 39 OF 154 SHEETS STA. 186+50.00 TO STA. 189+00.00

F.A. RTE.	SECTION	COUNTY	TOTAL SHEETS	SHEET NO.
	06-00001-00-BT	MADISON	335	220
			CONTRACT NO. 97633	
ILLINOIS FED. AID PROJECT				

FINAL SURVEY	SURVEYED	BT	DATE
NOTE BOOK	PLOTTED		
NO.	TEMPLATE		
	AREAS CHECKED		

ORIGINAL SURVEY	SURVEYED	BT	DATE
NOTE BOOK	PLOTTED		
NO.	TEMPLATE		
	AREAS CHECKED		



FILE NAME \* xplot scott.dgn  
 USER NAME \* Scott  
 PLOT SCALE = 20.0000" / 1"  
 PLOT DATE = 7/12/2016

DESIGNED - SAS	REVISD -
DRAWN - SAS	REVISD -
CHECKED - WJB	REVISD -
DATE - 11/19/15	REVISD -

**METRO EAST PARK & RECREATION DISTRICT  
 SCOTT-TROY TRAIL**

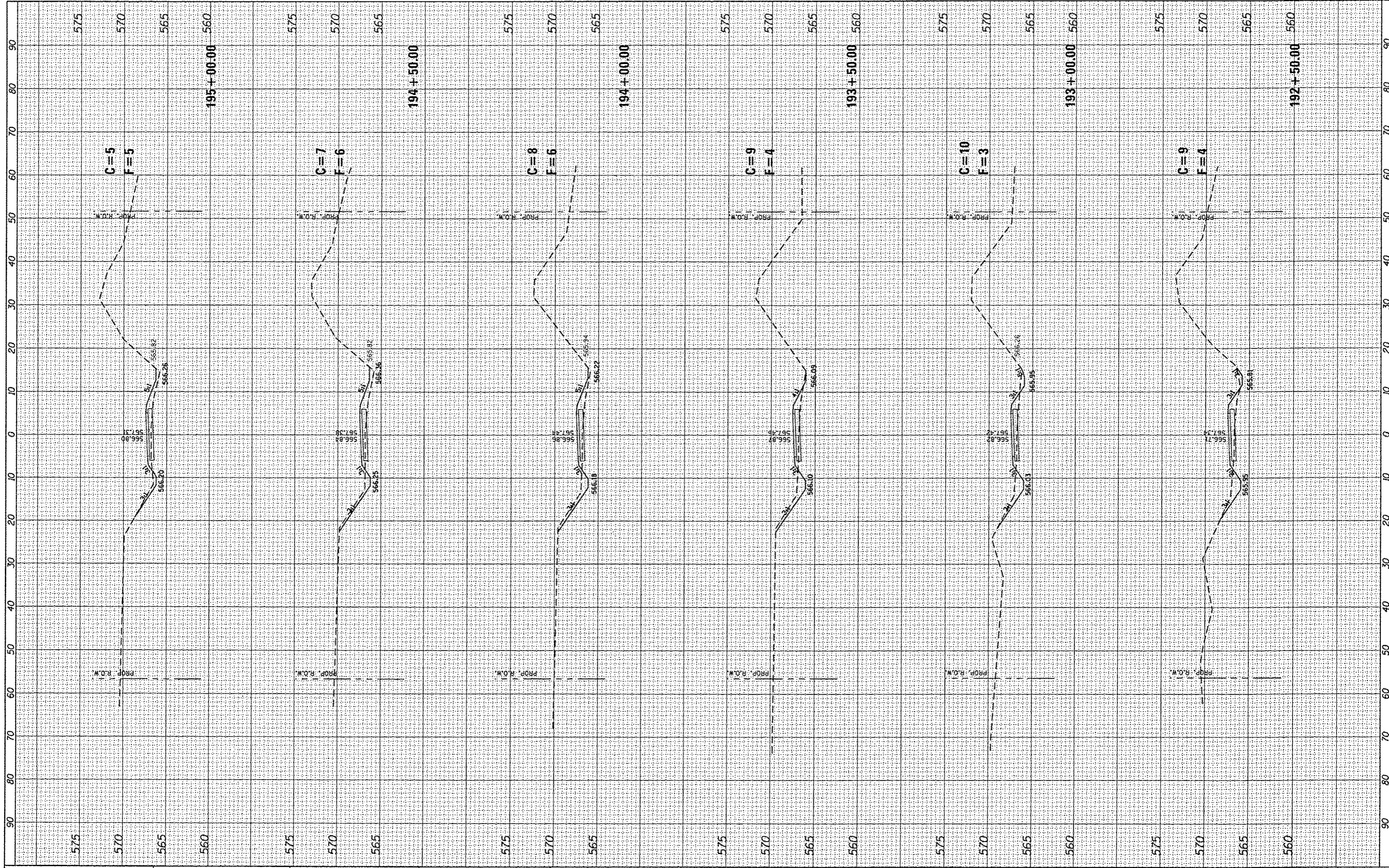
**CROSS SECTIONS  
 SCOTT-TROY TRAIL**

SCALE: SHEET NO. 40 OF 154 SHEETS STA. 189+50.00 TO STA. 192+00.00

F.A. RTE.	SECTION	COUNTY	TOTAL SHEETS	SHEET NO.
	06-00001-00-BT	MADISON	335	221
			CONTRACT NO. 97633	
ILLINOIS FED. AID PROJECT				

FINAL SURVEY	SURVEYED	BT	DATE
NOTE BOOK	PLOTTED		
NO.	TEMPLATE		
	AREAS CHECKED		
	AREAS CHECKED		

ORIGINAL SURVEY	SURVEYED	BT	DATE
NOTE BOOK	PLOTTED		
NO.	TEMPLATE		
	AREAS CHECKED		
	AREAS CHECKED		



FILE NAME \*  
xplot scott.dgn

USER NAME \* Scott  
 PLOT SCALE = 20.0000' / in.  
 PLOT DATE = 7/12/2016

DESIGNED - SAS  
 DRAWN - SAS  
 CHECKED - WJB  
 DATE - 11/19/15

REVISED -  
 REVISED -  
 REVISED -  
 REVISED -

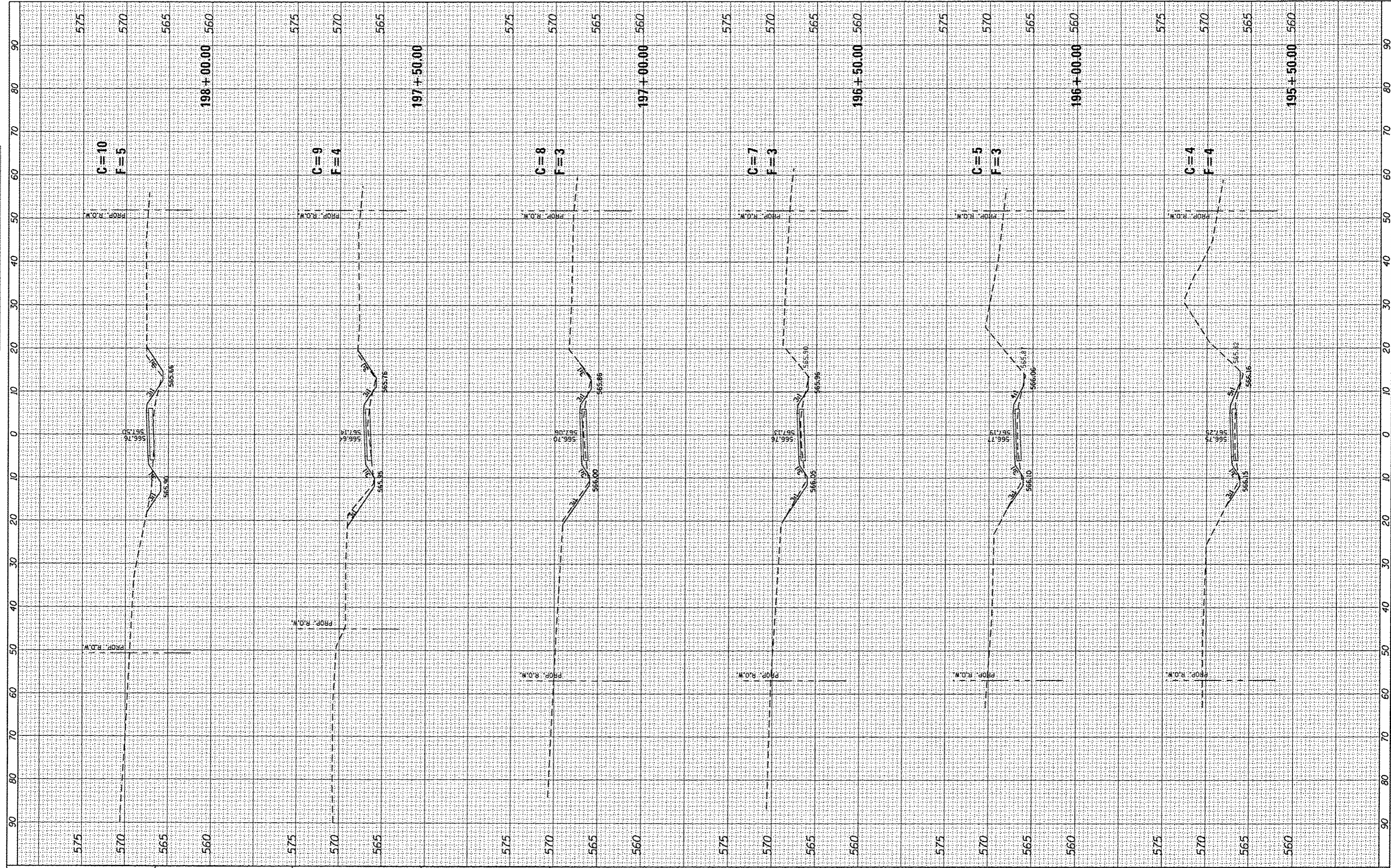
**METRO EAST PARK & RECREATION DISTRICT  
 SCOTT-TROY TRAIL**

**CROSS SECTIONS  
 SCOTT-TROY TRAIL**  
 SCALE: SHEET NO. 41 OF 154 SHEETS STA. 192+50.00 TO STA. 195+00.00

F.A. RTE.	SECTION	COUNTY	TOTAL SHEETS	SHEET NO.
	06-0001-00-BT	MADISON	335	222
CONTRACT NO. 97633				
ILLINOIS FED. AID PROJECT				

FINAL SURVEY	DATE
SURVEYED	BY
PLOTTED	
TEMPLATE	
AREAS	
INDEXED	
NO.	

ORIGINAL SURVEY	DATE
SURVEYED	BY
PLOTTED	
TEMPLATE	
AREAS	
INDEXED	
NO.	



FILE NAME \* xplot scott.dgn

USER NAME \* Scott  
 DESIGNED - SAS  
 DRAWN - SAS  
 CHECKED - WJB  
 DATE - 11/19/15

REVISIONS  
 REVISED -  
 REVISED -  
 REVISED -

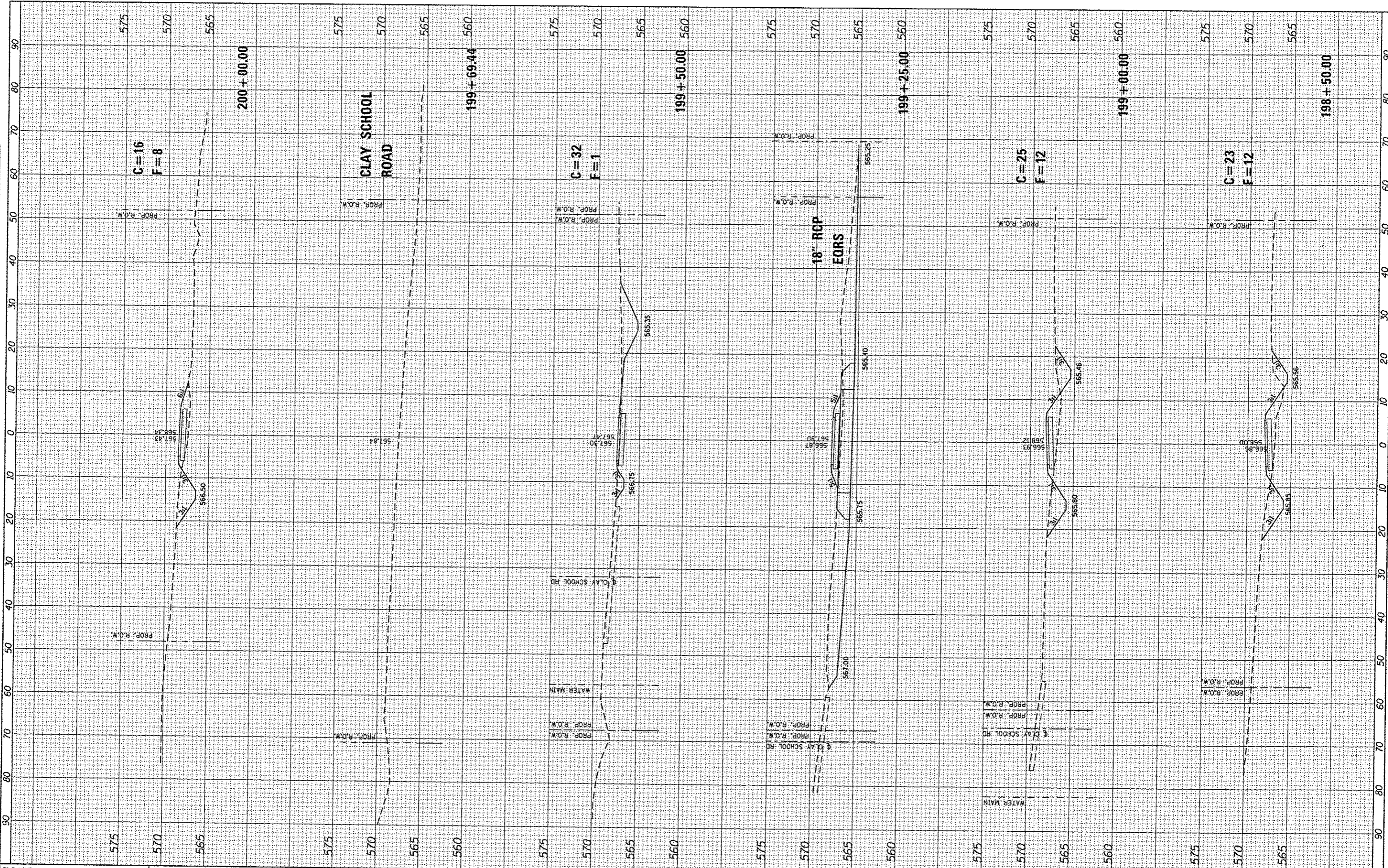
**METRO EAST PARK & RECREATION DISTRICT  
 SCOTT-TROY TRAIL**

**CROSS SECTIONS  
 SCOTT-TROY TRAIL**  
 SCALE: 1" = 20.0000' / in.  
 SHEET NO. 42 OF 154 SHEETS | STA. 195+50.00 TO STA. 198+00.00

F.A. RTE.	SECTION	COUNTY	TOTAL SHEETS	SHEET NO.
	06-00001-00-BT	MADISON	335	223
CONTRACT NO. 97633				
[ILLINOIS] FED. AID PROJECT				

FINAL SURVEY	BY	DATE
SUBMITTED		
PLOTTED		
TEMP. ATE		
NOTE BOOK		
AREAS CHECKED		
NO.		

ORIGINAL SURVEY	BY	DATE
SUBMITTED		
PLOTTED		
TEMP. ATE		
NOTE BOOK		
AREAS CHECKED		
NO.		



FILE NAME : xaplot scott.dgn

USER NAME : Scott

DESIGNED - SAS  
 DRAWN - SAS  
 CHECKED - WJB  
 DATE - 11/19/15

REVISED -  
 REVISED -  
 REVISED -  
 REVISED -

**METRO EAST PARK & RECREATION DISTRICT  
 SCOTT-TROY TRAIL**

**CROSS SECTIONS  
 SCOTT-TROY TRAIL**

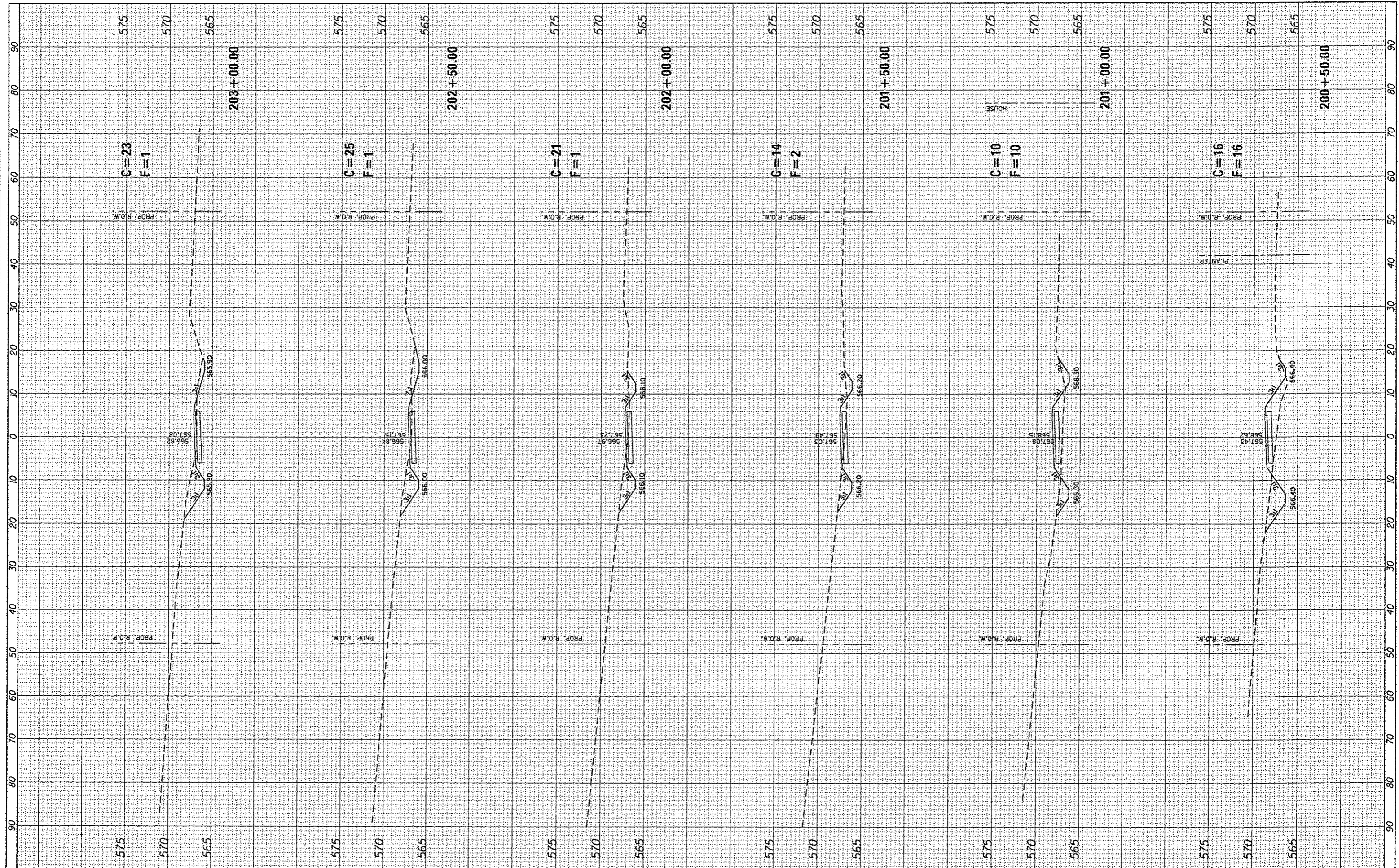
SCALE: SHEET NO. 43 OF 154 SHEETS STA. 198+50.00 TO STA. 200+00.00

F.A. RTE.	SECTION	COUNTY	TOTAL SHEETS	SHEET NO.
	06-00001-00-BT	MADISON	335	224
				CONTRACT NO. 97633
ILLINOIS FED. AID PROJECT				



FINAL SURVEY	DATE
SURVEYED	
PLOTTED	
TEMPLATE	
NOTE BOOK	
AREAS CHECKED	
NO.	

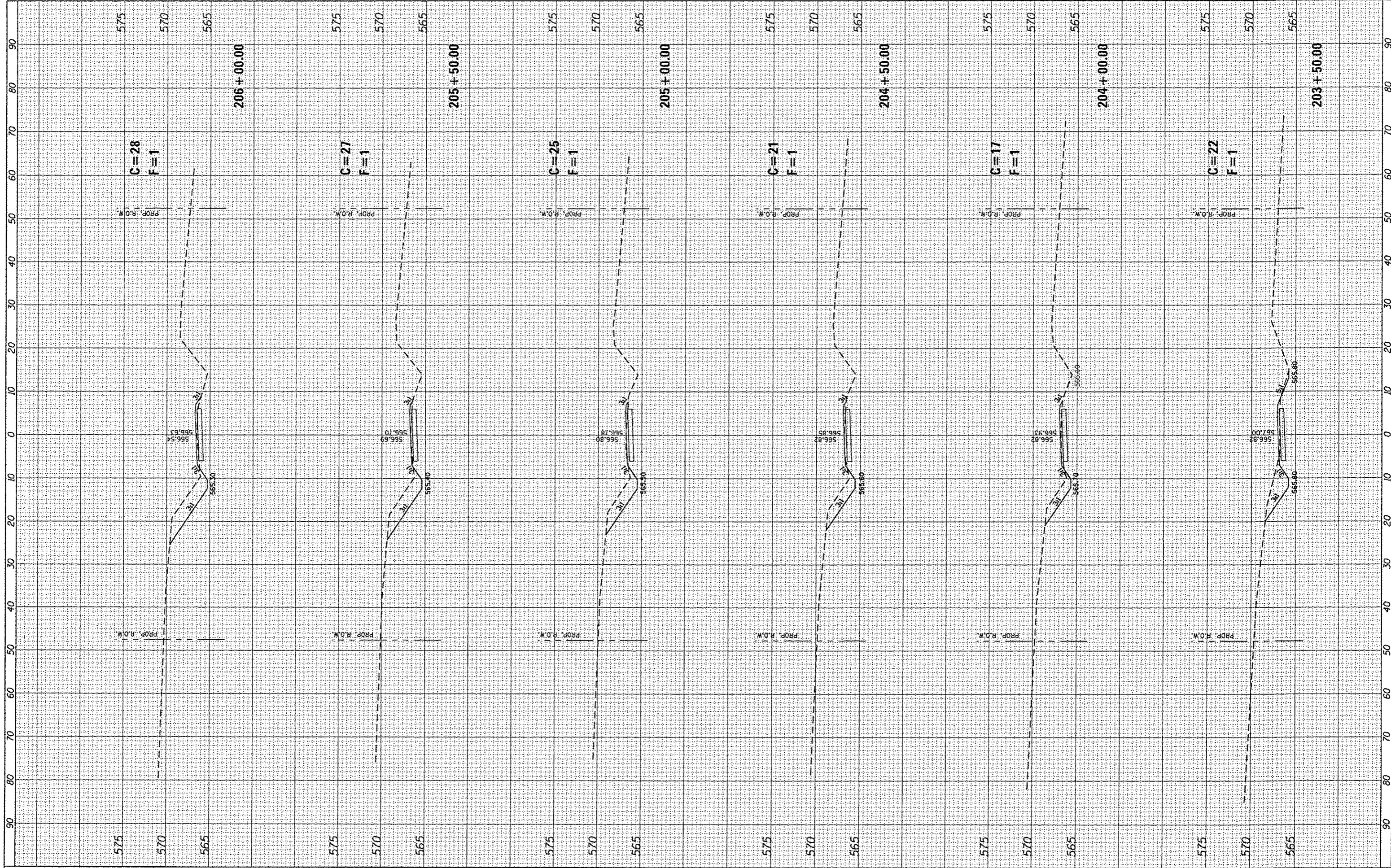
ORIGINAL SURVEY	DATE
SURVEYED	
PLOTTED	
TEMPLATE	
NOTE BOOK	
AREAS CHECKED	
NO.	



FILE NAME = scott.troy.dgn	USER NAME = Scott	DESIGNED - SAS	REVISED -	<b>METRO EAST PARK &amp; RECREATION DISTRICT</b> <b>SCOTT-TROY TRAIL</b>	<b>CROSS SECTIONS</b> <b>SCOTT-TROY TRAIL</b>			F.A. RTE.	SECTION	COUNTY	TOTAL SHEETS	SHEET NO.
	PLOT SCALE = 20.0000' / 1"	DRAWN - SAS	REVISED -		06-00001-00-BT	MADISON	335	225				
	PLOT DATE = 7/12/2016	CHECKED - WJB	REVISED -		SCALE:	SHEET NO. 44 OF 154 SHEETS	STA. 200+50.00 TO STA. 203+00.00	CONTRACT NO. 97633				
		DATE - 11/19/15	REVISED -		ILLINOIS FED. AID PROJECT							

FINAL SURVEY	DATE
SURVEYED	BY
PLOTTED	
TEMPLATE	
AREAS	
AREAS CHECKED	
NO.	

ORIGINAL SURVEY	DATE
SURVEYED	BY
PLOTTED	
TEMPLATE	
AREAS	
AREAS CHECKED	
NO.	



FILE NAME = \\plot.scott.dgn  
 USER NAME = Scott  
 PLOT SCALE = 20,0000' / in.  
 PLOT DATE = 7/12/2016

DESIGNED - SAS  
 DRAWN - SAS  
 CHECKED - WJB  
 DATE - 11/19/15

REVISED -  
 REVISED -  
 REVISED -  
 REVISED -

**METRO EAST PARK & RECREATION DISTRICT  
 SCOTT-TROY TRAIL**

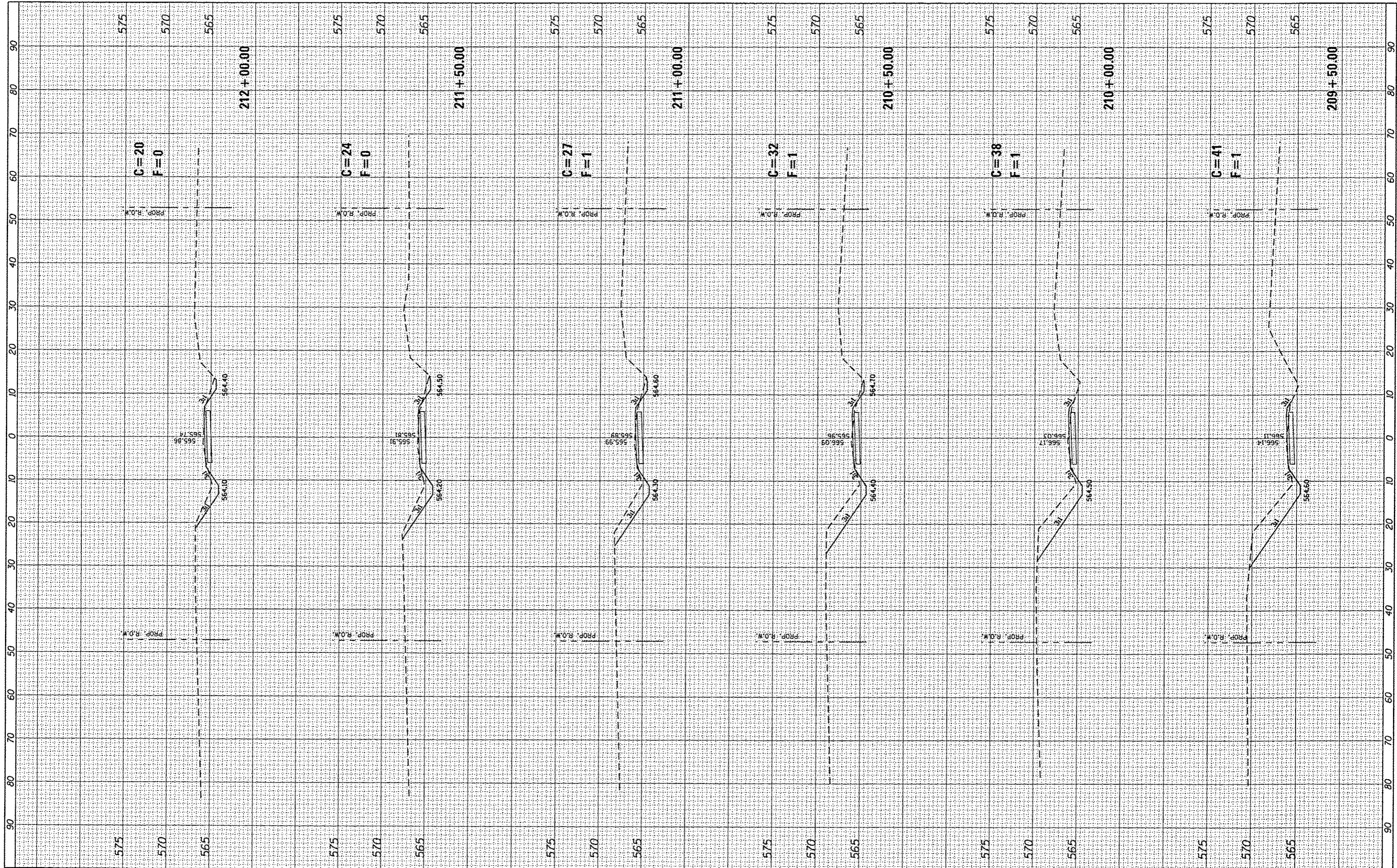
**CROSS SECTIONS  
 SCOTT-TROY TRAIL**  
 SCALE: SHEET NO. 45 OF 154 SHEETS STA. 203+50.00 TO STA. 206+00.00

F.A. RTE.	SECTION	COUNTY	TOTAL SHEETS	SHEET NO.
	06-00001-00-BT	MADISON	335	226
			CONTRACT NO. 97633	
ILLINOIS FED. AID PROJECT				



FINAL SURVEY	DATE
SURVEYED	
PLOTTED	
TEMPLATE	
NOTE BOOK	
NO.	
AREAS CHECKED	

ORIGINAL SURVEY	DATE
SURVEYED	
PLOTTED	
TEMPLATE	
NOTE BOOK	
NO.	
AREAS CHECKED	



FILE NAME = xspilot scott.dgn

USER NAME = Scott  
 PLOT SCALE = 20.0000' / 1" =  
 PLOT DATE = 7/12/2016

DESIGNED - SAS  
 DRAWN - SAS  
 CHECKED - WJB  
 DATE - 11/19/15

REVISED -  
 REVISED -  
 REVISED -  
 REVISED -

**METRO EAST PARK & RECREATION DISTRICT  
 SCOTT-TROY TRAIL**

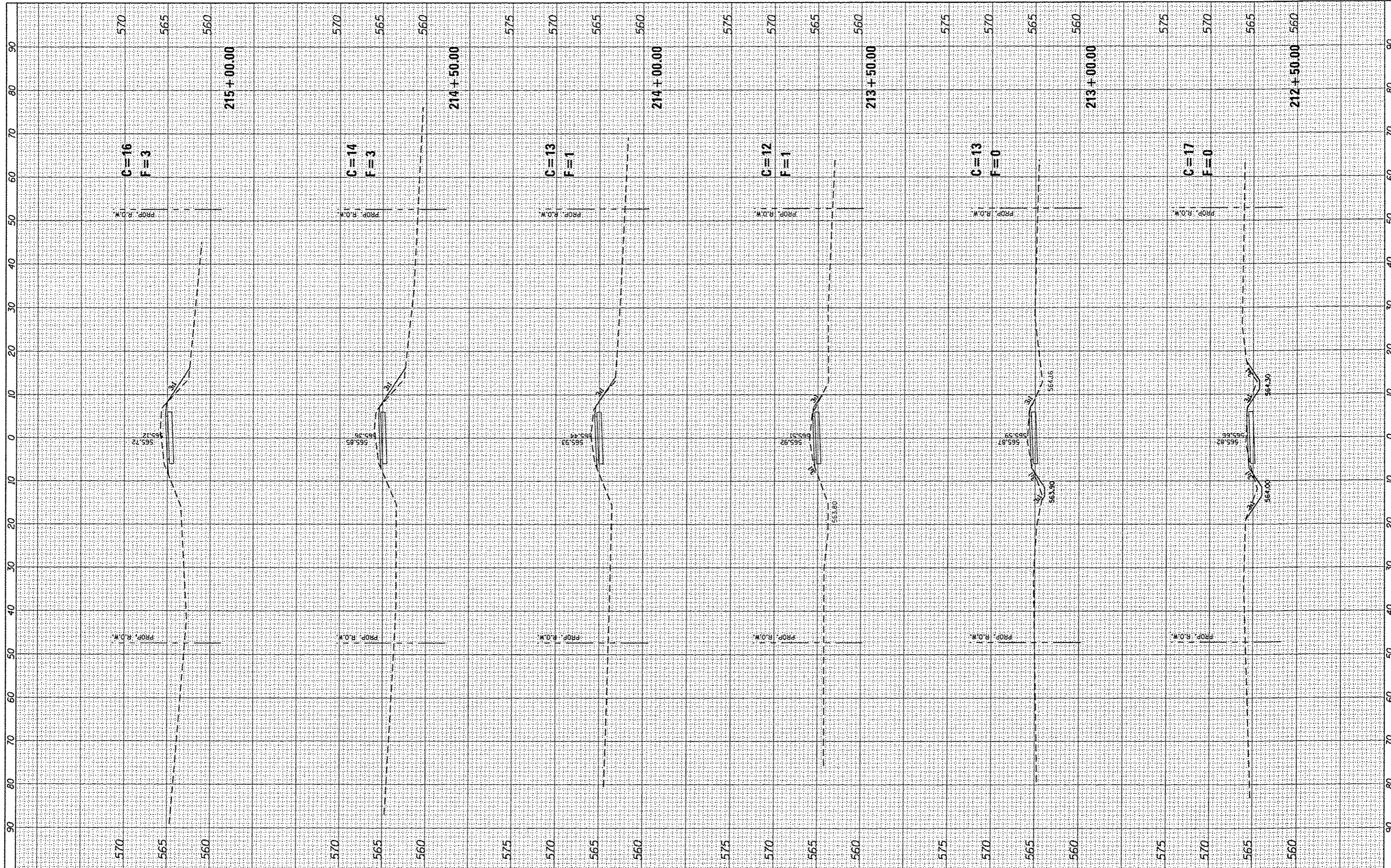
SCALE: SHEET NO. 47 OF 154 SHEETS STA. 209+50.00 TO STA. 212+00.00

**CROSS SECTIONS  
 SCOTT-TROY TRAIL**

F.A. RTE.	SECTION	COUNTY	TOTAL SHEETS	SHEET NO.
	06-00001-00-BT	MADISON	335	228
ILLINOIS FED. AID PROJECT			CONTRACT NO. 97633	

FINAL SURVEY	BY	DATE
SURVEYED		
NOTED		
TEMPLATE		
AREAS CHECKED		
NO.		

ORIGINAL SURVEY	BY	DATE
SURVEYED		
NOTED		
TEMPLATE		
AREAS CHECKED		
NO.		



FILE NAME \*  
\*plot scott.dgn

USER NAME \* Scott  
DESIGNED - SAS  
DRAWN - SAS  
CHECKED - WJB  
DATE - 11/19/15  
PLOT SCALE \* 20.0000' / 1" =  
PLOT DATE \* 7/12/2016

DESIGNED - SAS  
DRAWN - SAS  
CHECKED - WJB  
DATE - 11/19/15

REVISED -  
REVISED -  
REVISED -  
REVISED -

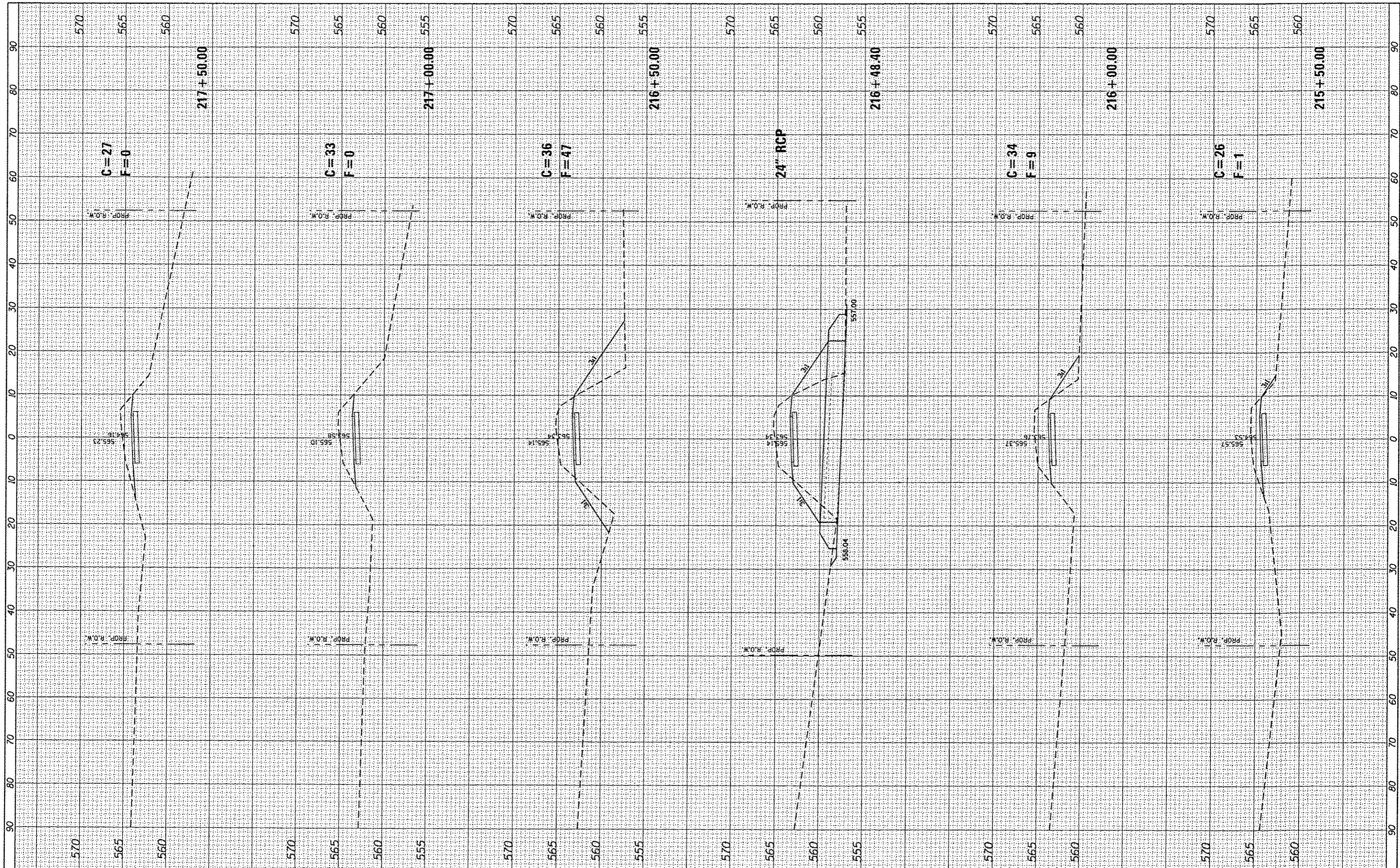
**METRO EAST PARK & RECREATION DISTRICT  
SCOTT-TROY TRAIL**

**CROSS SECTIONS  
SCOTT-TROY TRAIL**  
SCALE: SHEET NO. 48 OF 154 SHEETS STA. 212+50.00 TO STA. 215+00.00

F.A. RTE.	SECTION	COUNTY	TOTAL SHEETS	SHEET NO.
	06-00001-00-BT	MADISON	335	229
ILLINOIS FED. AID PROJECT			CONTRACT NO. 97633	

FINAL SURVEY	SUPERVISED	DATE
NOTE BOOK	PLOTTED	
NO.	TEMPLATE	
	AREAS CHECKED	

ORIGINAL SURVEY	SUPERVISED	DATE
NOTE BOOK	PLOTTED	
NO.	TEMPLATE	
	AREAS CHECKED	



FILE NAME = x:\plat scott.dgn

USER NAME = Scott  
 PLOT SCALE = 20,0000 "/in.  
 PLOT DATE = 7/12/2016

DESIGNED - SAS  
 DRAWN - SAS  
 CHECKED - WJB  
 DATE - 11/19/15

REVISED -  
 REVISED -  
 REVISED -  
 REVISED -

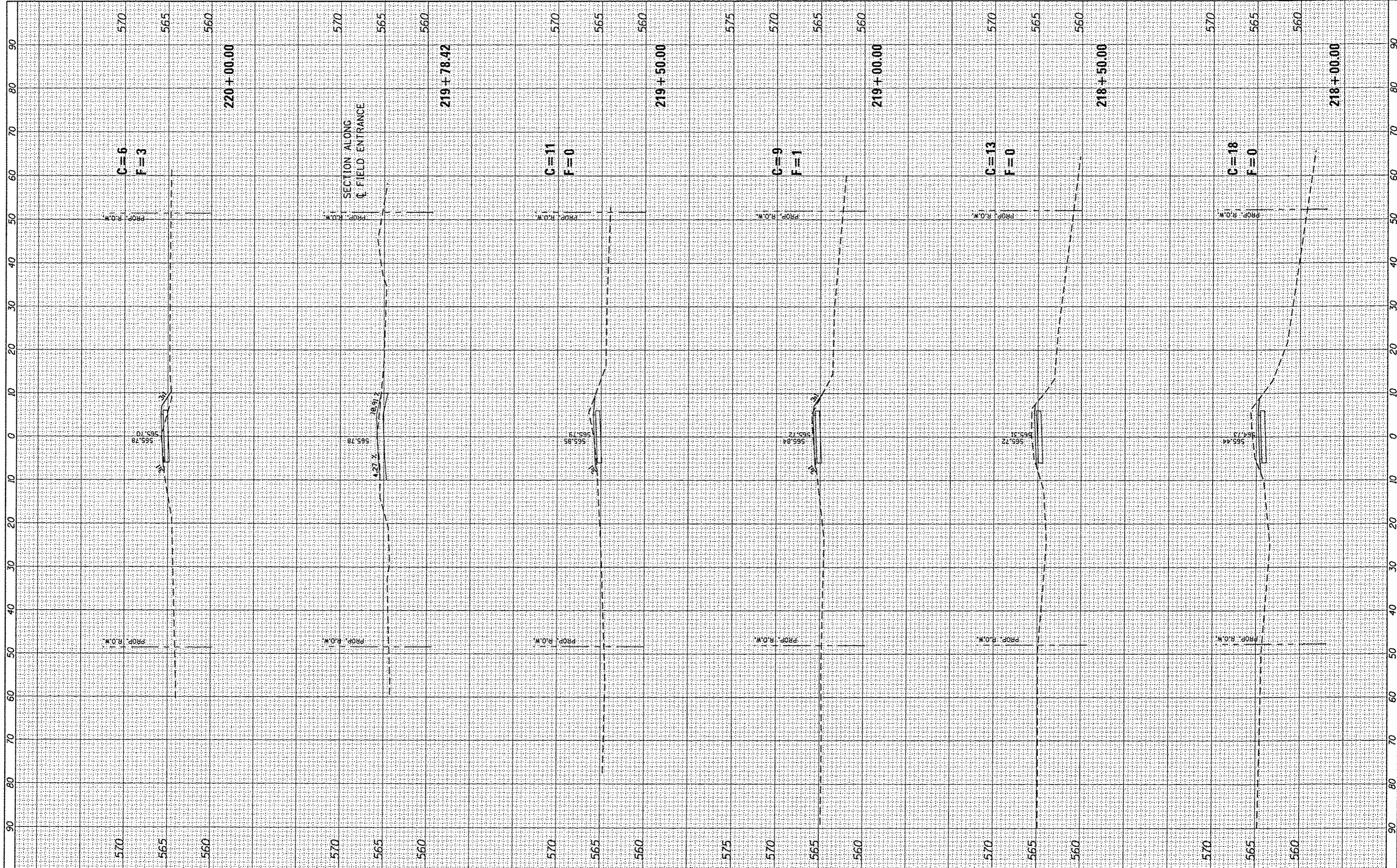
**METRO EAST PARK & RECREATION DISTRICT  
 SCOTT-TROY TRAIL**

**CROSS SECTIONS  
 SCOTT-TROY TRAIL**  
 SCALE: SHEET NO. 49 OF 154 SHEETS STA. 215+50.00 TO STA. 217+50.00

F.A. RTE.	SECTION	COUNTY	TOTAL SHEETS	SHEET NO.
	06-00001-00-BT	MADISON	335	230
			CONTRACT NO. 97633	
ILLINOIS FED. AID PROJECT				

FINAL SURVEY	SURVEYED	BY	DATE
NOTE BOOK NO.	PLOTTED		
	TEMPLATE		
	AREAS CHECKED		
	AREAS CHECKED		

ORIGINAL SURVEY	SURVEYED	BY	DATE
NOTE BOOK NO.	PLOTTED		
	TEMPLATE		
	AREAS CHECKED		
	AREAS CHECKED		



FILE NAME = \*plot scott.dgn

USER NAME = Scott  
 PLOT SCALE = 20.0000' / 1"  
 PLOT DATE = 7/12/2016

DESIGNED - SAS  
 DRAWN - SAS  
 CHECKED - WJB  
 DATE - 11/19/15

REVISED -  
 REVISED -  
 REVISED -  
 REVISED -

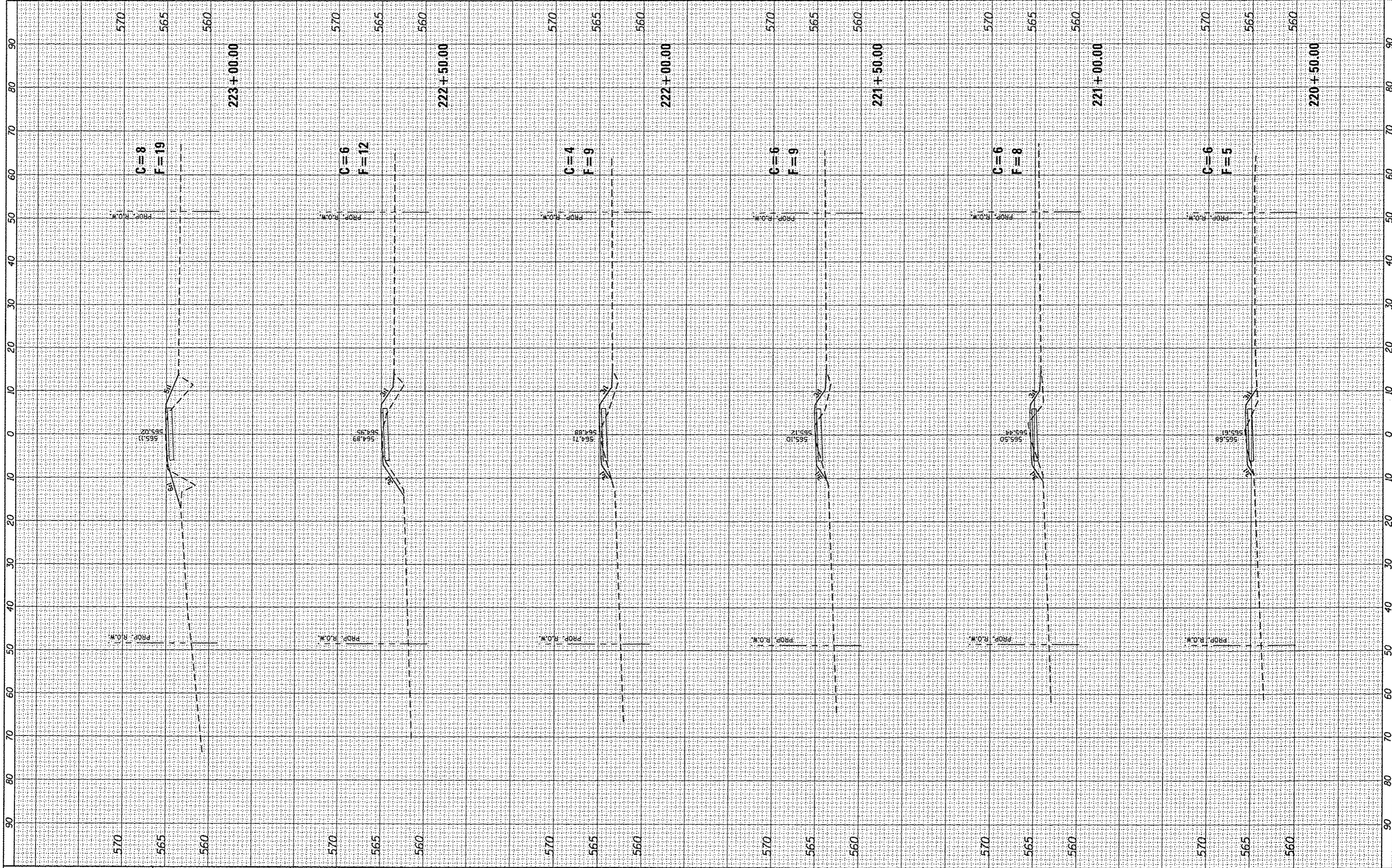
**METRO EAST PARK & RECREATION DISTRICT  
 SCOTT-TROY TRAIL**

**CROSS SECTIONS  
 SCOTT-TROY TRAIL**  
 SCALE: SHEET NO. 50 OF 154 SHEETS STA. 218+00.00 TO STA. 220+00.00

F.A. RTE.	SECTION	COUNTY	TOTAL SHEETS	SHEET NO.
	06-00001-00-BT	MADISON	335	231
				CONTRACT NO. 97633
ILLINOIS FED. AID PROJECT				

FINAL SURVEY	SURVEYED	BY	DATE
NOTE BOOK	PLOTTED		
	TEMPERATURE		
	AREAS CHECKED		
	AREAS CHECKED		

ORIGINAL SURVEY	SURVEYED	BY	DATE
NOTE BOOK	PLOTTED		
	TEMPERATURE		
	AREAS CHECKED		
	AREAS CHECKED		



FILE NAME \*  
xaplot scott.dgn

USER NAME \* Scott  
PLOT SCALE \* 20.0000' / in.  
PLOT DATE \* 7/12/2016

DESIGNED - SAS  
DRAWN - SAS  
CHECKED - WJB  
DATE - 11/19/15

REVISED -  
REVISED -  
REVISED -  
REVISED -

**METRO EAST PARK & RECREATION DISTRICT  
SCOTT-TROY TRAIL**

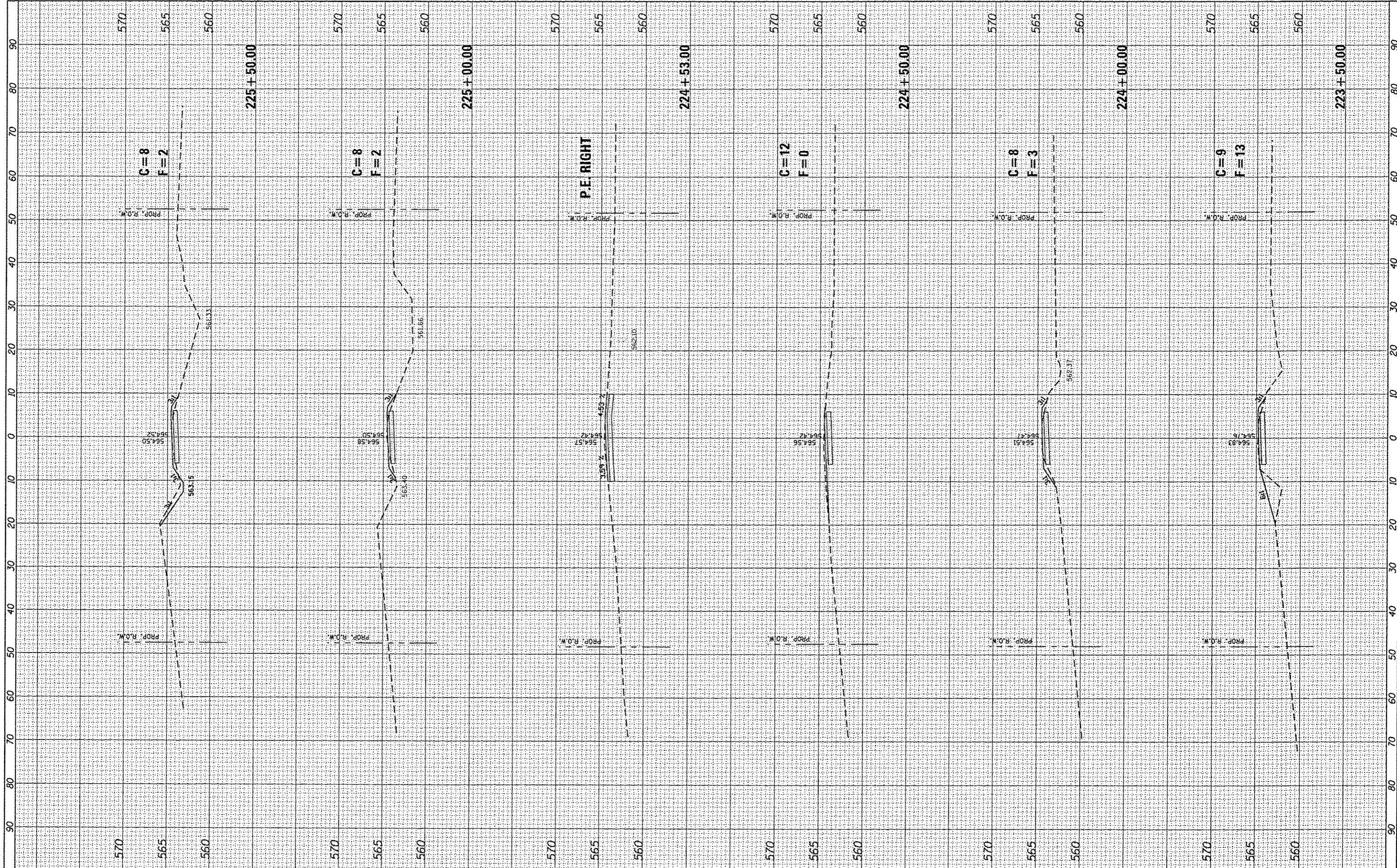
**CROSS SECTIONS  
SCOTT-TROY TRAIL**  
SCALE: SHEET NO. 51 OF 154 SHEETS STA. 220+50.00 TO STA. 223+00.00

F.A. RTE.	SECTION	COUNTY	TOTAL SHEETS	SHEET NO.
	06-00001-00-8T	MADISON	335	232
			CONTRACT NO. 97633	
ILLINOIS FED. AID PROJECT				



ORIGINAL SURVEY	SURVEYED	BT	DATE
NOTE BOOK NO.	PLOTTED		
	TEMPERATURE		
	AREAS		
	CHECKED		

ORIGINAL SURVEY	SURVEYED	BT	DATE
NOTE BOOK NO.	PLOTTED		
	TEMPERATURE		
	AREAS		
	CHECKED		



FILE NAME = \*plot scott.dgn  
 USER NAME = Scott

DESIGNED - SAS  
 DRAWN - SAS  
 CHECKED - WJB  
 DATE - 11/19/15

REVISIONS  
 REVISED -  
 REVISED -  
 REVISED -

**METRO EAST PARK & RECREATION DISTRICT  
 SCOTT-TROY TRAIL**

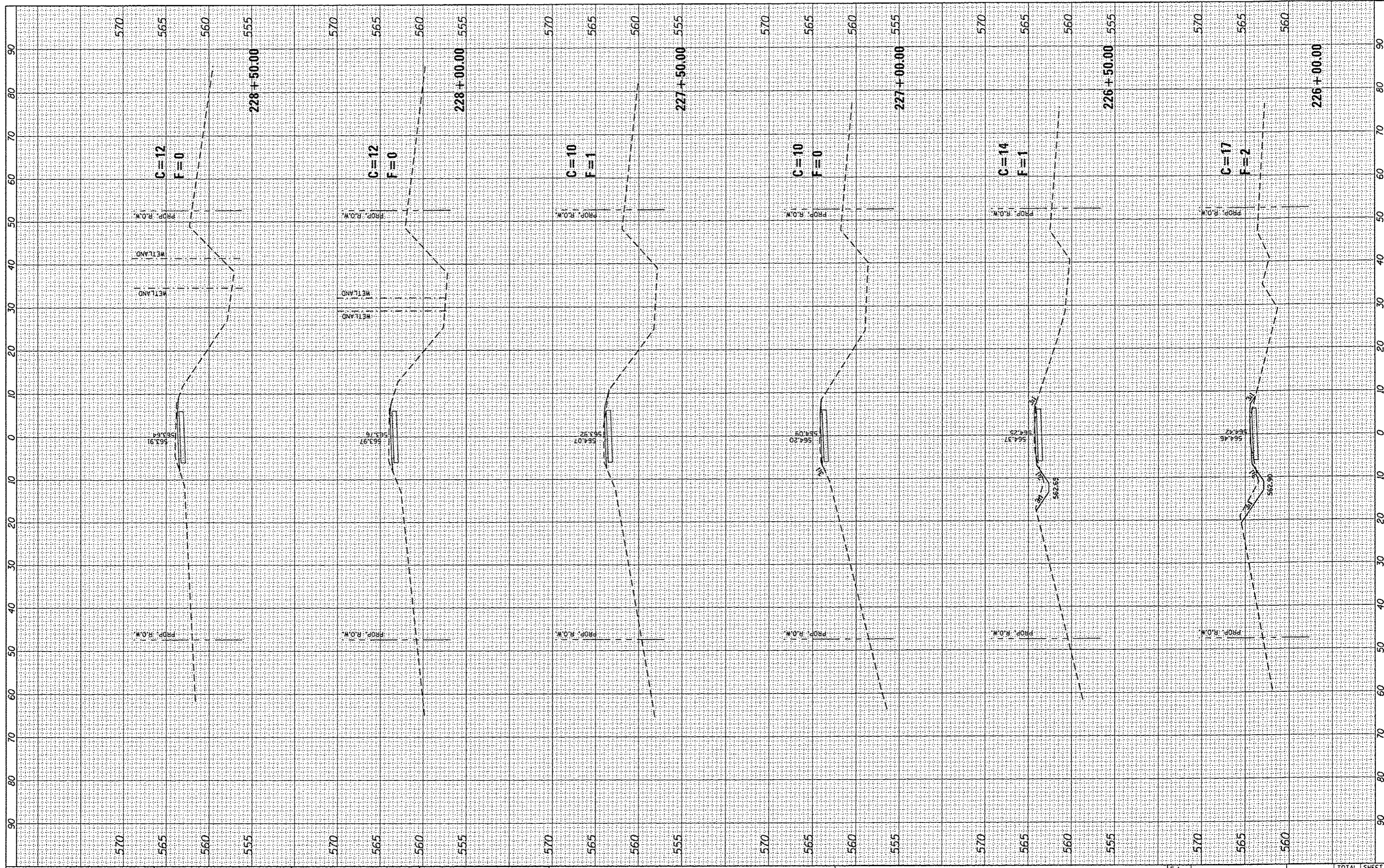
**CROSS SECTIONS  
 SCOTT-TROY TRAIL**

SCALE: SHEET NO. 52 OF 154 SHEETS STA. 223+09.73 TO STA. 225+50.00

F.A. RTE.	SECTION	COUNTY	TOTAL SHEETS	SHEET NO.
	06-00001-00-BT	MADISON	335	233
			CONTRACT NO. 97633	
ILLINOIS FED. AID PROJECT				

FINAL	DATE
SURVEYED	
PLOTTED	
TEMPLATE	
NOTE BOOK	
AREAS	
AREAS CHECKED	

ORIGINAL	DATE
SURVEYED	
PLOTTED	
TEMPLATE	
NOTE BOOK	
AREAS	
AREAS CHECKED	



FILE NAME \*  
\*splot scott.dgn

USER NAME \* Scott  
 PLOT SCALE \* 20,0000 ' / in.  
 PLOT DATE \* 7/12/2018

DESIGNED - SAS  
 DRAWN - SAS  
 CHECKED - WJB  
 DATE - 11/19/15

REVISED -  
 REVISED -  
 REVISED -  
 REVISED -

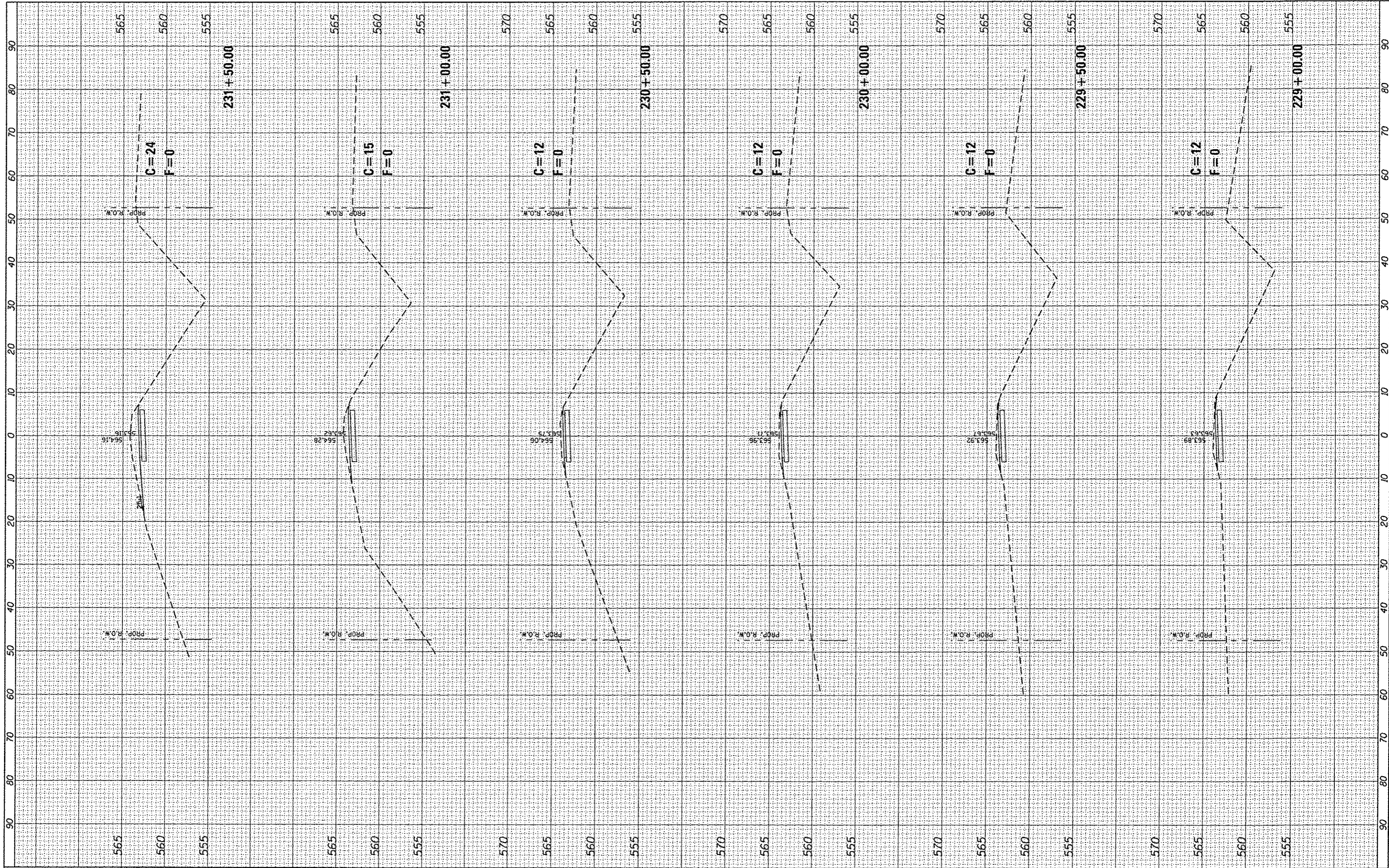
**METRO EAST PARK & RECREATION DISTRICT  
 SCOTT-TROY TRAIL**

**CROSS SECTIONS  
 SCOTT-TROY TRAIL**  
 SCALE: SHEET NO. 53 OF 154 SHEETS STA. 226+00.00 TO STA. 228+50.00

F.A. RTE.	SECTION	COUNTY	TOTAL SHEETS	SHEET NO.
	06-00001-00-BT	MADISON	335	234
			CONTRACT NO. 97633	
ILLINOIS FED. AID PROJECT				

FINAL SURVEY	DATE
NO. _____	_____
BY _____	DATE _____
NO. _____	_____
DESIGNED - SAS	REVISIONS
DRAWN - SAS	NO. _____
CHECKED - WJB	DATE _____
DATE - 11/19/15	REVISIONS
NO. _____	NO. _____

ORIGINAL SURVEY	DATE
NO. _____	_____
BY _____	DATE _____
NO. _____	_____
DESIGNED - SAS	REVISIONS
DRAWN - SAS	NO. _____
CHECKED - WJB	DATE _____
DATE - 11/19/15	REVISIONS
NO. _____	NO. _____



FILE NAME = x:\plot\scott.dgn  
 USER NAME = Scott  
 PLOT SCALE = 20.0000' / 1" =  
 PLOT DATE = 7/12/2016

DESIGNED - SAS	REVISIONS
DRAWN - SAS	NO. _____
CHECKED - WJB	DATE _____
DATE - 11/19/15	REVISIONS
NO. _____	NO. _____

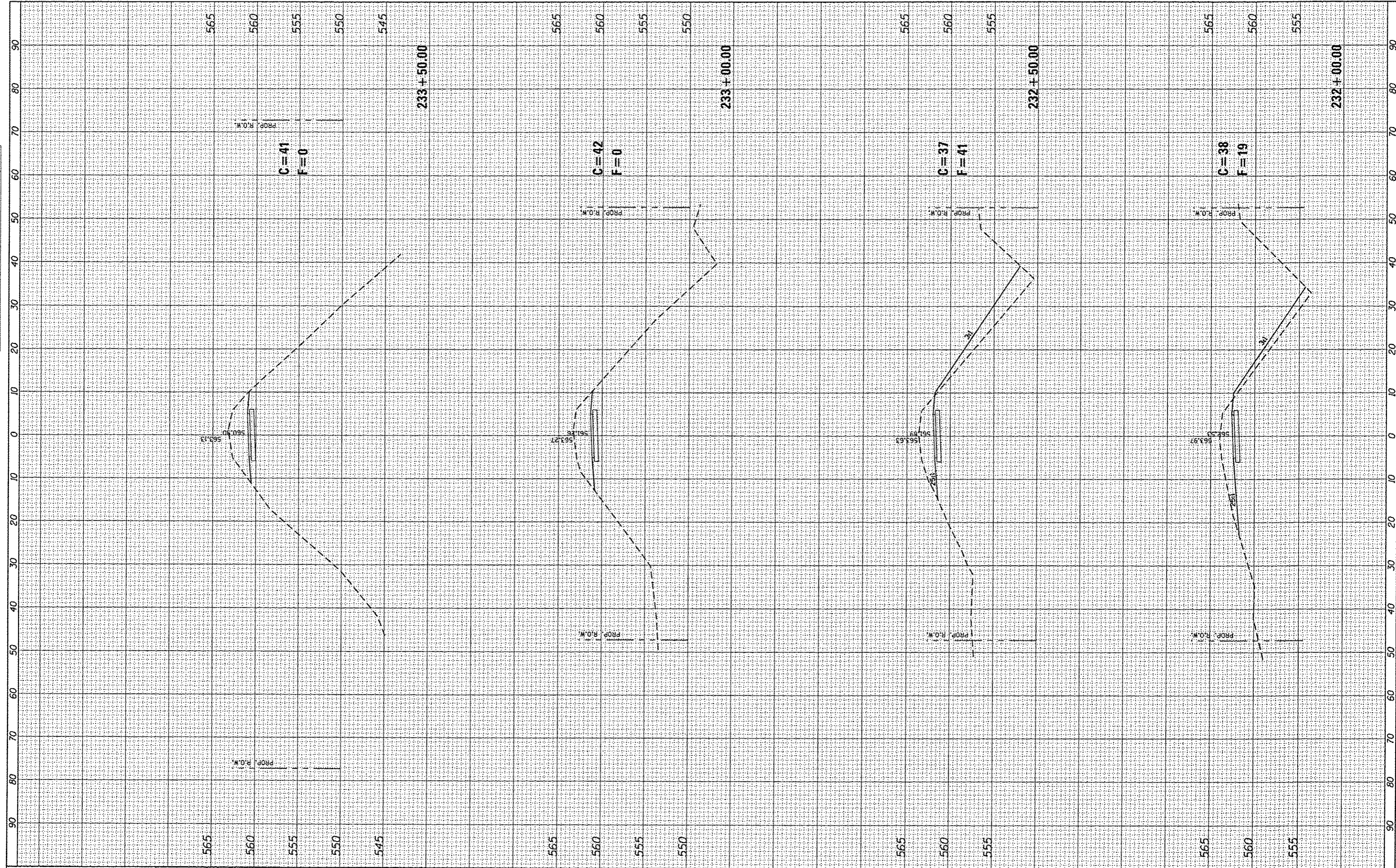
**METRO EAST PARK & RECREATION DISTRICT  
 SCOTT-TROY TRAIL**

**CROSS SECTIONS  
 SCOTT-TROY TRAIL**  
 SCALE: SHEET NO. 54 OF 154 SHEETS STA. 229+00.00 TO STA. 231+50.00

F.A. RTE.	SECTION	COUNTY	TOTAL SHEETS	SHEET NO.
	06-00001-00-BT	MADISON	335	235
CONTRACT NO. 97633			ILLINOIS REG. AID PROJECT	

BY	DATE

BY	DATE



FILE NAME =  
ksplot scottl.dgn

USER NAME = Scott  
 DESIGNED - SAS  
 DRAWN - SAS  
 CHECKED - WJB  
 DATE - 11/19/15

REVISED -  
 REVISED -  
 REVISED -  
 REVISED -

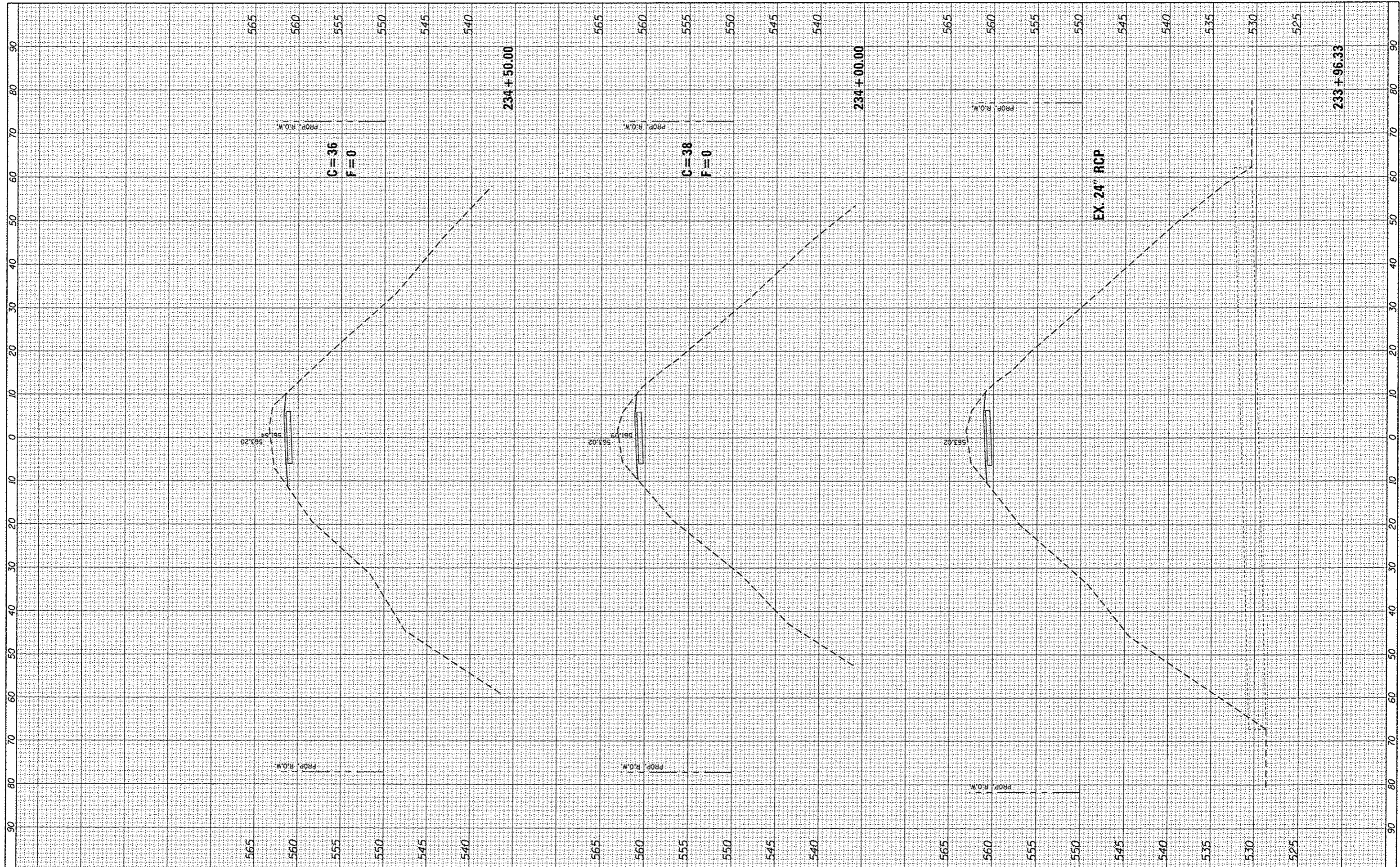
**METRO EAST PARK & RECREATION DISTRICT  
 SCOTT-TROY TRAIL**

SCALE:  
 SHEET NO. 55 OF 154 SHEETS  
 STA. 232+00.00 TO STA. 233+50.00

F.A. RTE.	SECTION	COUNTY	TOTAL SHEETS	SHEET NO.
	06-00001-00-BT	MADISON	335	236
CONTRACT NO. 97633				
ILLINOIS FED. AID PROJECT				

FINN	SURVEYED	BY	DATE
SURVEY	PLOTTED		
NOTE BOOK	REPLATE		
NO.	AREAS CHECKED		

ORIGINAL	SURVEYED	BY	DATE
SURVEY	PLOTTED		
NOTE BOOK	REPLATE		
NO.	AREAS CHECKED		



FILE NAME =  
kplot scott.dgn

USER NAME = Scott  
 DESIGNED - SAS  
 DRAWN - SAS  
 CHECKED - WJB  
 DATE - 11/19/15

REVISED -  
 REVISED -  
 REVISED -  
 REVISED -

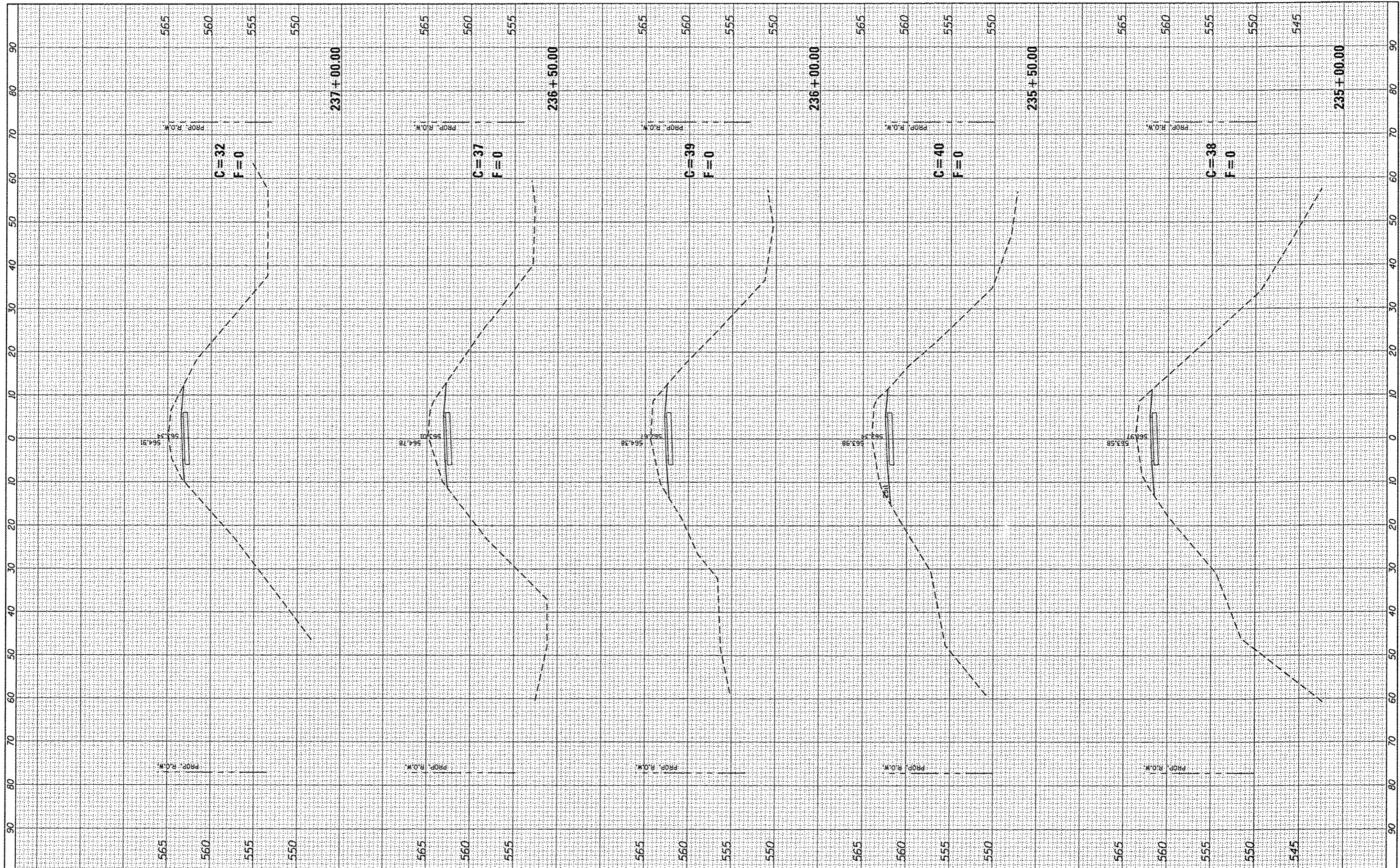
**METRO EAST PARK & RECREATION DISTRICT  
 SCOTT-TROY TRAIL**

**CROSS SECTIONS  
 SCOTT-TROY TRAIL**  
 SCALE: SHEET NO. 56 OF 154 SHEETS STA. 233+96.33 TO STA. 234+50.00

F.A. RTE.	SECTION	COUNTY	TOTAL SHEETS	SHEET NO.
	06-00001-00-BT	MADISON	335	237
CONTRACT NO. 97633				
ILLINOIS FED. AID PROJECT				

FINAL SURVEY	BY	DATE
SURVEYED		
PLOTTED		
REPLACED		
NOTE BOOK		
AREAS CHECKED		
NO.		

ORIGINAL SURVEY	BY	DATE
SURVEYED		
PLOTTED		
REPLACED		
NOTE BOOK		
AREAS CHECKED		
NO.		



FILE NAME : x:plot scott.dgn

USER NAME : Scott  
 PLOT SCALE : 20.0000' / 1" =  
 PLOT DATE : 7/12/2016

DESIGNED - SAS  
 DRAWN - SAS  
 CHECKED - WJB  
 DATE - 11/19/15

REVISED -  
 REVISED -  
 REVISED -  
 REVISED -

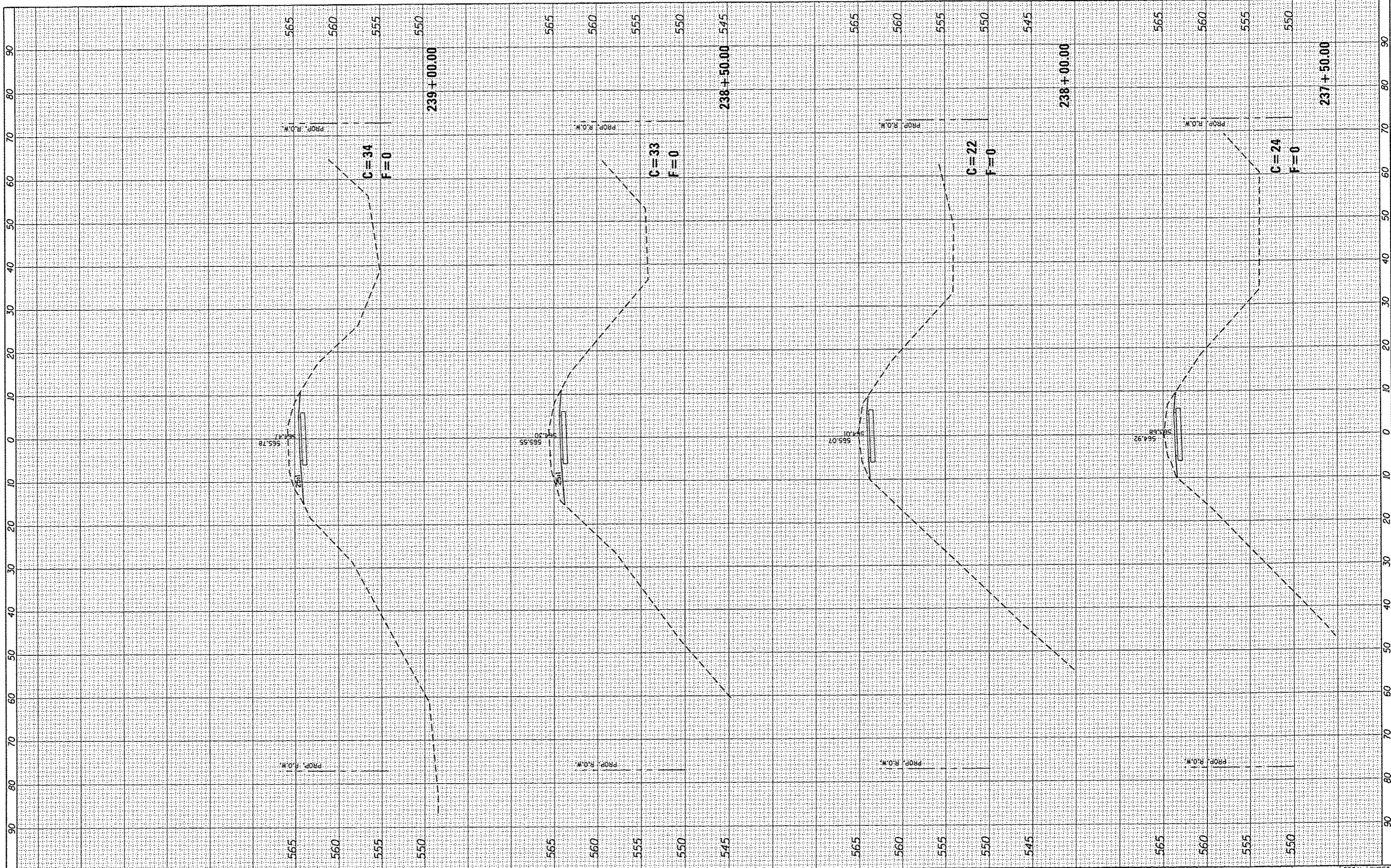
**METRO EAST PARK & RECREATION DISTRICT  
 SCOTT-TROY TRAIL**

**CROSS SECTIONS  
 SCOTT-TROY TRAIL**  
 SCALE: SHEET NO. 57 OF 154 SHEETS STA. 235+00.00 TO STA. 237+00.00

F.A. RTE.	SECTION	COUNTY	TOTAL SHEETS	SHEET NO.
	06-00001-00-8T	MADISON	335	238
			CONTRACT NO. 97633	
ILLINOIS FED. AID PROJECT				

FINAL SURVEY	SURVEYED	DATE
SHEET	PLOTTED	BY
NOTE BOOK	TEMPLATE	
NO.	AREAS CHECKED	

ORIGINAL SURVEY	SURVEYED	DATE
SHEET	PLOTTED	BY
NOTE BOOK	TEMPLATE	
NO.	AREAS CHECKED	



FILE NAME = \*plot scott.dgn

USER NAME = Scott  
 PLOT SCALE = 20.0000' / in.  
 PLOT DATE = 7/12/2016

DESIGNED - SAS  
 DRAWN - SAS  
 CHECKED - WJB  
 DATE - 11/19/15

REVISED -  
 REVISED -  
 REVISED -  
 REVISED -

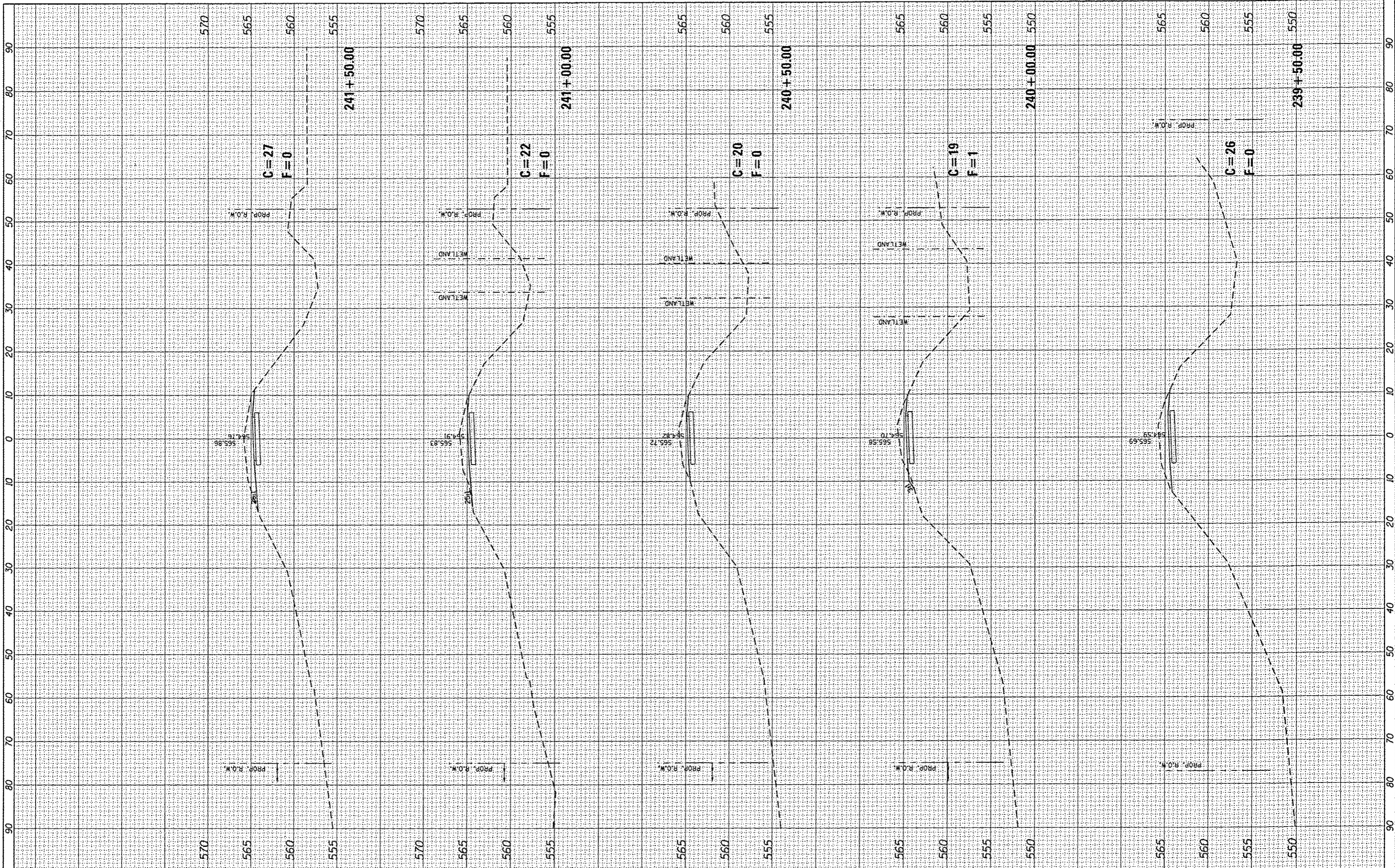
**METRO EAST PARK & RECREATION DISTRICT  
 SCOTT-TROY TRAIL**

**CROSS SECTIONS  
 SCOTT-TROY TRAIL**  
 SCALE: SHEET NO. 58 OF 154 SHEETS STA. 237+50.00 TO STA. 239+00.00

F.A. RTE.	SECTION	COUNTY	TOTAL SHEETS	SHEET NO.
	06-00001-00-BT	MADISON	335	239
			CONTRACT NO. 97633	
ILLINOIS FED. AID PROJECT				

BY	DATE
BY	DATE
BY	DATE
BY	DATE

ORIGINAL SURVEY NO.	DATE
ORIGINAL SURVEY NO.	DATE
ORIGINAL SURVEY NO.	DATE
ORIGINAL SURVEY NO.	DATE



FILE NAME = xaplot.scott.dgn  
 USER NAME = Scott  
 PLOT SCALE = 20,0000 1/4" = 1'

DESIGNED - SAS  
 DRAWN - SAS  
 CHECKED - WJB  
 DATE - 11/19/15

REVISIONS  
 REVISIONS  
 REVISIONS  
 REVISIONS

**METRO EAST PARK & RECREATION DISTRICT  
 SCOTT-TROY TRAIL**

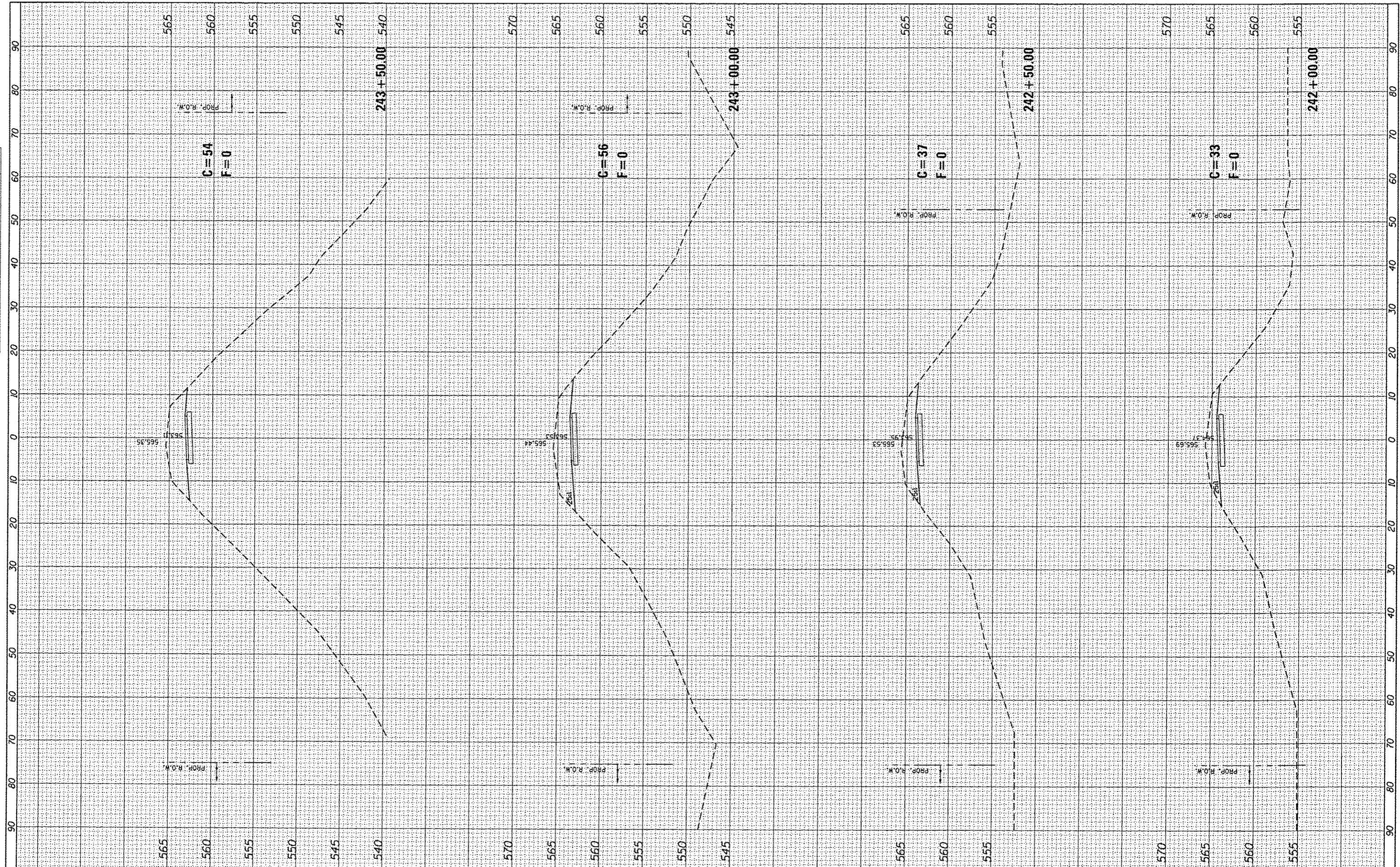
**CROSS SECTIONS  
 SCOTT-TROY TRAIL**  
 SCALE: SHEET NO. 59 OF 154 SHEETS STA. 239+50.00 TO STA. 241+50.00

F.A. RTE.	SECTION	COUNTY	TOTAL SHEETS	SHEET NO.
	06-00001-00-BY	MADISON	335	240
			CONTRACT NO. 97633	
ILLINOIS FED. AID PROJECT				



FINAL SURVEY	SURVEYED	BY	DATE
NOTE BOOK	PLOTTED		
	TEMPLATE		
	AREAS		
	CHECKED		

ORIGINAL SURVEY	SURVEYED	BY	DATE
NOTE BOOK	PLOTTED		
	TEMPLATE		
	AREAS		
	CHECKED		



FILE NAME = xaplot scott.dgn

USER NAME = Scott  
 PLOT SCALE = 20,0000' / in.  
 PLOT DATE = 7/12/2016

DESIGNED - SAS  
 DRAWN - SAS  
 CHECKED - WJB  
 DATE - 11/19/15

REVISED -  
 REVISED -  
 REVISED -  
 REVISED -

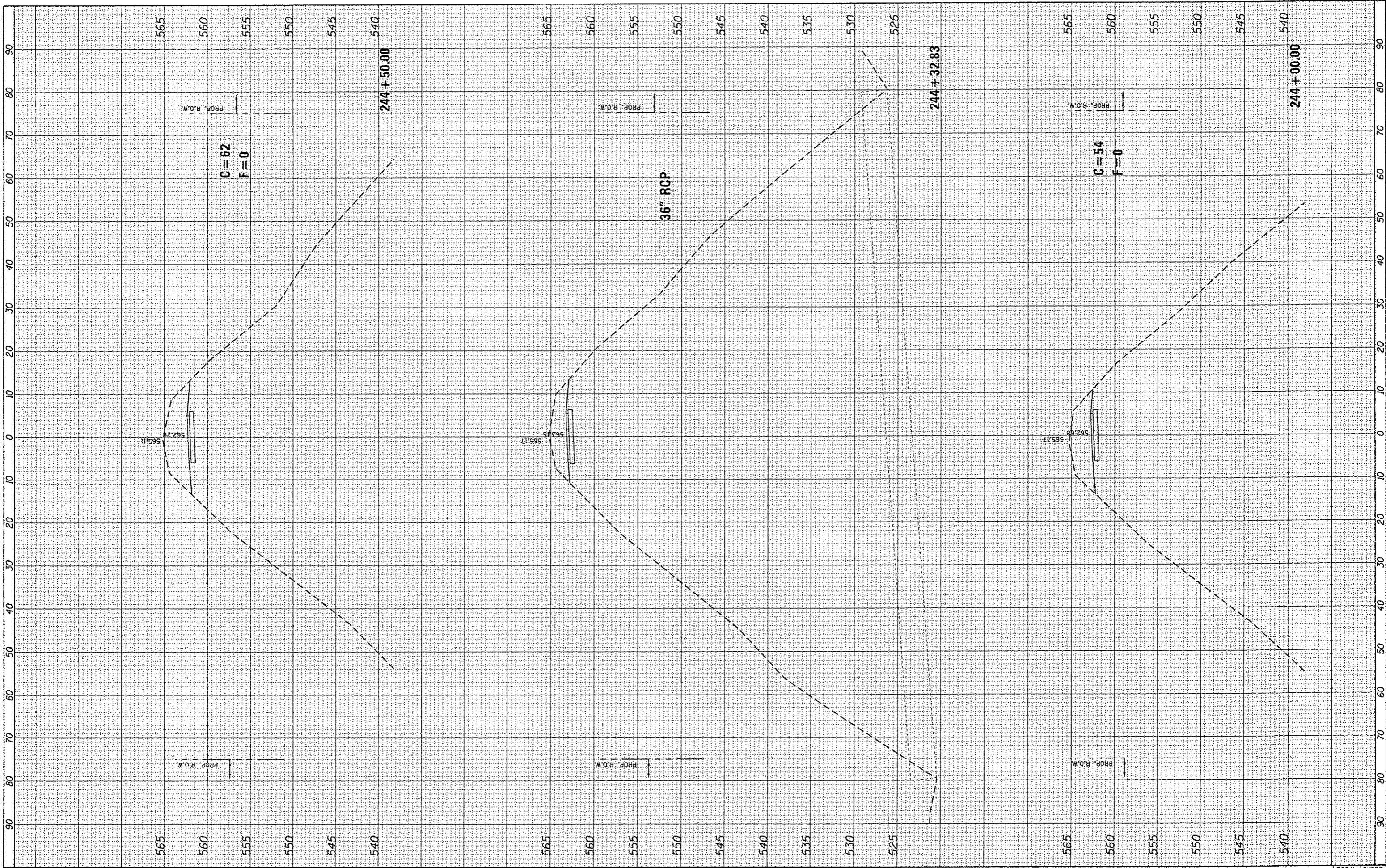
**METRO EAST PARK & RECREATION DISTRICT  
 SCOTT-TROY TRAIL**

**CROSS SECTIONS  
 SCOTT-TROY TRAIL**  
 SCALE: SHEET NO. 60 OF 154 SHEETS STA. 242+00.00 TO STA. 243+50.00

F.A. RTE.	SECTION	COUNTY	TOTAL SHEETS	SHEET NO.
	06-00001-00-BT	MADISON	335	241
CONTRACT NO. 97633				
ILLINOIS FED. AID PROJECT				

FINAL	DATE
SURVEY	
PLOTTED	
NOTE BOOK	
AREAS CHECKED	

ORIGINAL	DATE
SURVEY	
PLOTTED	
NOTE BOOK	
AREAS CHECKED	



FILE NAME \*  
xplot scott.dgn

USER NAME \* Scott  
PLOT SCALE \* 20.0000' / in.  
PLOT DATE \* 7/12/2016

DESIGNED - SAS  
DRAWN - SAS  
CHECKED - WJB  
DATE - 11/19/15

REVISED -  
REVISED -  
REVISED -  
REVISED -

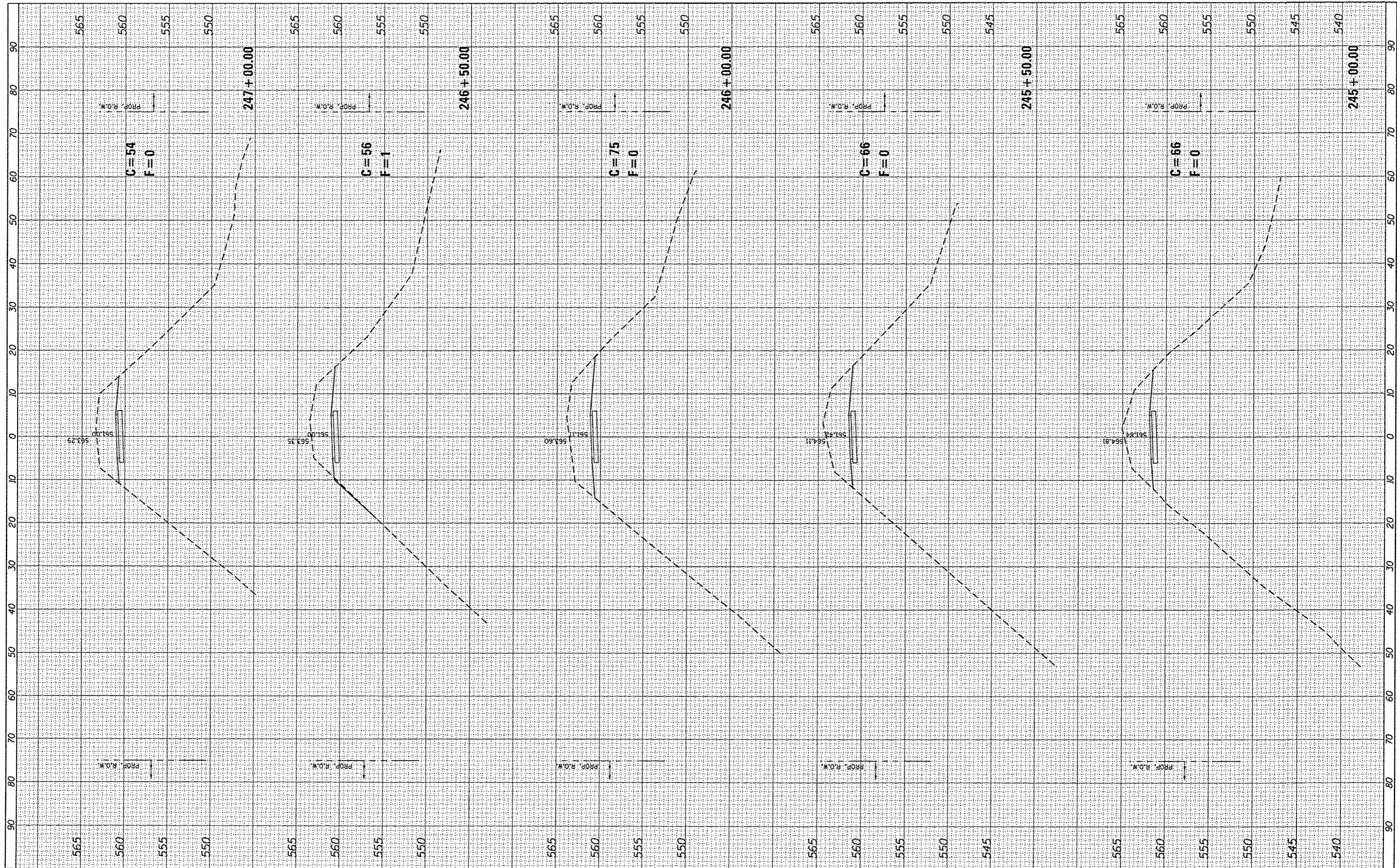
**METRO EAST PARK & RECREATION DISTRICT  
SCOTT-TROY TRAIL**

**CROSS SECTIONS  
SCOTT-TROY TRAIL**  
SCALE: SHEET NO. 61 OF 154 SHEETS STA. 244+00.00 TO STA. 244+50.00

F.A. RTE.	SECTION	COUNTY	TOTAL SHEETS	SHEET NO.
	06-00001-00-BT	MADISON	335	242
			CONTRACT NO. 97633	
ILLINOIS FED. AID PROJECT				

DATE	
BY	
FINAL SURVEYED	
SURVEY PLOTTED	
NOTE BOOK	
NO.	
AREAS CHECKED	

DATE	
BY	
ORIGINAL SURVEYED	
SURVEY PLOTTED	
NOTE BOOK	
NO.	
AREAS CHECKED	



FILE NAME = xplot.scott.dgn

USER NAME = Scott  
 PLOT SCALE = 20,0000' / 1" =  
 PLOT DATE = 7/12/2016

DESIGNED - SAS  
 DRAWN - SAS  
 CHECKED - WJB  
 DATE - 11/19/15

REVISED -  
 REVISED -  
 REVISED -  
 REVISED -

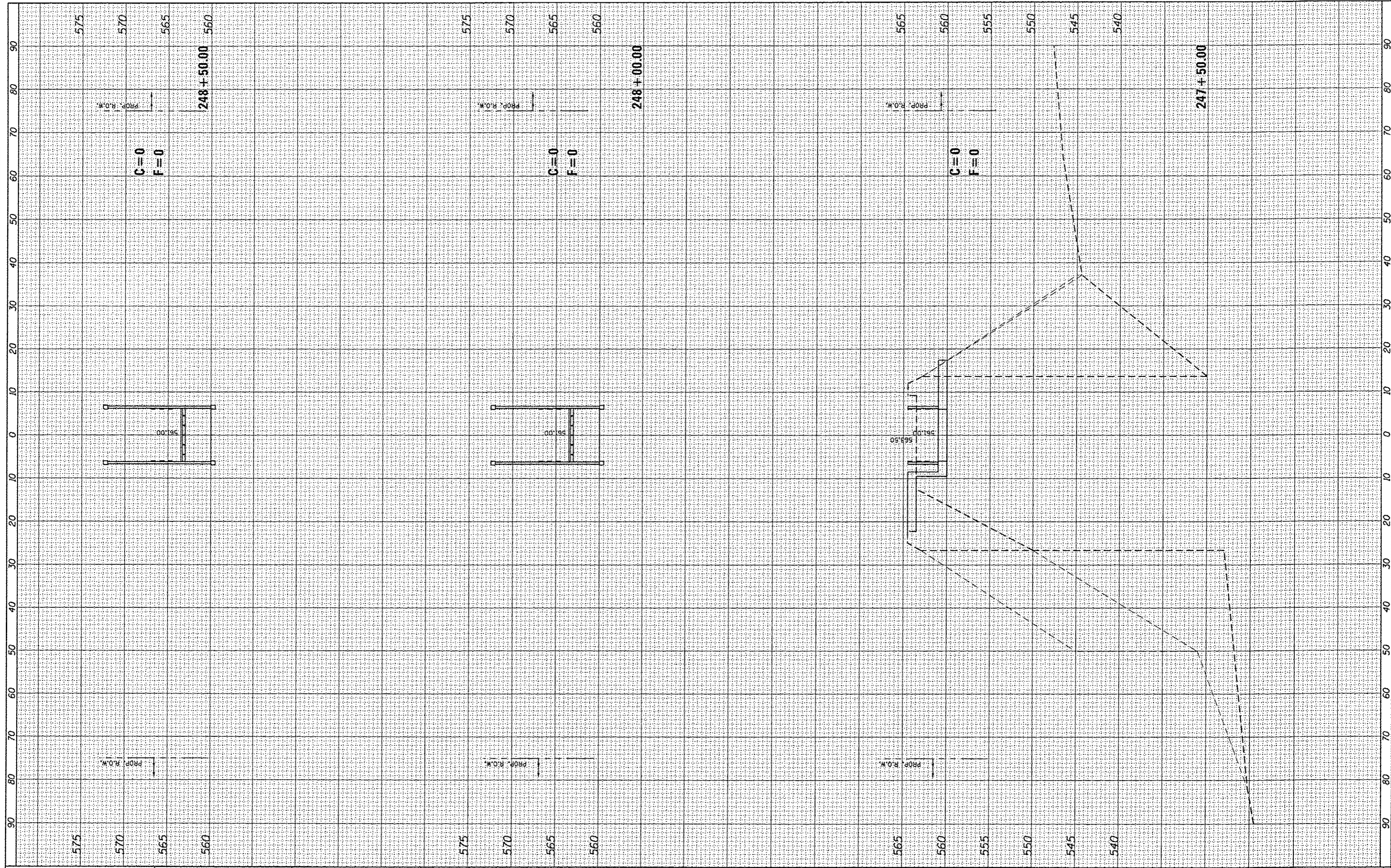
**METRO EAST PARK & RECREATION DISTRICT  
 SCOTT-TROY TRAIL**

**CROSS SECTIONS  
 SCOTT-TROY TRAIL**  
 SCALE: SHEET NO. 62 OF 154 SHEETS STA. 245+00.00 TO STA. 246+50.00

F.A. RTE.	SECTION	COUNTY	TOTAL SHEETS	SHEET NO.
	06-00001-00-BT	MADISON	335	243
			CONTRACT NO. 97633	
ILLINOIS FED. AID PROJECT				

FINISHED SURVEY	SURVEYED	BY	DATE
NOTE BOOK	PLOTTED		
NO.	TEMPERATURE		
	AREAS CHECKED		

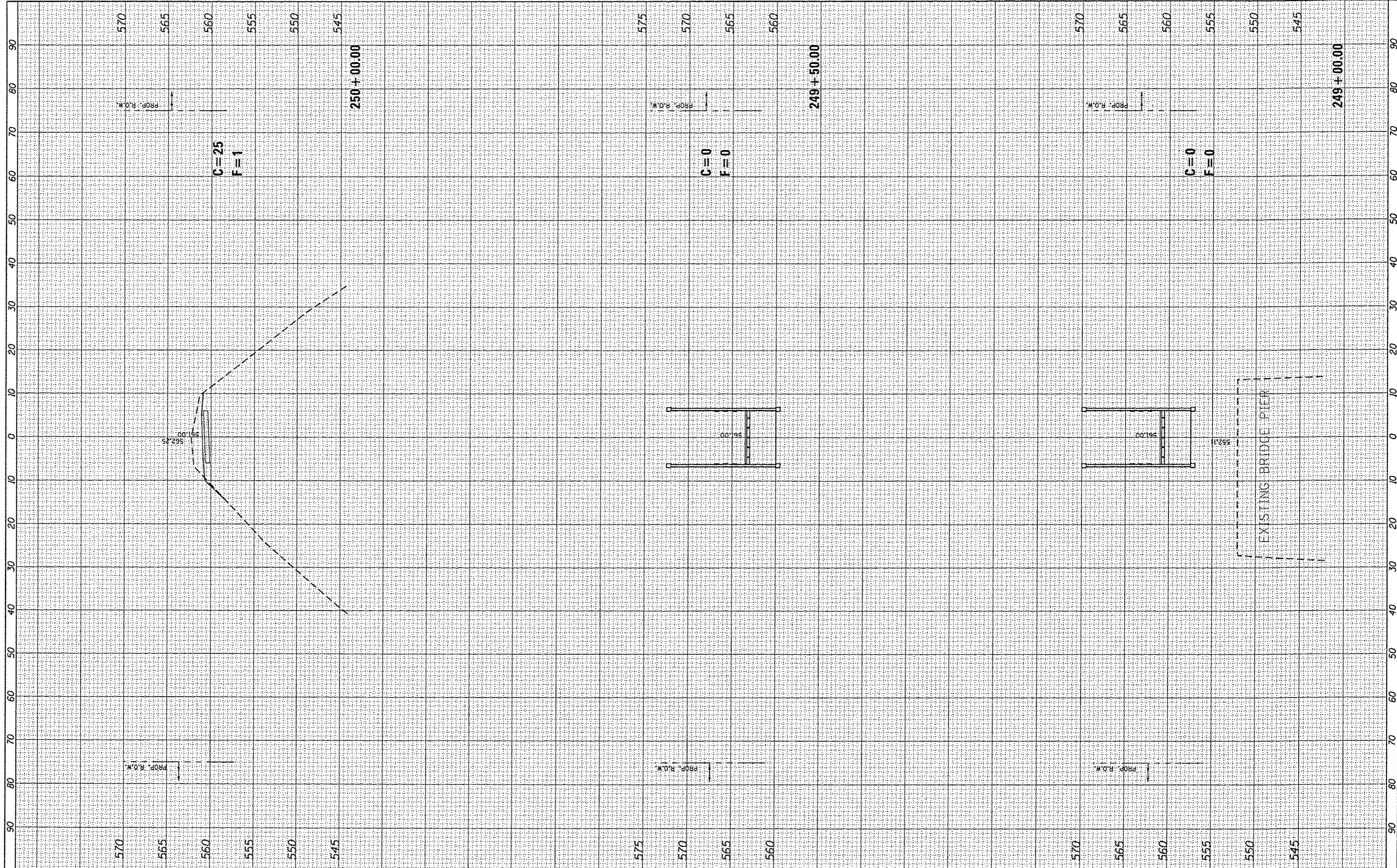
ORIGINAL SURVEY	SURVEYED	BY	DATE
NOTE BOOK	PLOTTED		
NO.	TEMPERATURE		
	AREAS CHECKED		



FILE NAME * xplot scottl.dgn	USER NAME * Scott	DESIGNED - SAS	REVISED -	<b>METRO EAST PARK &amp; RECREATION DISTRICT SCOTT-TROY TRAIL</b>	<b>CROSS SECTIONS SCOTT-TROY TRAIL</b>			F.A. RTE.	SECTION	COUNTY	TOTAL SHEETS	SHEET NO.
	PLOT SCALE = 20.0000' / in.	DRAWN - SAS	REVISED -		SCALE:	SHEET NO. 63 OF 154 SHEETS	STA. 247+00.00	TO STA. 248+50.00	06-00001-00-BT	MADISON	335	244
	PLOT DATE = 7/12/2016	CHECKED - WJB	REVISED -						CONTRACT NO, 97633			
		DATE - 11/19/15	REVISED -						ILLINOIS FED. AID PROJECT			

FINAL SURVEY	BY	DATE
SURVEYED		
PLOTTED		
TEMPLATE		
AREAS		
AREAS CHECKED		

ORIGINAL SURVEY	BY	DATE
SURVEYED		
PLOTTED		
TEMPLATE		
AREAS		
AREAS CHECKED		



FILE NAME \*  
\*splot.scott.dgn

USER NAME \* Scott  
 PLOT SCALE \* 20.0000 \* / in.  
 PLOT DATE \* 7/12/2016

DESIGNED - SAS  
 DRAWN - SAS  
 CHECKED - WJB  
 DATE - 11/19/15

REVISED -  
 REVISED -  
 REVISED -  
 REVISED -

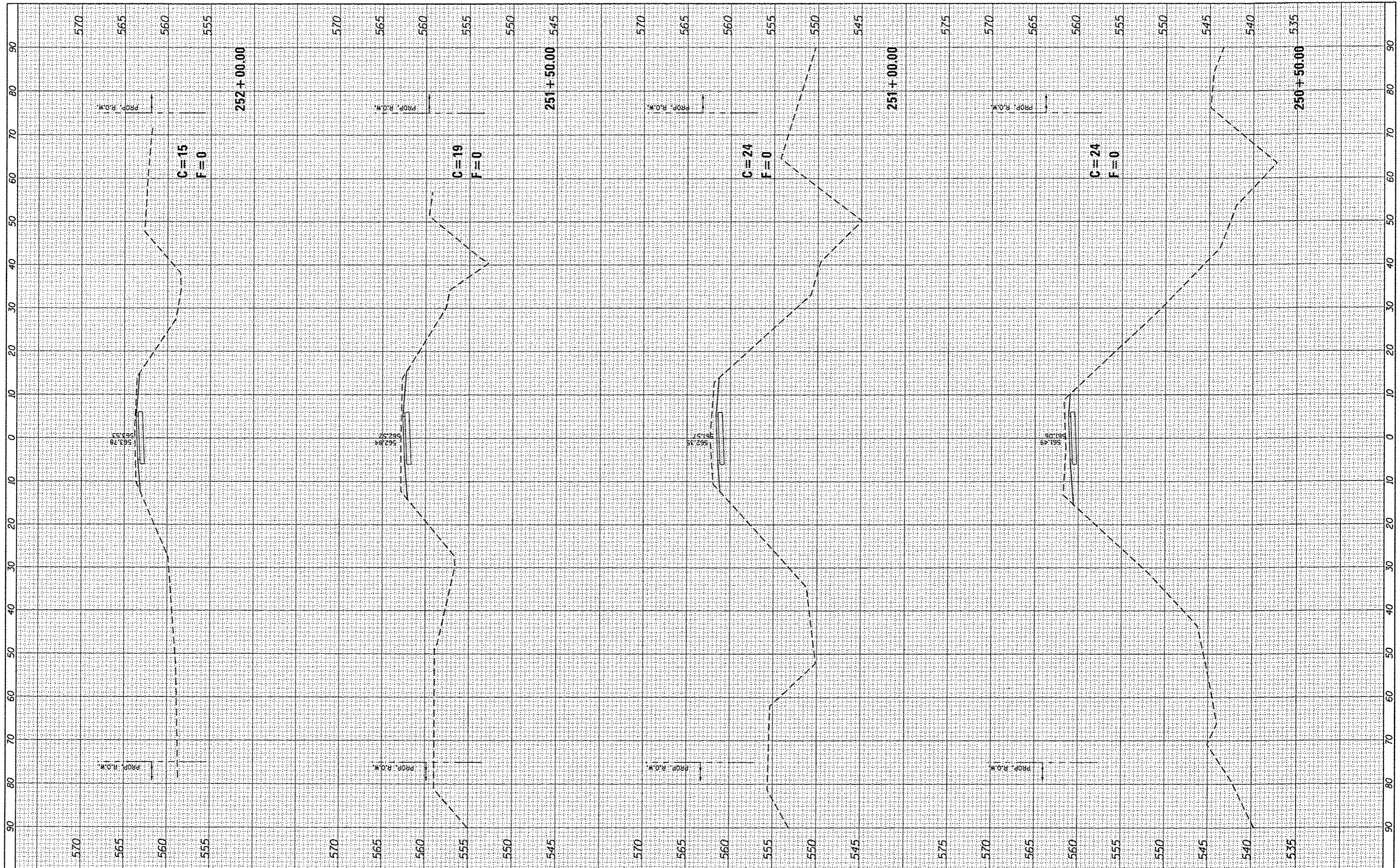
**METRO EAST PARK & RECREATION DISTRICT  
 SCOTT-TROY TRAIL**

**CROSS SECTIONS  
 SCOTT-TROY TRAIL**  
 SCALE: SHEET NO. 64 OF 154 SHEETS STA. 249+00.00 TO STA. 250+00.00

F.A. RTE.	SECTION	COUNTY	TOTAL SHEETS	SHEET NO.
	06-00001-00-BT	MADISON	335	245
CONTRACT NO. 97633			ILLINOIS FED. AID PROJECT	

FINAL SURVEY	BY	DATE
SURVEYED		
PLOTTED		
NOTE BOOK		
AREAS CHECKED		
NO.		

ORIGINAL SURVEY	BY	DATE
SURVEYED		
PLOTTED		
NOTE BOOK		
AREAS CHECKED		
NO.		



FILE NAME \*  
 \*plot scott.dgn

USER NAME \* Scott  
 DESIGNED - SAS  
 DRAWN - SAS  
 CHECKED - WJB  
 DATE - 11/19/15

REVISED -  
 REVISED -  
 REVISED -  
 REVISED -

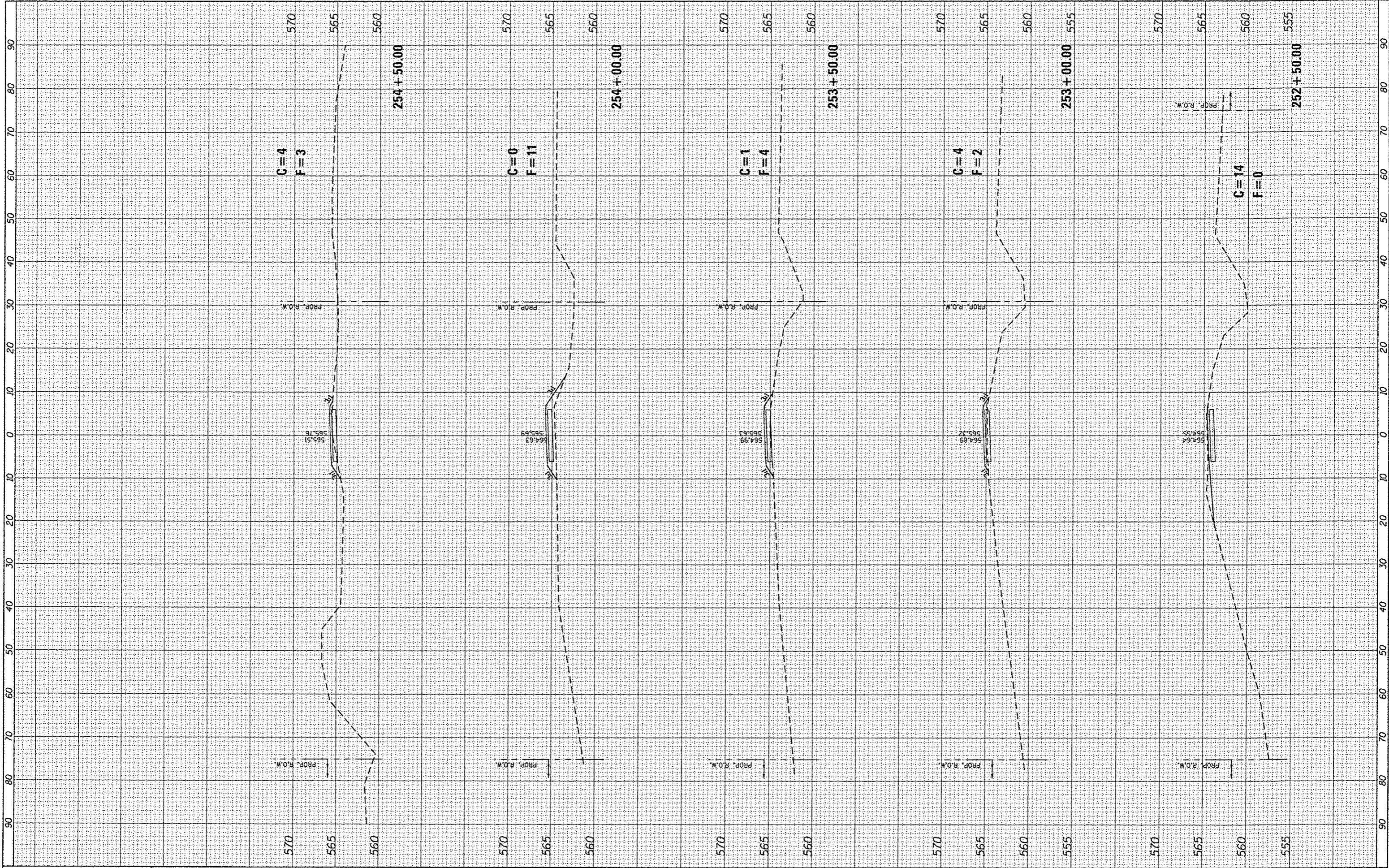
**METRO EAST PARK & RECREATION DISTRICT  
 SCOTT-TROY TRAIL**

**CROSS SECTIONS  
 SCOTT-TROY TRAIL**  
 SCALE: SHEET NO. 65 OF 154 SHEETS STA. 250+50.00 TO STA. 252+00.00

F.A. RTE.	SECTION	COUNTY	TOTAL SHEETS	SHEET NO.
	06-00001-00-BT	MADISON	335	246
ILLINOIS FED. AID PROJECT			CONTRACT NO. 97633	

FINAL SURVEY	BY	DATE
SURVEYED		
PLOTTED		
NOTE BOOK		
AREAS CHECKED		
NO.		

ORIGINAL SURVEY	BY	DATE
SURVEYED		
PLOTTED		
NOTE BOOK		
AREAS CHECKED		
NO.		



FILE NAME = xplot scott.dgn

USER NAME = Scott  
 DESIGNED - SAS  
 DRAWN - SAS  
 CHECKED - WJB  
 DATE - 11/19/15

REVISED -  
 REVISED -  
 REVISED -  
 REVISED -

**METRO EAST PARK & RECREATION DISTRICT  
 SCOTT-TROY TRAIL**

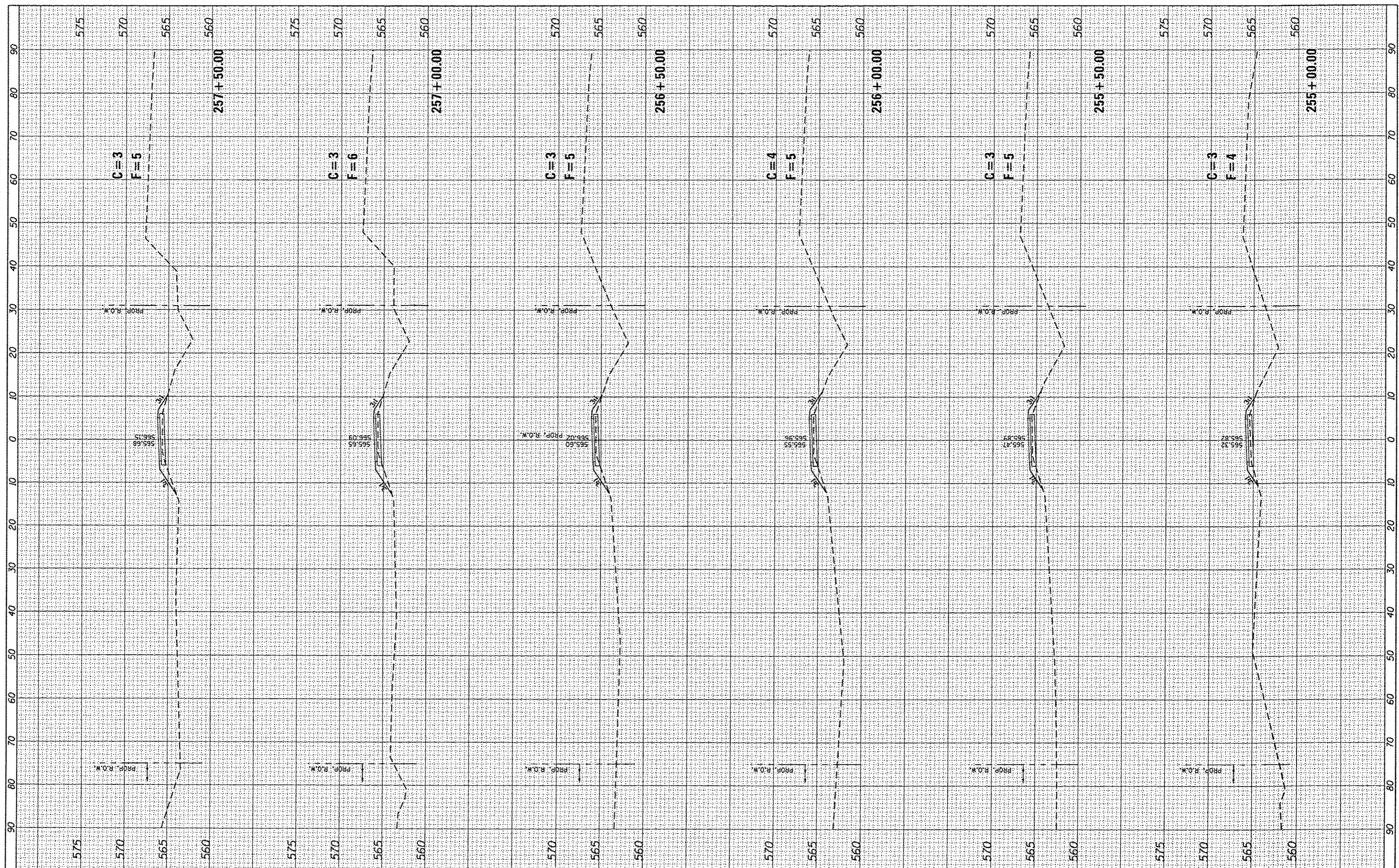
SCALE: SHEET NO. 66 OF 154 SHEETS STA. 252+50.00 TO STA. 254+50.00

**CROSS SECTIONS  
 SCOTT-TROY TRAIL**

F.A. RTE.	SECTION	COUNTY	TOTAL SHEETS	SHEET NO.
	06-00001-00-BT	MADISON	335	247
CONTRACT NO. 97633				
[ILLINOIS] FED. AID PROJECT				

FINAL SURVEY	SURVEYED	BY	DATE
NOTE BOOK	PLOTTED		
NO.	TEMPLATE		
	AREAS		
	CHECKED		

ORIGINAL SURVEY	SURVEYED	BY	DATE
NOTE BOOK	PLOTTED		
NO.	TEMPLATE		
	AREAS		
	CHECKED		



FILE NAME = \*splot.scott.dgn  
 USER NAME = Scott  
 PLOT SCALE = 20.0000' / 1" =  
 PLOT DATE = 7/12/2016

DESIGNED - SAS	REVISED -
DRAWN - SAS	REVISED -
CHECKED - WJB	REVISED -
DATE - 11/19/15	REVISED -

**METRO EAST PARK & RECREATION DISTRICT  
SCOTT-TROY TRAIL**

**CROSS SECTIONS  
SCOTT-TROY TRAIL**

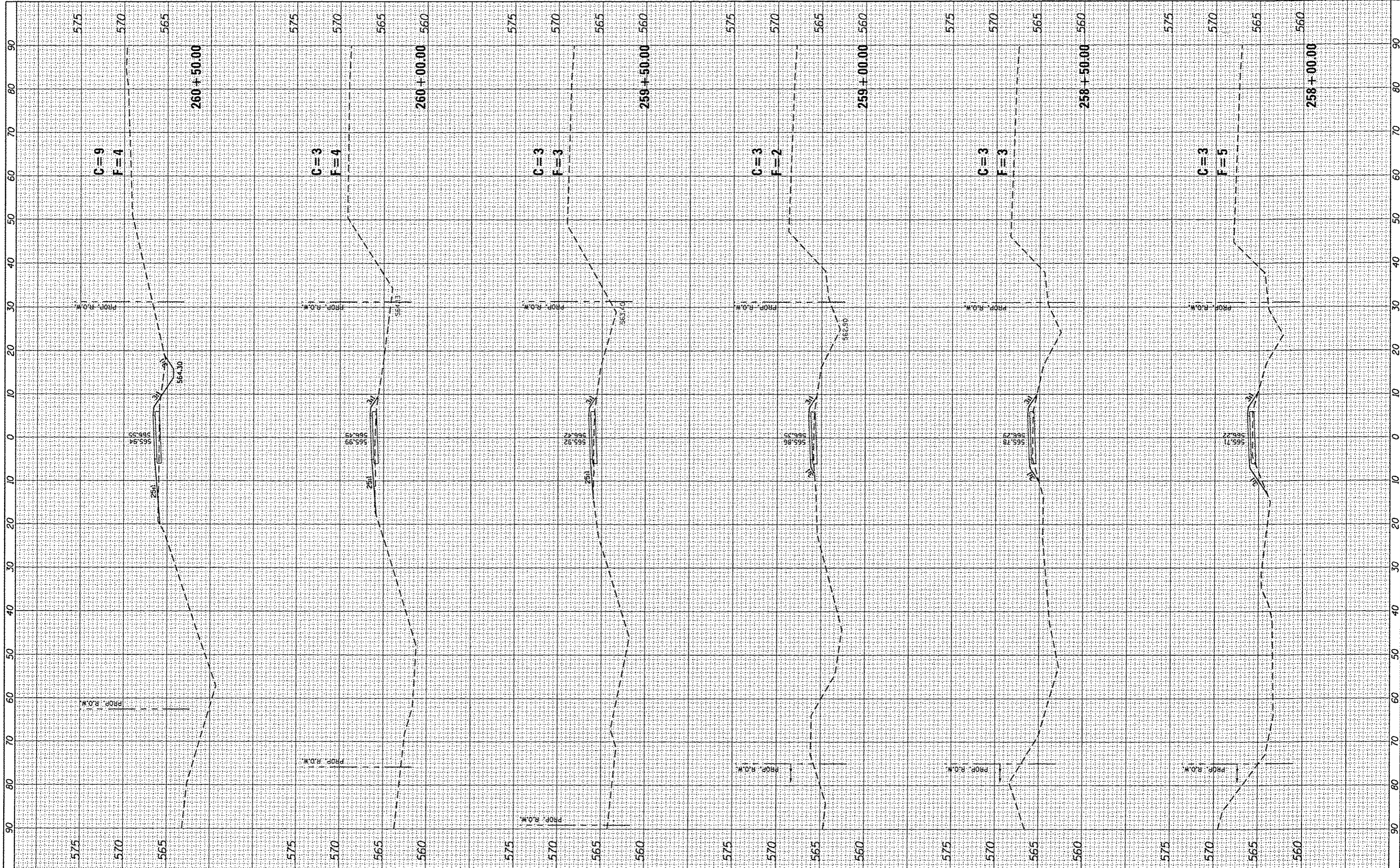
SCALE: SHEET NO. 67 OF 154 SHEETS STA. 255+00.00 TO STA. 257+50.00

F.A. RTE.	SECTION	COUNTY	TOTAL SHEETS	SHEET NO.
	06-00001-00-BT	MADISON	335	248
			CONTRACT NO. 97633	
ILLINOIS FED. AID PROJECT				



FINAL SURVEY	DATE
SURVEYED	BY
PLOTTED	
TEMPERATURE	
NOTE BOOK	
NO.	

ORIGINAL SURVEY	DATE
SURVEYED	BY
PLOTTED	
TEMPERATURE	
NOTE BOOK	
NO.	



FILE NAME = x:\plot scott.dgn  
 USER NAME = Scott

DESIGNED - SAS  
 DRAWN - SAS  
 CHECKED - WJB  
 DATE - 11/19/15

REVISIONS  
 REVISIONS  
 REVISIONS  
 REVISIONS

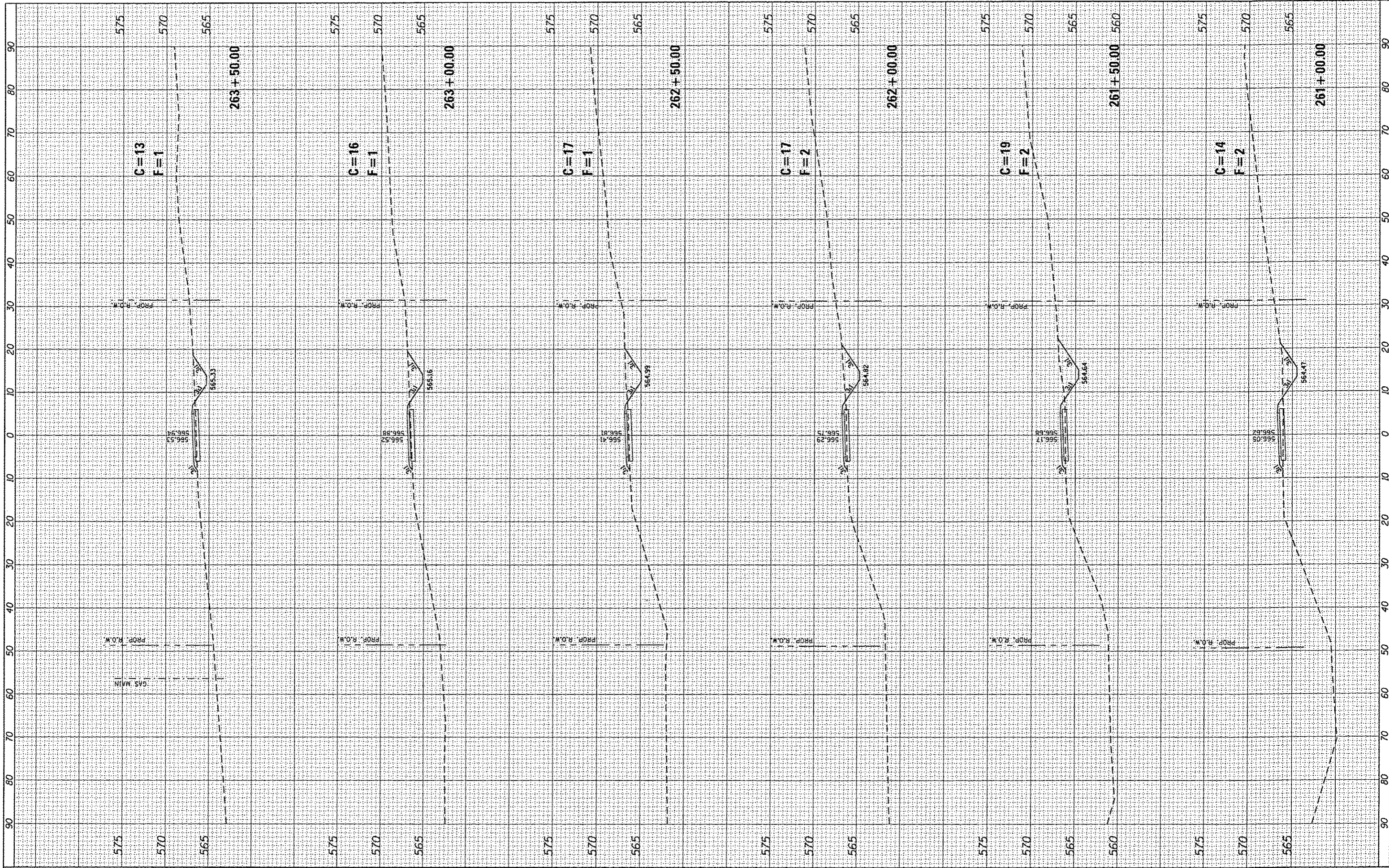
**METRO EAST PARK & RECREATION DISTRICT  
 SCOTT-TROY TRAIL**

**CROSS SECTIONS  
 SCOTT-TROY TRAIL**  
 SCALE: SHEET NO. 68 OF 154 SHEETS STA. 258+00.00 TO STA. 260+50.00

F.A. RTE.	SECTION	COUNTY	TOTAL SHEETS	SHEET NO.
	06-00001-00-8T	MADISON	335	249
			CONTRACT NO. 97633	
ILLINOIS FED. AID PROJECT				

FINAL SURVEY	SURVEYED	BY	DATE
NOTE BOOK	PLOTTED		
	TEMPERATURE		
	AREAS CHECKED		

ORIGINAL SURVEY	SURVEYED	BY	DATE
NOTE BOOK	PLOTTED		
	TEMPERATURE		
	AREAS CHECKED		



FILE NAME = vsplot scott.dgn

USER NAME = Scott  
 PLOT SCALE = 20.0000' / in.  
 PLOT DATE = 7/12/2016

DESIGNED - SAS	REVISED -
DRAWN - SAS	REVISED -
CHECKED - WJB	REVISED -
DATE - 11/19/15	REVISED -

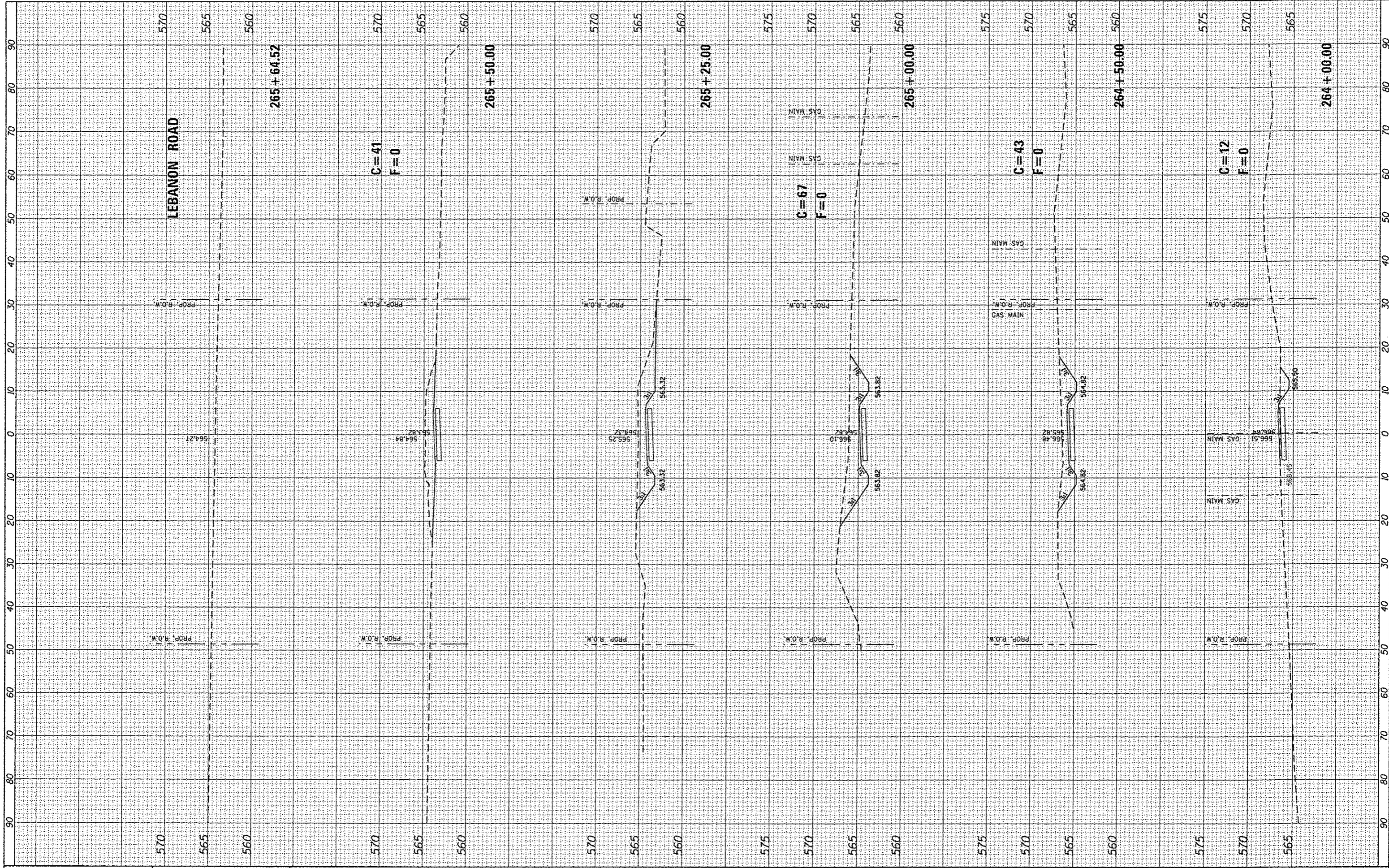
**METRO EAST PARK & RECREATION DISTRICT  
 SCOTT-TROY TRAIL**

**CROSS SECTIONS  
 SCOTT-TROY TRAIL**  
 SCALE: SHEET NO. 69 OF 154 SHEETS STA. 261+00.00 TO STA. 263+50.00

F.A. RTE.	SECTION	COUNTY	TOTAL SHEETS	SHEET NO.
	06-00001-00-BT	MADISON	335	250
			CONTRACT NO. 97633	
[ILLINOIS] FED. AID PROJECT				

FINAL SURVEY	SURVEYED	BY	DATE
SURVEY	PLOTTED		
NOTE BOOK	TEMPLATE		
NO.	AREAS CHECKED		

FINAL SURVEY	SURVEYED	BY	DATE
SURVEY	PLOTTED		
NOTE BOOK	TEMPLATE		
NO.	AREAS CHECKED		



FILE NAME =  
 \*plot scott.dgn

USER NAME = Scott  
 PLOT SCALE = 24.0000' / 1"  
 PLOT DATE = 7/12/2016

DESIGNED - SAS  
 DRAWN - SAS  
 CHECKED - WJB  
 DATE - 11/19/15

REVISED -  
 REVISED -  
 REVISED -  
 REVISED -

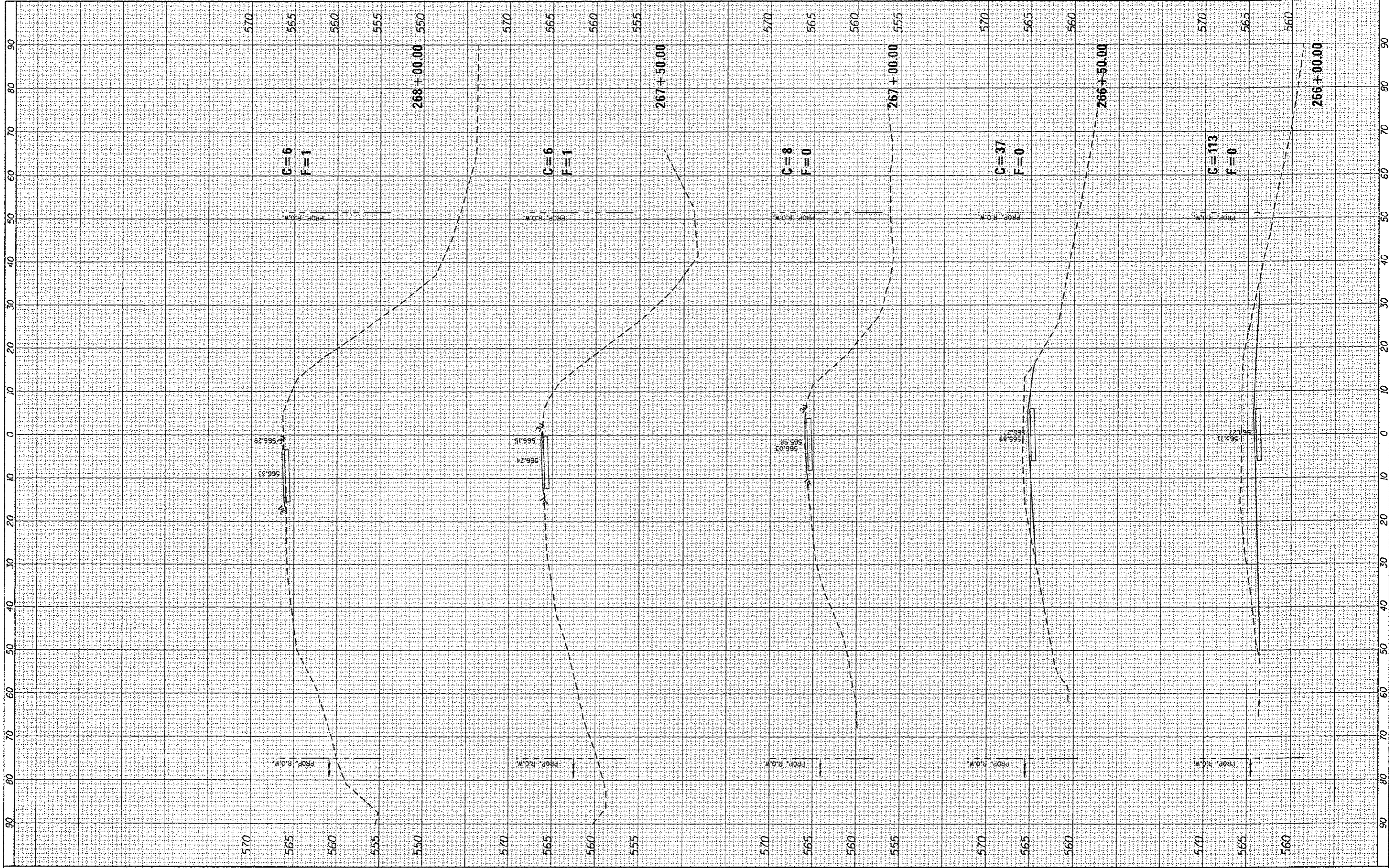
**METRO EAST PARK & RECREATION DISTRICT  
 SCOTT-TROY TRAIL**

**CROSS SECTIONS  
 SCOTT-TROY TRAIL**  
 SCALE: SHEET NO. 70 OF 154 SHEETS STA. 264+00.00 TO STA. 265+64.52

F.A. RTE.	SECTION	COUNTY	TOTAL SHEETS	SHEET NO.
	06-00001-00-BT	MADISON	335	251
CONTRACT NO. 97633				
[ILLINOIS] FED. AID PROJECT				

FINAL	DATE
SURVEYED	
PLOTTED	
TEMPLATE	
NOTE BOOK	
NO.	
AREAS CHECKED	

ORIGINAL	DATE
SURVEYED	
PLOTTED	
TEMPLATE	
NOTE BOOK	
NO.	
AREAS CHECKED	



FILE NAME \*  
\*plot scott.dgn

USER NAME \* Scott  
 DESIGNED - SAS  
 DRAWN - SAS  
 CHECKED - WJB  
 DATE - 11/19/15  
 PLOT SCALE \* 20.0000 "/>

REVISIONS  
 REVISIONS  
 REVISIONS  
 REVISIONS

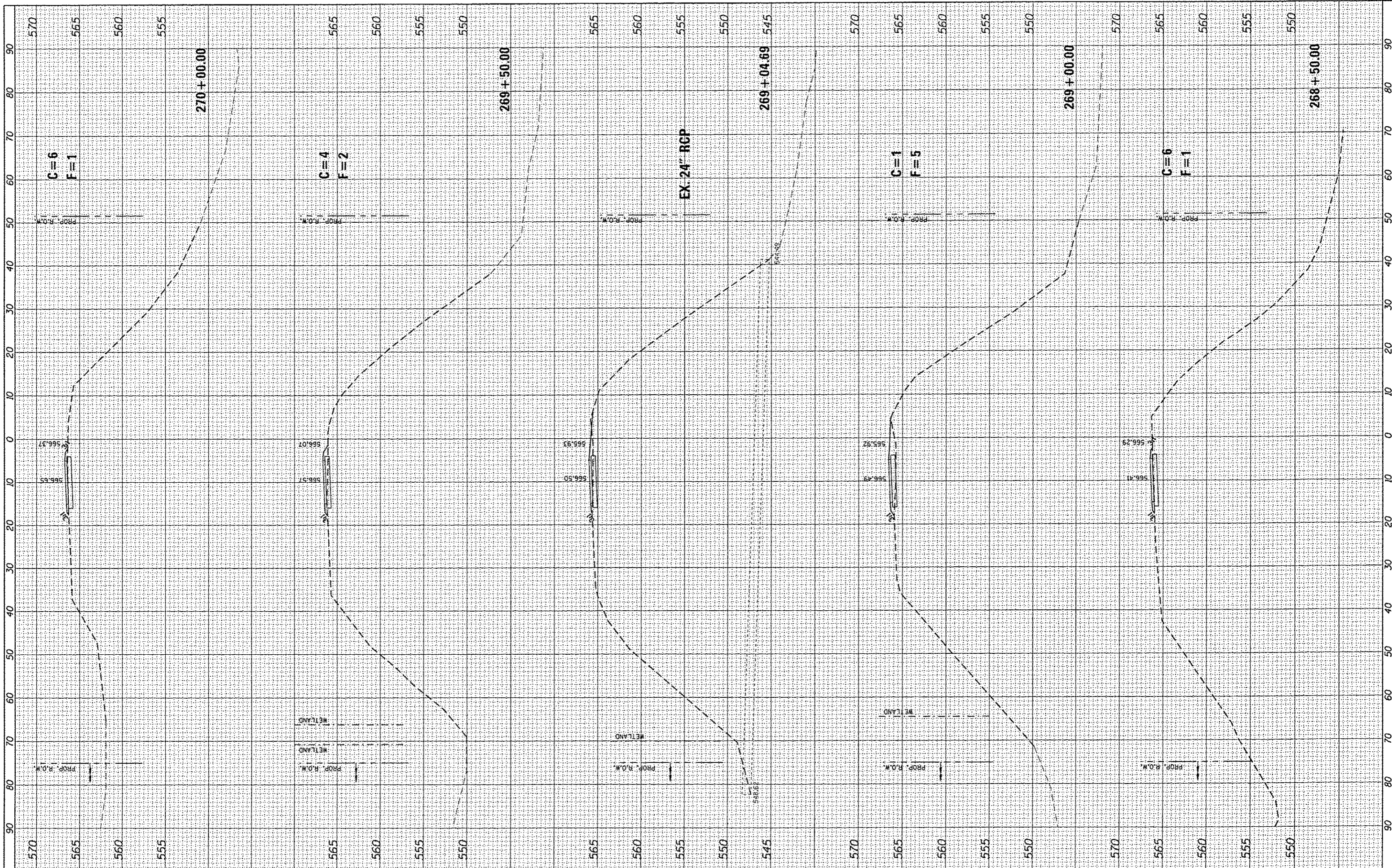
**METRO EAST PARK & RECREATION DISTRICT  
 SCOTT-TROY TRAIL**

**CROSS SECTIONS  
 SCOTT-TROY TRAIL**  
 SCALE: SHEET NO. 71 OF 154 SHEETS STA. 266+00.00 TO STA. 268+00.00

F.A. RTE.	SECTION	COUNTY	TOTAL SHEETS	SHEET NO.
	06-0001-00-BT	MADISON	335	252
			CONTRACT NO. 97633	
ILLINOIS FED. AID PROJECT				

FINAL	DATE
SURVEY	
PLOTTED	
NOTE BOOK	
AREAS CHECKED	

ORIGINAL	DATE
SURVEY	
PLOTTED	
NOTE BOOK	
AREAS CHECKED	



FILE NAME \*  
\*plot scott.dgn

USER NAME \* Scott  
PLOT SCALE = 20.0000' / in.  
PLOT DATE = 7/12/2016

DESIGNED - SAS  
DRAWN - SAS  
CHECKED - WJB  
DATE - 11/19/15

REVISED -  
REVISED -  
REVISED -  
REVISED -

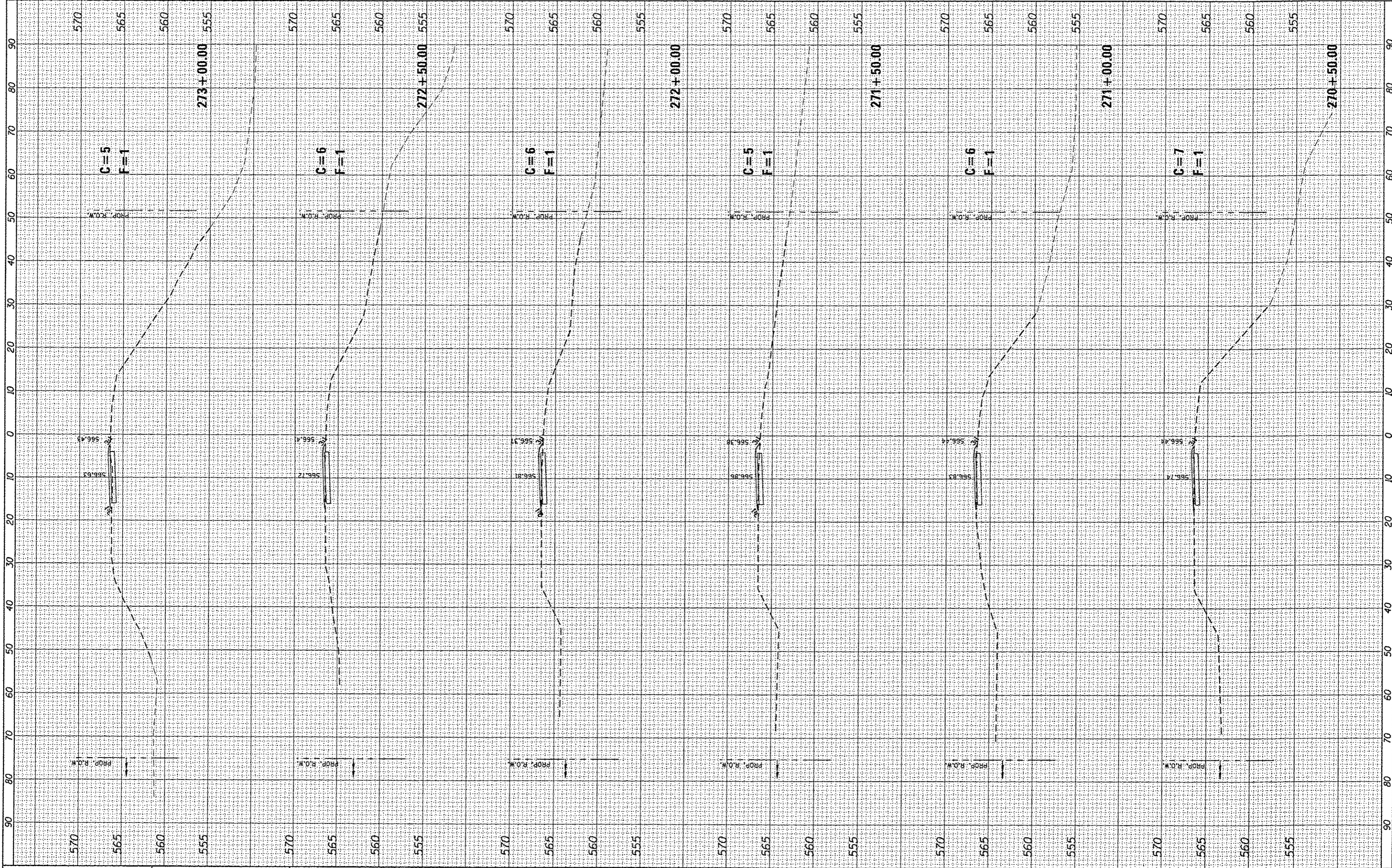
**METRO EAST PARK & RECREATION DISTRICT  
SCOTT-TROY TRAIL**

**CROSS SECTIONS  
SCOTT-TROY TRAIL**  
SCALE: SHEET NO. 72 OF 154 SHEETS STA. 268+50.00 TO STA. 270+00.00

F.A. RTE.	SECTION	COUNTY	TOTAL SHEETS	SHEET NO.
	06-00001-00-BT	MADISON	335	253
CONTRACT NO. 97633				
ILLINOIS FED. AID PROJECT				

FINAL SURVEY	SURVEYED	DATE
NOTE BOOK	PLOTTED	BT
NO.	TEMPLATE	
	AREAS CHECKED	

ORIGINAL SURVEY	SURVEYED	DATE
NOTE BOOK	PLOTTED	BT
NO.	TEMPLATE	
	AREAS CHECKED	



FILE NAME \*  
\*splot scott.dgn

USER NAME \* Scott  
PLOT SCALE \* 20.0000" = 1'  
PLOT DATE \* 7/12/2016

DESIGNED - SAS  
DRAWN - SAS  
CHECKED - WJB  
DATE - 11/19/15

REVISED -  
REVISED -  
REVISED -  
REVISED -

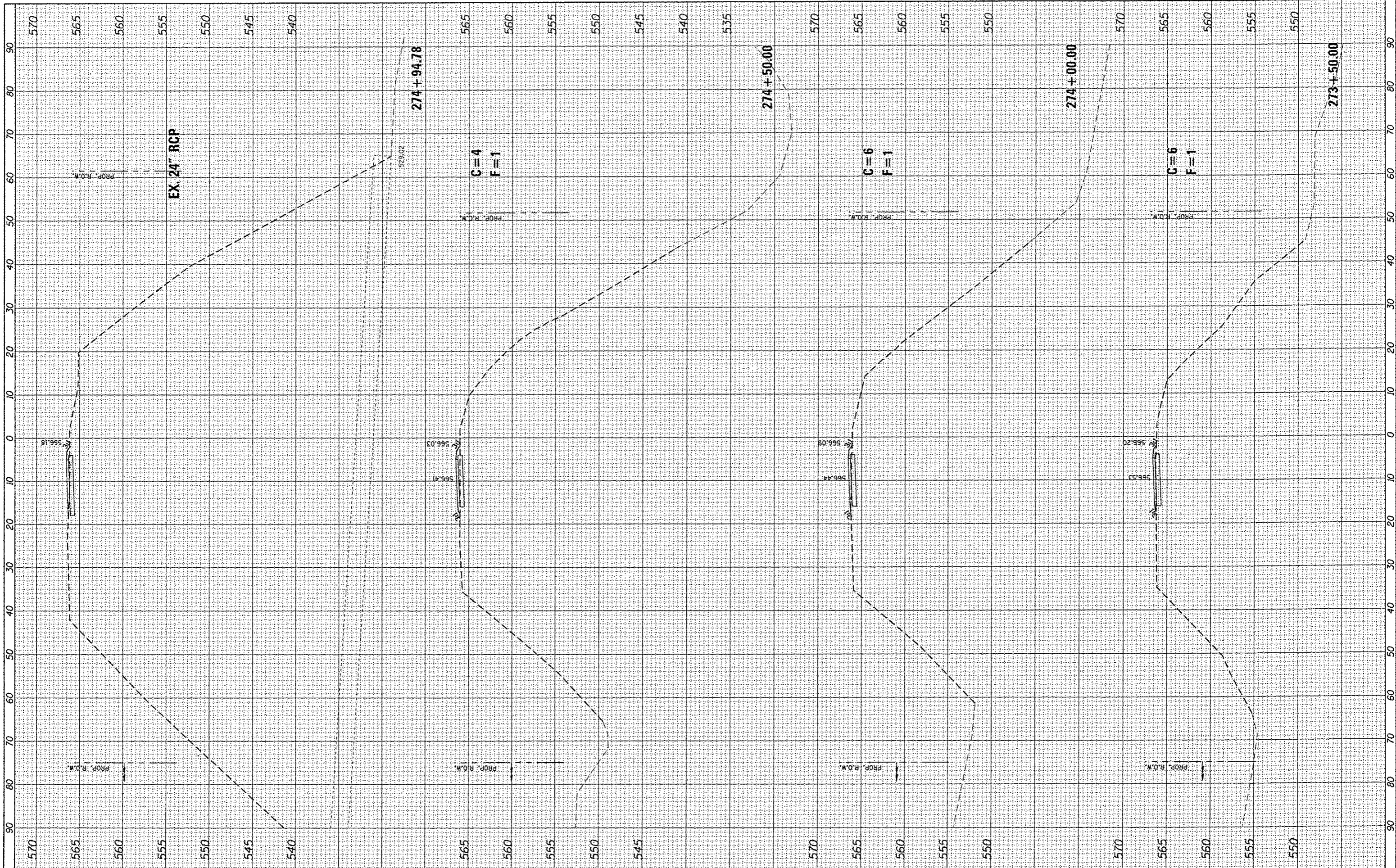
**METRO EAST PARK & RECREATION DISTRICT  
SCOTT-TROY TRAIL**

**CROSS SECTIONS  
SCOTT-TROY TRAIL**  
SCALE: SHEET NO. 73 OF 154 SHEETS STA. 270+50.00 TO STA. 273+00.00

F.A. RTE.	SECTION	COUNTY	TOTAL SHEETS	SHEET NO.
	06-00001-00-8T	MADISON	335	254
			CONTRACT NO. 97633	
ILLINOIS FED. AID PROJECT				

FINAL SURVEY	SURVEYED	BT	DATE
SURVEY	PLOTTED		
NOTE BOOK	TEMPLATE		
NO.	AREAS CHECKED		

ORIGINAL SURVEY	SURVEYED	BT	DATE
SURVEY	PLOTTED		
NOTE BOOK	TEMPLATE		
NO.	AREAS CHECKED		



FILE NAME \*  
 \*plot scott.dgn

USER NAME = Scott  
 PLOT SCALE = 20,0000' / 1"  
 PLOT DATE = 7/12/2016

DESIGNED - SAS  
 DRAWN - SAS  
 CHECKED - WJB  
 DATE - 11/19/15

REVISED -  
 REVISED -  
 REVISED -  
 REVISED -

**METRO EAST PARK & RECREATION DISTRICT  
 SCOTT-TROY TRAIL**

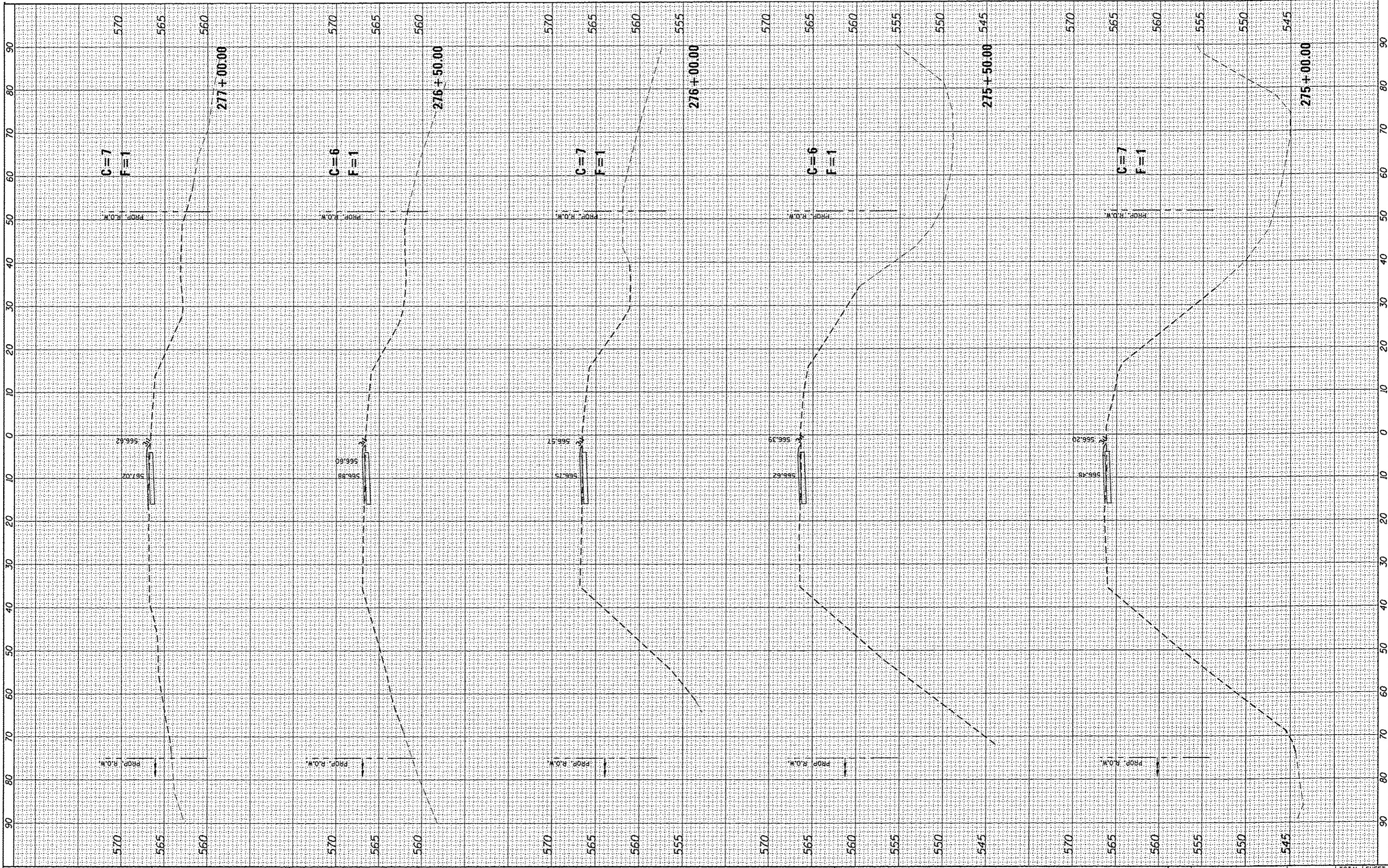
**CROSS SECTIONS  
 SCOTT-TROY TRAIL**

SCALE: SHEET NO. 74 OF 154 SHEETS STA. 273+50.00 TO STA. 274+94.78

F.A. RTE.	SECTION	COUNTY	TOTAL SHEETS	SHEET NO.
	06-00001-00-BT	MADISON	335	255
			CONTRACT NO. 97633	
ILLINOIS FED. AID PROJECT				

DATE	
BY	
FINISHED	
SAVED	
NOTED	
PLOTTED	
APPROVED	
NO.	

DATE	
BY	
ORIGINAL	
SAVED	
NOTED	
PLOTTED	
APPROVED	
NO.	



FILE NAME =  
 xplot scott.dgn

USER NAME = Scott  
 PLOT SCALE = 28,0000' / in.  
 PLOT DATE = 7/12/2016

DESIGNED - SAS  
 DRAWN - SAS  
 CHECKED - WJB  
 DATE - 11/19/15

REVISED -  
 REVISED -  
 REVISED -  
 REVISED -

**METRO EAST PARK & RECREATION DISTRICT  
 SCOTT-TROY TRAIL**

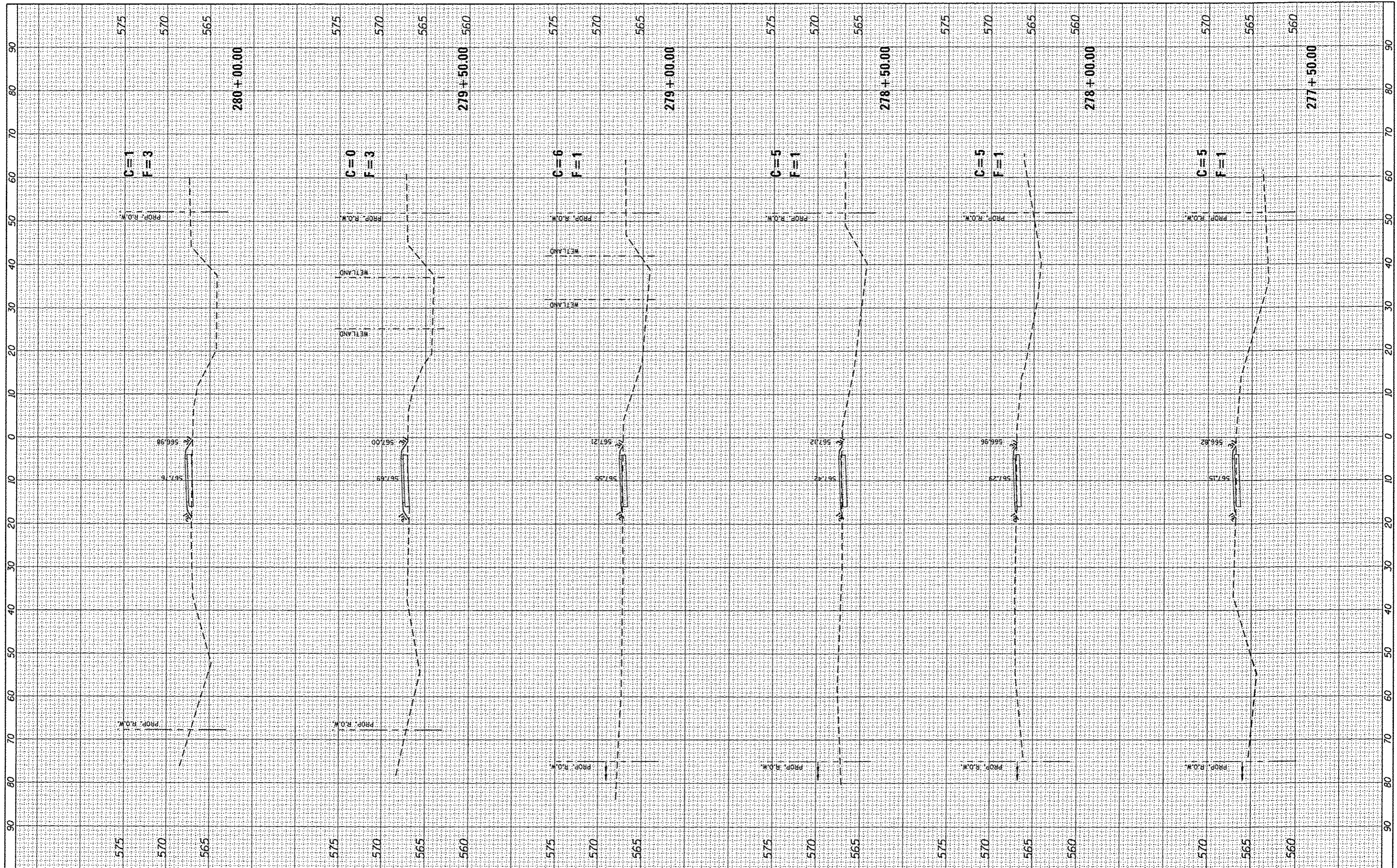
**CROSS SECTIONS  
 SCOTT-TROY TRAIL**  
 SCALE: SHEET NO. 75 OF 154 SHEETS STA. 275+00.00 TO STA. 277+00.00

F.A. RTE.	SECTION	COUNTY	TOTAL SHEETS	SHEET NO.
	06-00001-00-BT	MADISON	335	256
			CONTRACT NO. 97633	
ILLINOIS FED. AID PROJECT				



FINAL SURVEY	DATE
SURVEYED	
PLOTTED	
NOTE BOOK	
AREAS CHECKED	
NO.	

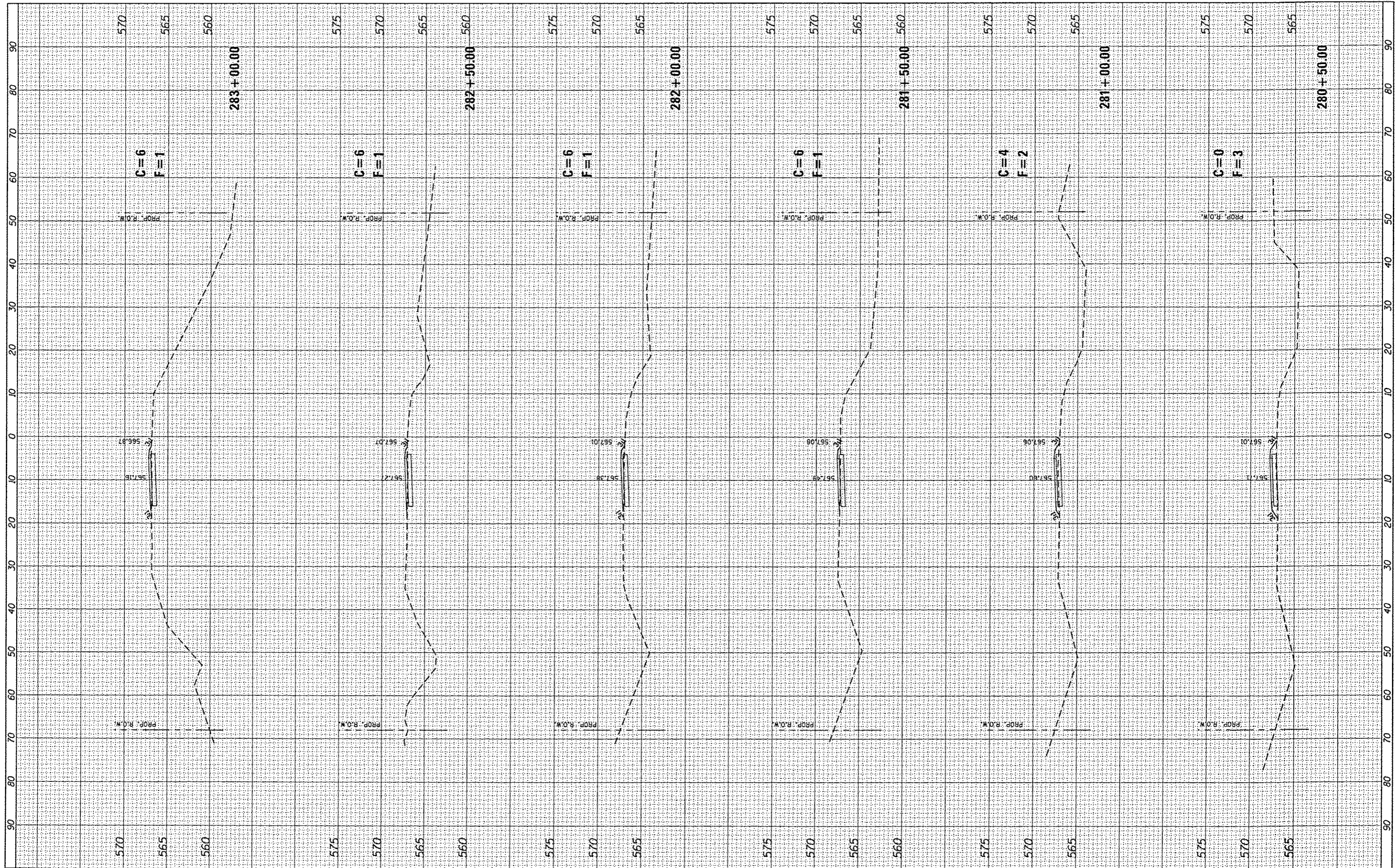
ORIGINAL SURVEY	DATE
SURVEYED	
PLOTTED	
NOTE BOOK	
AREAS CHECKED	
NO.	



FILE NAME = x:\plot\scott.dgn	USER NAME = Scott	DESIGNED - SAS	REVISED -	<b>METRO EAST PARK &amp; RECREATION DISTRICT SCOTT-TROY TRAIL</b>	<b>CROSS SECTIONS SCOTT-TROY TRAIL</b>	F.A. RTE.	SECTION	COUNTY	TOTAL SHEETS	SHEET NO.
	PLOT SCALE = 20,0000' / 1" =	DRAWN - SAS	REVISED -			06-00001-00-BT	MADISON	335	257	
	PLOT DATE = 7/12/2016	CHECKED - WJB	REVISED -			CONTRACT NO. 97633				
		DATE - 11/19/15	REVISED -			ILLINOIS FED. AID PROJECT				
					SCALE:	SHEET NO. 76 OF 154 SHEETS		STA. 277+50.00 TO STA. 280+00.00		

FINAL SURVEY	DATE
SURVEYED	BY
PLOTTED	
TEMPERATURE	
NOTE BOOK	
AREAS CHECKED	
NO.	

ORIGINAL SURVEY	DATE
SURVEYED	BY
PLOTTED	
TEMPERATURE	
NOTE BOOK	
AREAS CHECKED	
NO.	



FILE NAME =  
 xplot scott.dgn

USER NAME = Scott  
 DESIGNED - SAS  
 DRAWN - SAS  
 CHECKED - WJB  
 DATE - 11/19/15  
 PLOT SCALE = 20,0000' / 1" = 20000  
 PLOT DATE = 7/12/2016

REVISED -  
 REVISED -  
 REVISED -  
 REVISED -

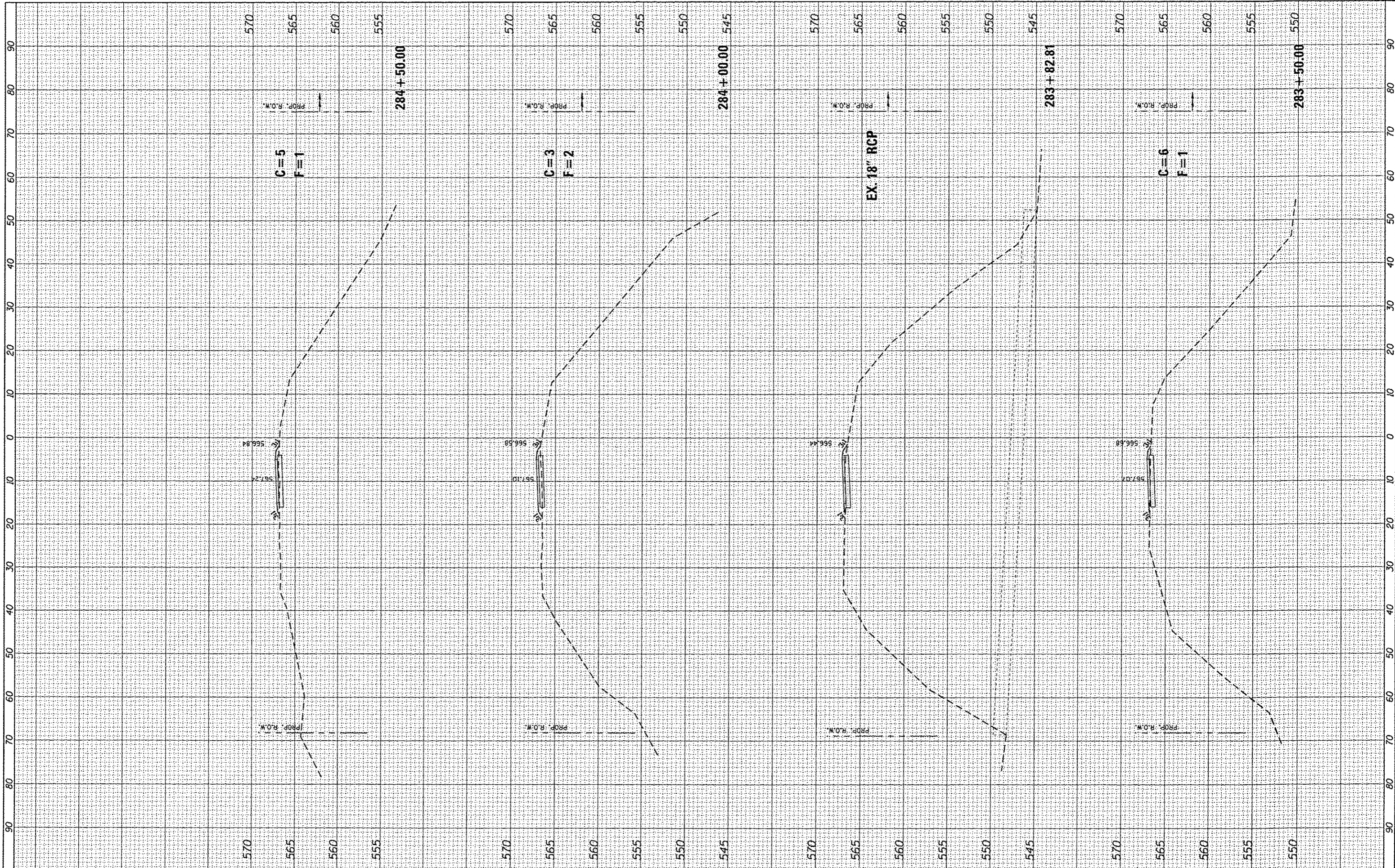
**METRO EAST PARK & RECREATION DISTRICT  
 SCOTT-TROY TRAIL**

**CROSS SECTIONS  
 SCOTT-TROY TRAIL**  
 SCALE: SHEET NO. 77 OF 154 SHEETS STA. 280+50.00 TO STA. 283+00.00

F.A. RTE.	SECTION	COUNTY	TOTAL SHEETS	SHEET NO.
	06-00001-00-BT	MADISON	335	258
CONTRACT NO. 97633				
ILLINOIS FED. AID PROJECT				

FINAL SURVEY	SURVEYED	BY	DATE
NOTE BOOK	PLOTTED		
NO.	TEMPLATE		
	AREAS CHECKED		

ORIGINAL SURVEY	SURVEYED	BY	DATE
NOTE BOOK	PLOTTED		
NO.	TEMPLATE		
	AREAS CHECKED		



FILE NAME \*  
xplot scott.dgn

USER NAME \* Scott  
DESIGNED - SAS  
DRAWN - SAS  
CHECKED - WJB  
DATE - 11/19/15  
PLOT SCALE \* 20,0000' / in.  
PLOT DATE \* 7/12/2016

REVISED -  
REVISED -  
REVISED -  
REVISED -

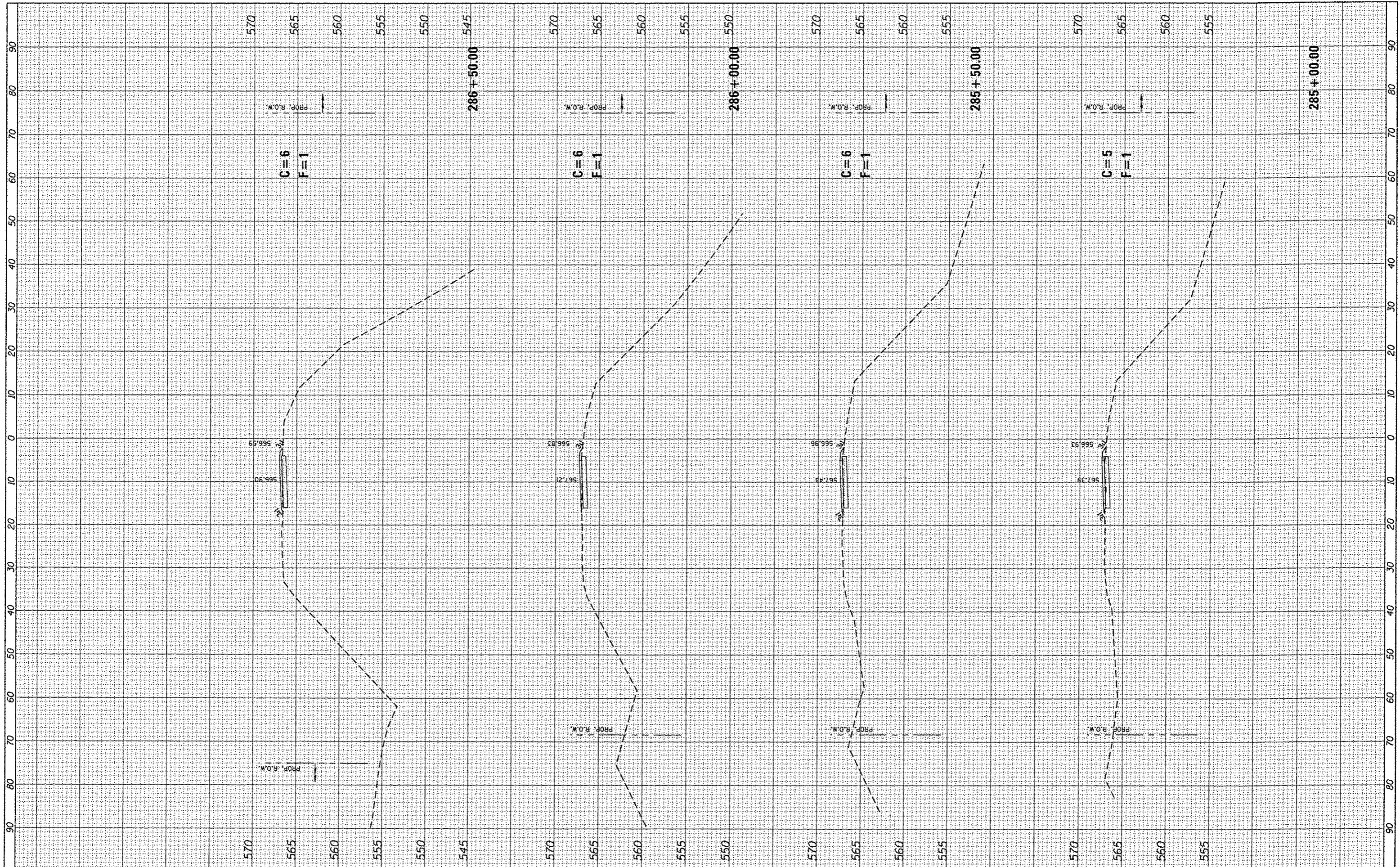
**METRO EAST PARK & RECREATION DISTRICT  
SCOTT-TROY TRAIL**

**CROSS SECTIONS  
SCOTT-TROY TRAIL**  
SCALE: SHEET NO. 78 OF 154 SHEETS STA. 283+50.00 TO STA. 284+50.00

F.A. RTE.	SECTION	COUNTY	TOTAL SHEETS	SHEET NO.
	06-00001-00-BT	MADISON	335	259
			CONTRACT NO. 97633	
ILLINOIS FED. AID PROJECT				

FINAL SURVEY	DATE
SURVEYED	
PLOTTED	
INSTRUMENT	
NO. OF STAKES	
AREAS CHECKED	
NO.	

ORIGINAL SURVEY	DATE
SURVEYED	
PLOTTED	
INSTRUMENT	
NO. OF STAKES	
AREAS CHECKED	
NO.	



FILE NAME \*  
xsploc scott.dgn

USER NAME \* Scott  
 PLOT SCALE \* 20.0000' / 1" = 1'  
 PLOT DATE \* 7/12/2016

DESIGNED - SAS  
 DRAWN - SAS  
 CHECKED - WJB  
 DATE - 11/19/15

REVISED -  
 REVISED -  
 REVISED -  
 REVISED -

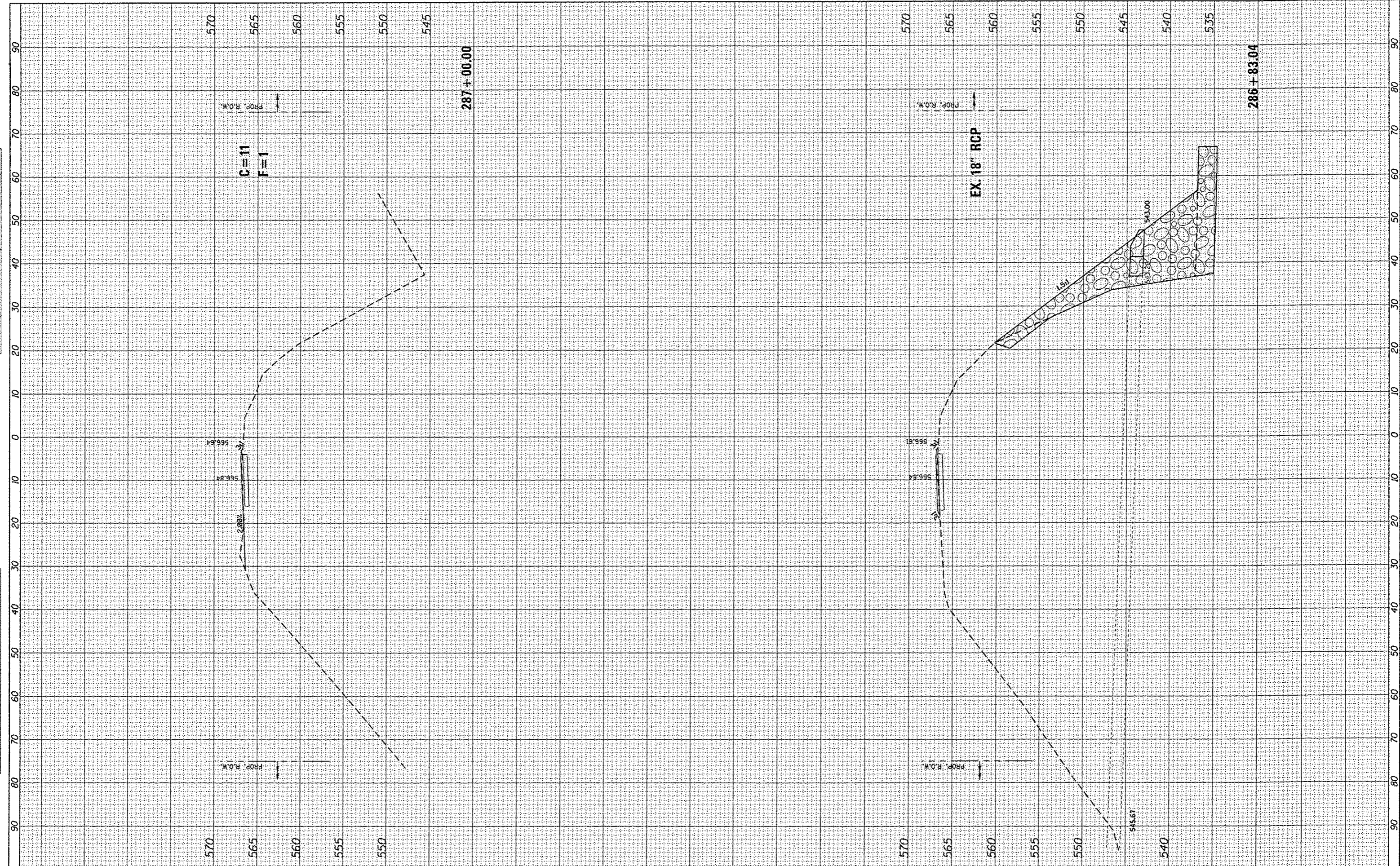
**METRO EAST PARK & RECREATION DISTRICT  
 SCOTT-TROY TRAIL**

**CROSS SECTIONS  
 SCOTT-TROY TRAIL**  
 SCALE: SHEET NO. 79 OF 154 SHEETS STA. 285+00.00 TO STA. 286+50.00

F.A. RTE.	SECTION	COUNTY	TOTAL SHEETS	SHEET NO.
	06-00001-00-8T	MADISON	335	260
			CONTRACT NO. 97633	
ILLINOIS FED. AID PROJECT				

FINAL SURVEY	DATE
SUBMITTED	
REVISIONS	
NO. OF SHEETS	
NO. OF BOOKS	
AREAS CHECKED	

ORIGINAL SURVEY	DATE
SUBMITTED	
REVISIONS	
NO. OF SHEETS	
NO. OF BOOKS	
AREAS CHECKED	



FILE NAME \*  
 \*splot scott.dgn

USER NAME \* Scott  
 DESIGNED - SAS  
 DRAWN - SAS  
 CHECKED - WJB  
 DATE - 11/19/15  
 PLOT SCALE = 20.0000' / 1" =  
 PLOT DATE = 7/12/2016

REVISED -  
 REVISED -  
 REVISED -  
 REVISED -

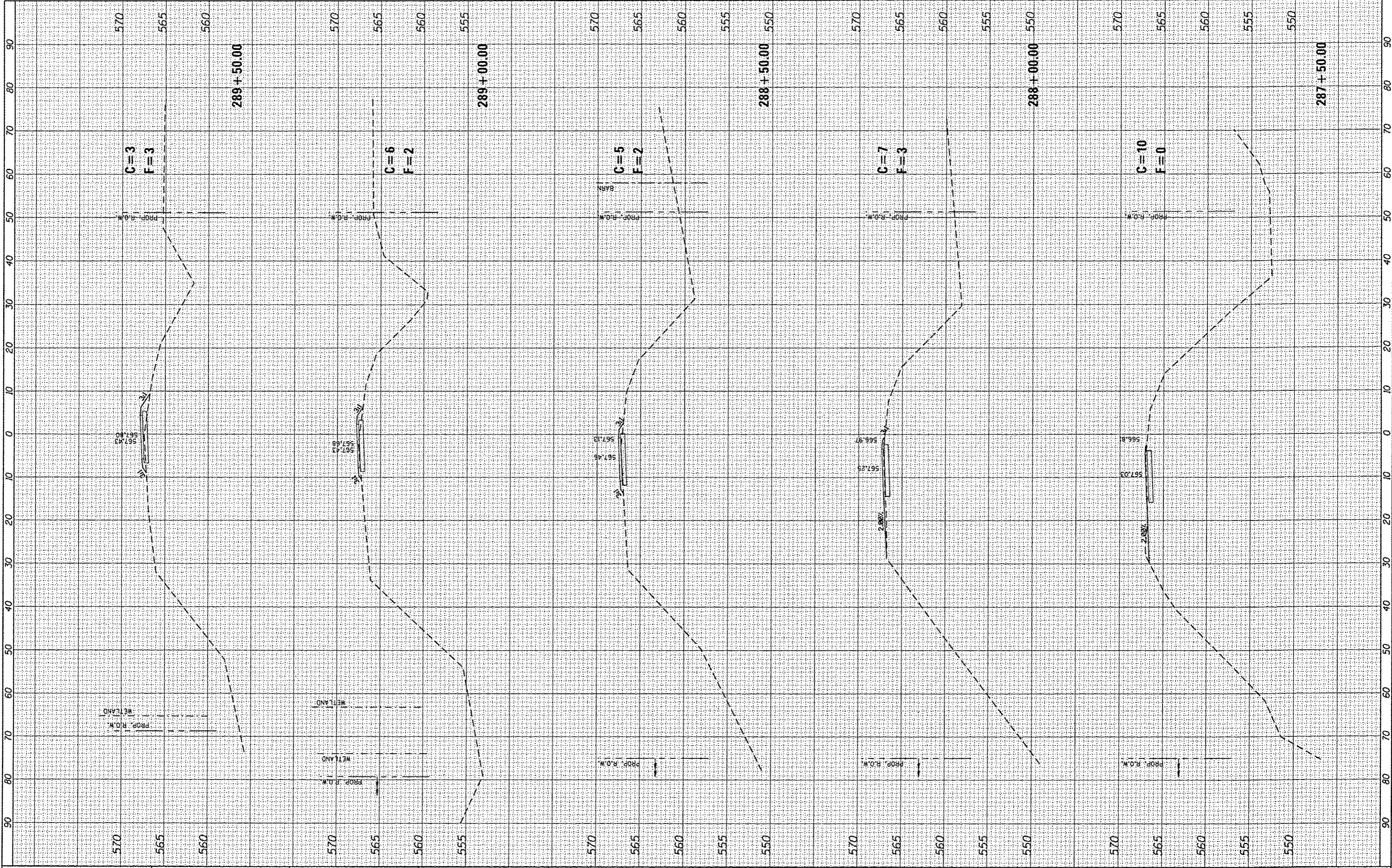
**METRO EAST PARK & RECREATION DISTRICT  
 SCOTT-TROY TRAIL**

**CROSS SECTIONS  
 SCOTT-TROY TRAIL**  
 SCALE: SHEET NO. 80 OF 154 SHEETS STA. 286+83.04 TO STA. 287+00.00

F.A. RTE.	SECTION	COUNTY	TOTAL SHEETS	SHEET NO.
	06-00001-00-81	MADISON	335	261
			CONTRACT NO. 97633	
ILLINOIS FED. AID PROJECT				

FINAL SURVEY	BY	DATE
SURVEYED		
PLOTTED		
NOTE BOOK		
AREAS CHECKED		
NO.		

ORIGINAL SURVEY	BY	DATE
SURVEYED		
PLOTTED		
NOTE BOOK		
AREAS CHECKED		
NO.		



FILE NAME \*  
xplot scott.dgn

USER NAME \* Scott  
DESIGNED - SAS  
DRAWN - SAS  
CHECKED - WJB  
DATE - 11/19/15  
PLOT SCALE \* 20,0000 "/>

REVISED -  
REVISED -  
REVISED -  
REVISED -

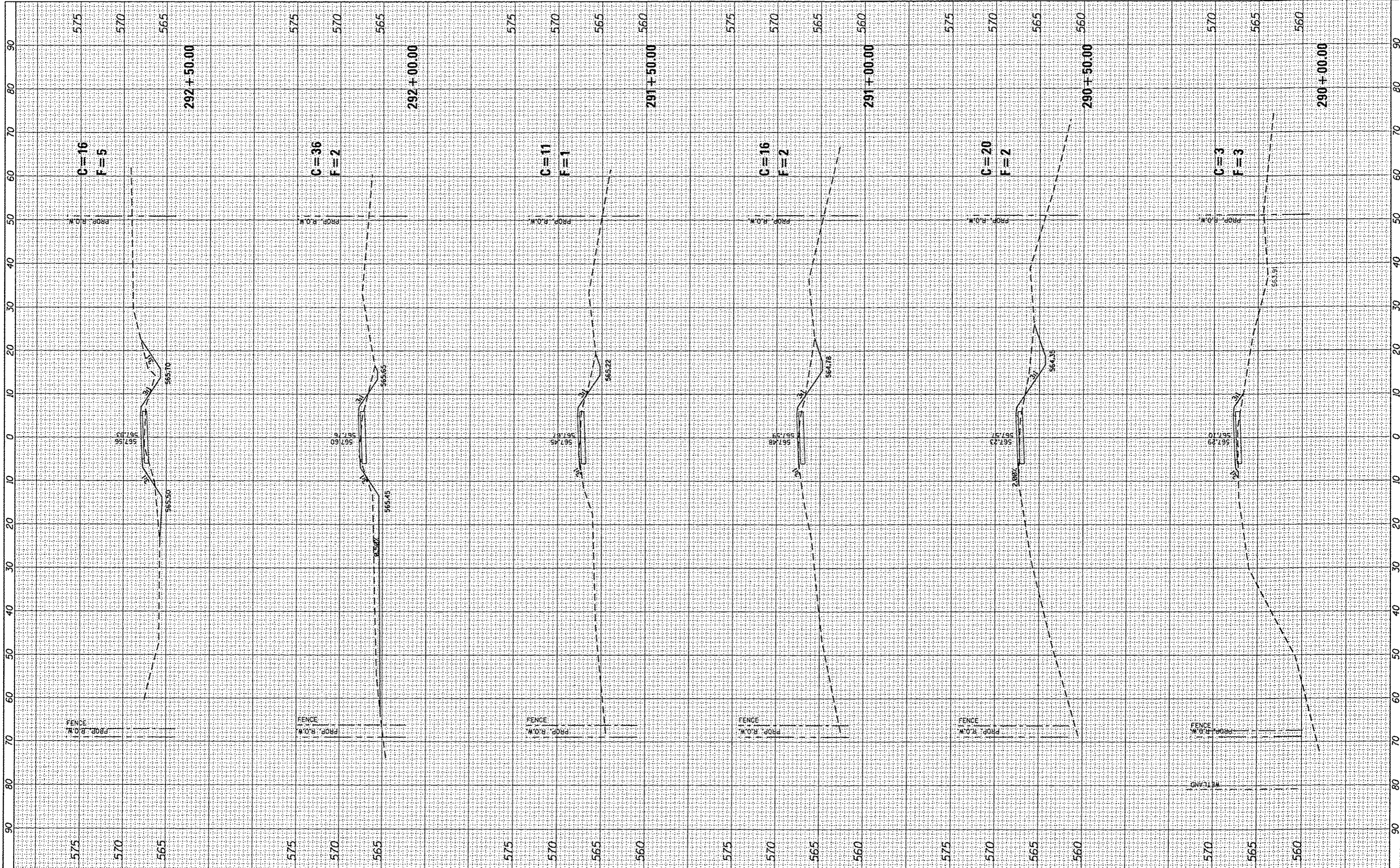
**METRO EAST PARK & RECREATION DISTRICT  
SCOTT-TROY TRAIL**

**CROSS SECTIONS  
SCOTT-TROY TRAIL**  
SCALE: SHEET NO. 81 OF 154 SHEETS STA. 287+50.00 TO STA. 289+50.00

F.A. RTE.	SECTION	COUNTY	TOTAL SHEETS	SHEET NO.
	06-00001-00-8T	MADISON	335	262
			CONTRACT NO. 97633	
ILLINOIS FED. AID PROJECT				

FINN	DATE
SURVEYED	BY
PLOTTED	
TEMPERATURE	
NOTE BOOK	
AREAS CHECKED	

ORIGINAL	DATE
SURVEYED	BY
PLOTTED	
TEMPERATURE	
NOTE BOOK	
AREAS CHECKED	



FILE NAME = xplot.scott.dgn  
 USER NAME = Scott  
 DESIGNED - SAS  
 DRAWN - SAS  
 CHECKED - WJB  
 DATE - 11/19/15

REVISIONS:  
 REVISED -  
 REVISED -  
 REVISED -  
 REVISED -

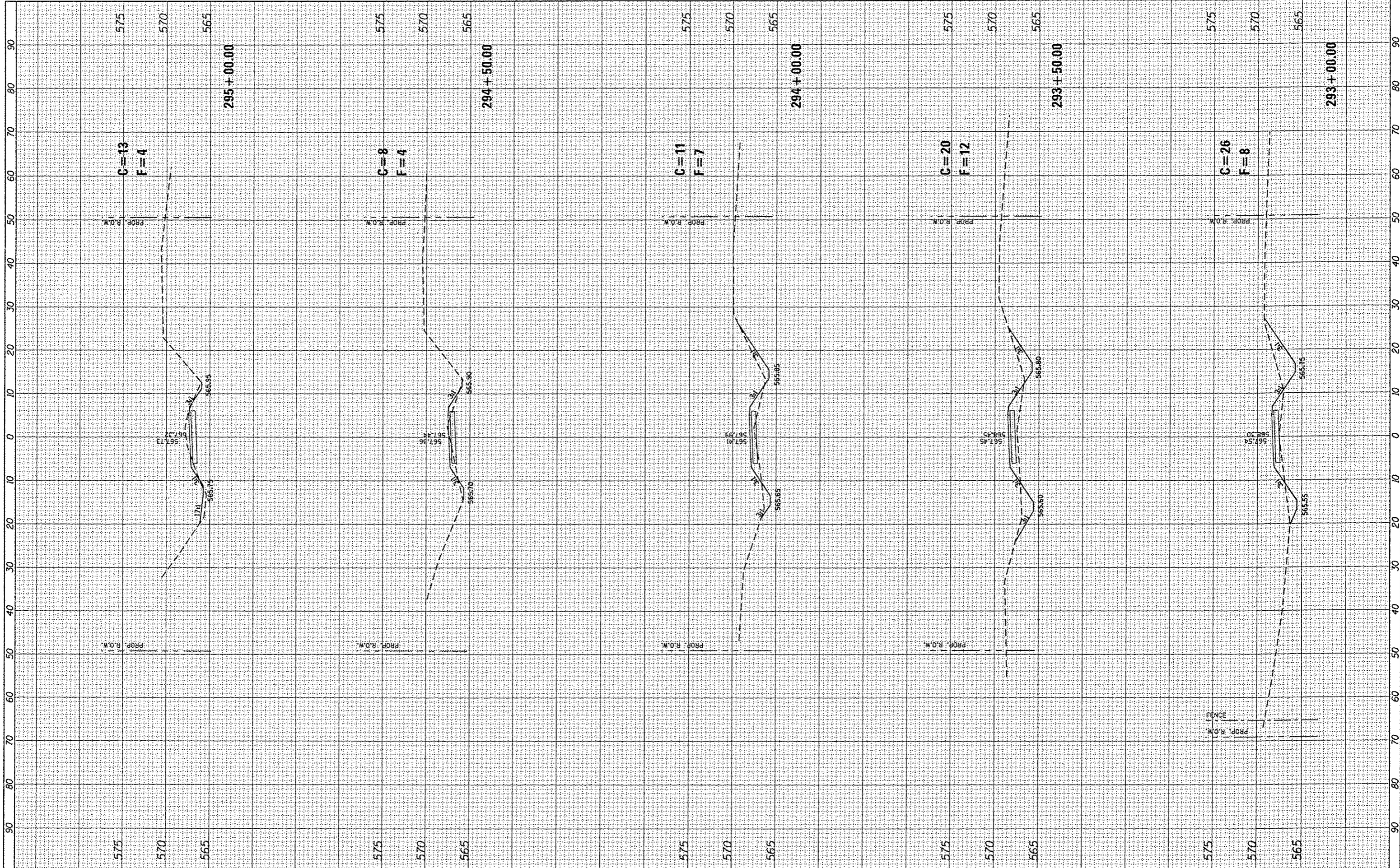
**METRO EAST PARK & RECREATION DISTRICT  
 SCOTT-TROY TRAIL**

**CROSS SECTIONS  
 SCOTT-TROY TRAIL**  
 SCALE: SHEET NO. 82 OF 154 SHEETS STA. 290+00.00 TO STA. 292+50.00

F.A. RTE.	SECTION	COUNTY	TOTAL SHEETS	SHEET NO.
	06-00001-00-8T	MADISON	335	263
			CONTRACT NO. 97633	
ILLINOIS/FEB. AID PROJECT				

FINAL SURVEY	DATE
SURVEYED	BY
PLOTTED	
TEMPLATE	
NOTE BOOK	
AREAS CHECKED	
NO.	

ORIGINAL SURVEY	DATE
SURVEYED	BY
PLOTTED	
TEMPLATE	
NOTE BOOK	
AREAS CHECKED	
NO.	



FILE NAME = x:\plot\_scoot1.dgn  
 USER NAME = Scott

DESIGNED - SAS  
 DRAWN - SAS  
 CHECKED - WJB  
 DATE - 11/19/15

REVISED -  
 REVISED -  
 REVISED -  
 REVISED -

**METRO EAST PARK & RECREATION DISTRICT  
 SCOTT-TROY TRAIL**

SCALE: SHEET NO. 83 OF 154 SHEETS STA. 293+00.00 TO STA. 295+00.00

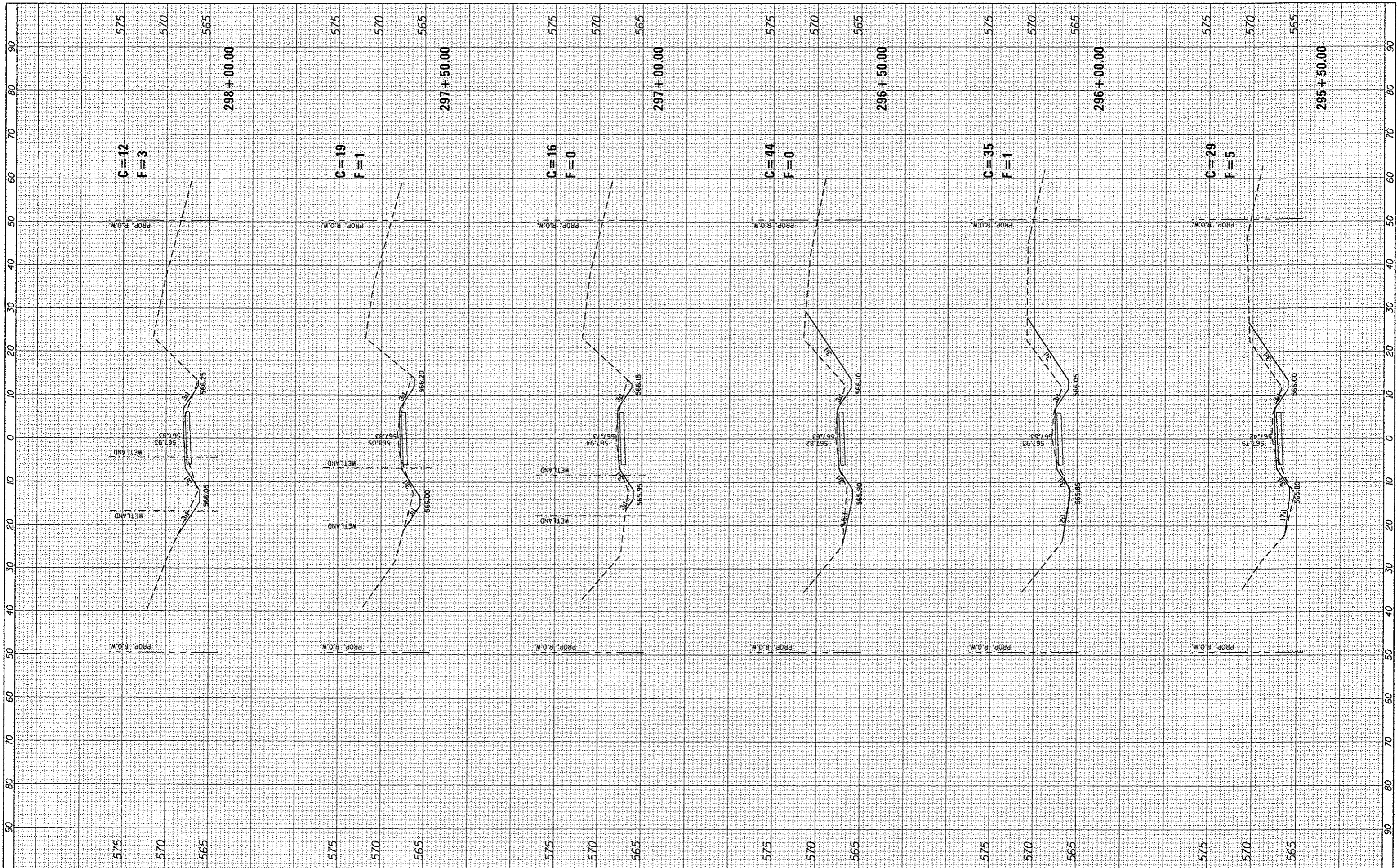
**CROSS SECTIONS  
 SCOTT-TROY TRAIL**

F.A. RTE.	SECTION	COUNTY	TOTAL SHEETS	SHEET NO.
	06-00001-00-BT	MADISON	335	264
			CONTRACT NO. 97633	
ILLINOIS FED. AID PROJECT				



FINAL SURVEY	DATE
SURVEYED	
PLOTTED	
NOTE BOOK	
AREAS CHECKED	
NO.	

ORIGINAL SURVEY	DATE
SURVEYED	
PLOTTED	
NOTE BOOK	
AREAS CHECKED	
NO.	



FILE NAME : scottlot scott.dgn

USER NAME : Scott  
 DESIGNED - SAS  
 DRAWN - SAS  
 CHECKED - WJB  
 DATE - 11/19/15

REVISED -  
 REVISED -  
 REVISED -  
 REVISED -

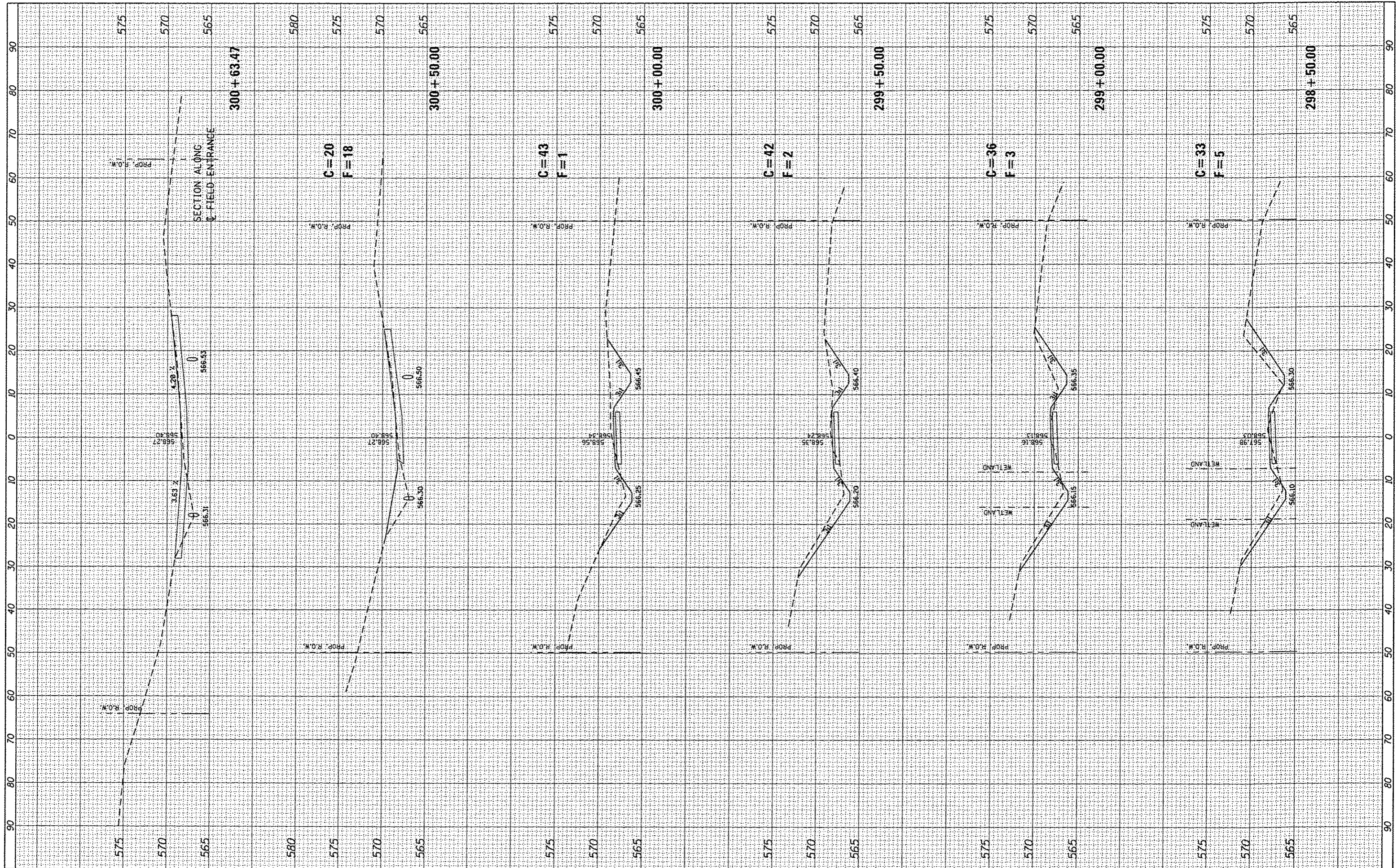
**METRO EAST PARK & RECREATION DISTRICT  
 SCOTT-TROY TRAIL**

**CROSS SECTIONS  
 SCOTT-TROY TRAIL**  
 SCALE: 1" = 40'  
 SHEET NO. 84 OF 154 SHEETS  
 STA. 295+50.00 TO STA. 298+00.00

F.A. RTE.	SECTION	COUNTY	TOTAL SHEETS	SHEET NO.
	06-00001-00-BT	MADISON	335	265
			CONTRACT NO. 97633	
ILLINOIS FED. AID PROJECT				

FINAL SURVEY	SURVEYED	BY	DATE
NOTE BOOK	PLOTTED		
NO.	REVISIONS		
	AREAS CHECKED		

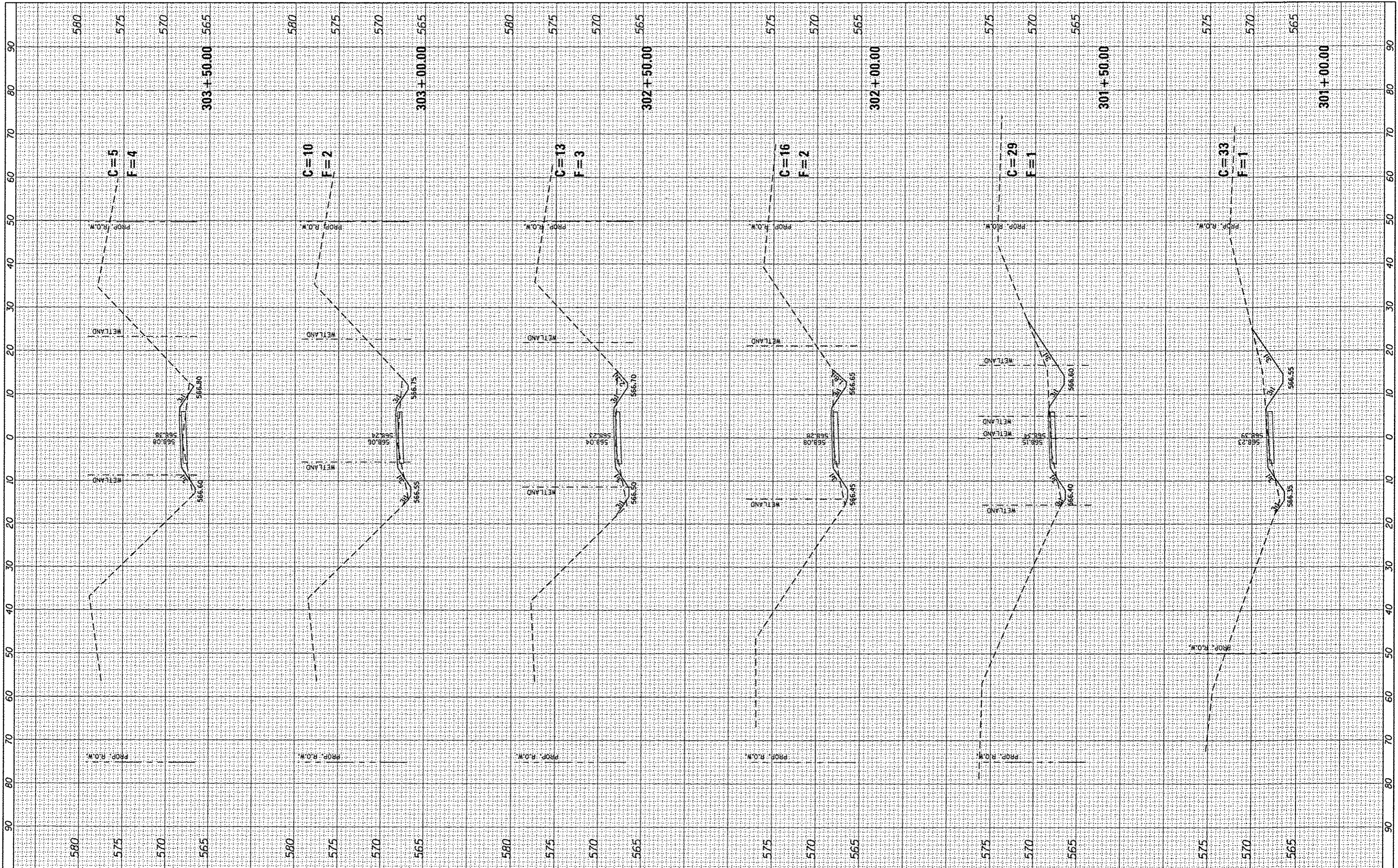
ORIGINAL SURVEY	SURVEYED	BY	DATE
NOTE BOOK	PLOTTED		
NO.	REVISIONS		
	AREAS CHECKED		



FILE NAME ksplot scottl.dgn	USER NAME Scott	DESIGNED - SAS	REVISED -	<b>METRO EAST PARK &amp; RECREATION DISTRICT SCOTT-TROY TRAIL</b>	<b>CROSS SECTIONS SCOTT-TROY TRAIL</b>	F.A. RTE.	SECTION	COUNTY	TOTAL SHEETS	SHEET NO.
PLOT SCALE = 20.0000' / 1"	CHECKED - WJB	REVISED -	06-00001-00-BT			MADISON	335	266		
PLOT DATE = 7/12/2016	DATE - 11/19/15	REVISED -	CONTRACT NO. 97633							
SCALE: SHEET NO. 85 OF 154 SHEETS STA. 298+50.00 TO STA. 300+63.47						ILLINOIS FED. AID PROJECT				

DATE	
BY	
ORIGINAL SURVEY	
SURVEYED	
NOTED	
PLOTTED	
TEMPERATURE	
AREAS CHECKED	
NO.	

DATE	
BY	
ORIGINAL SURVEY	
SURVEYED	
NOTED	
PLOTTED	
TEMPERATURE	
AREAS CHECKED	
NO.	



FILE NAME \* rplot scottL.dgn

USER NAME \* Scott  
 PLOT SCALE \* 20.0000' / in.  
 PLOT DATE \* 7/12/2016

DESIGNED - SAS  
 DRAWN - SAS  
 CHECKED - WJB  
 DATE - 11/19/15

REVISED -  
 REVISED -  
 REVISED -  
 REVISED -

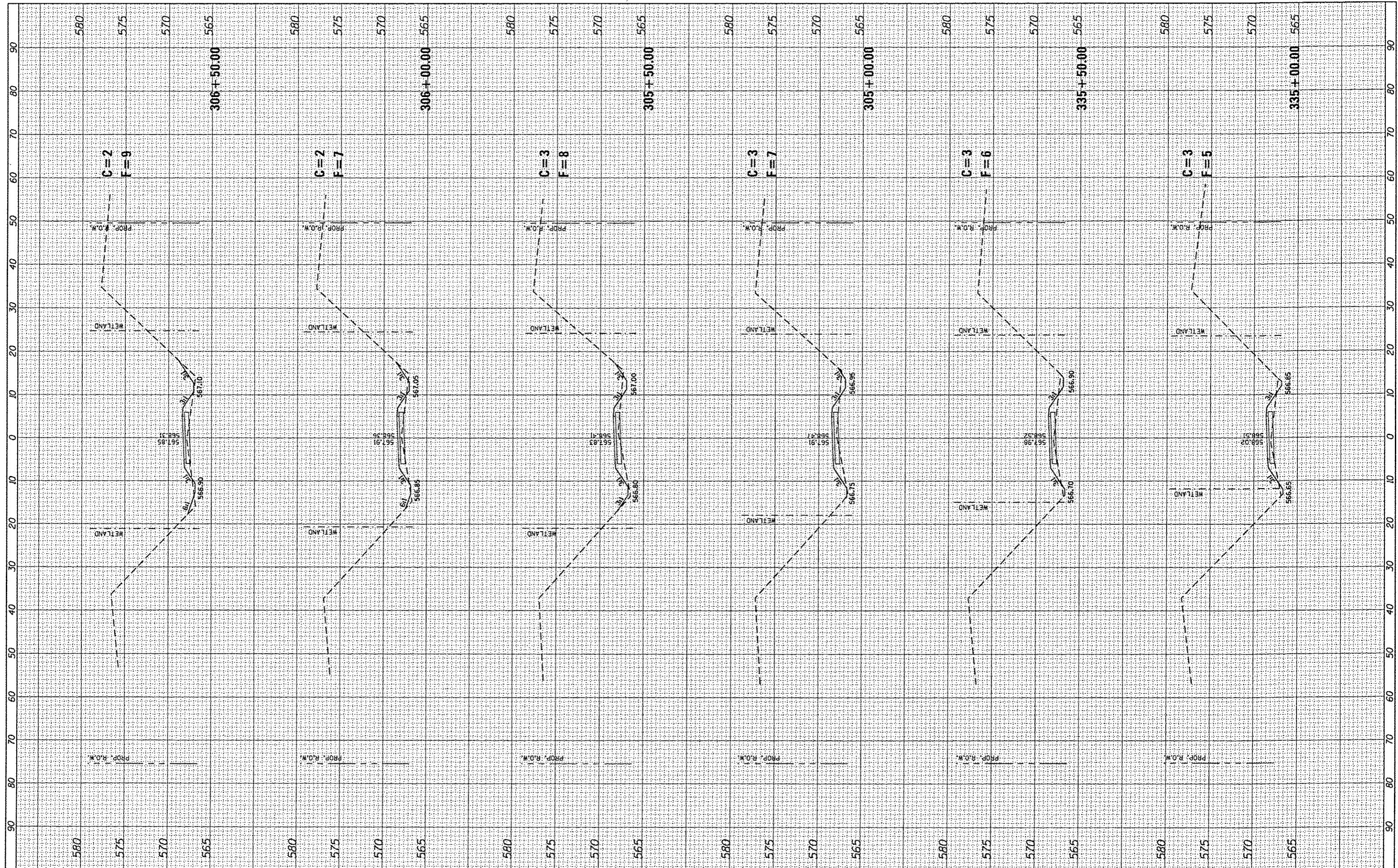
**METRO EAST PARK & RECREATION DISTRICT  
 SCOTT-TROY TRAIL**

**CROSS SECTIONS  
 SCOTT-TROY TRAIL**  
 SCALE: SHEET NO. 86 OF 154 SHEETS STA. 301+00.00 TO STA. 303+50.00

F.A. RTE.	SECTION	COUNTY	TOTAL SHEETS	SHEET NO.
	06-00001-00-BT	MADISON	335	267
ILLINOIS FED. AID PROJECT			CONTRACT NO. 97633	

FINAL SURVEY	SURVEYED	BY	DATE
SURVEY	PLOTTED		
NOTE BOOK	TEMPALTE		
NO.	AREAS CHECKED		

ORIGINAL SURVEY	SURVEYED	BY	DATE
SURVEY	PLOTTED		
NOTE BOOK	TEMPALTE		
NO.	AREAS CHECKED		



FILE NAME \*  
\*splot.scott1.dgn

USER NAME \* Scott  
PLOT SCALE = 20.0000' / 1" in.  
PLOT DATE = 7/12/2016

DESIGNED - SAS  
DRAWN - SAS  
CHECKED - WJB  
DATE - 11/19/15

REVISED -  
REVISED -  
REVISED -  
REVISED -

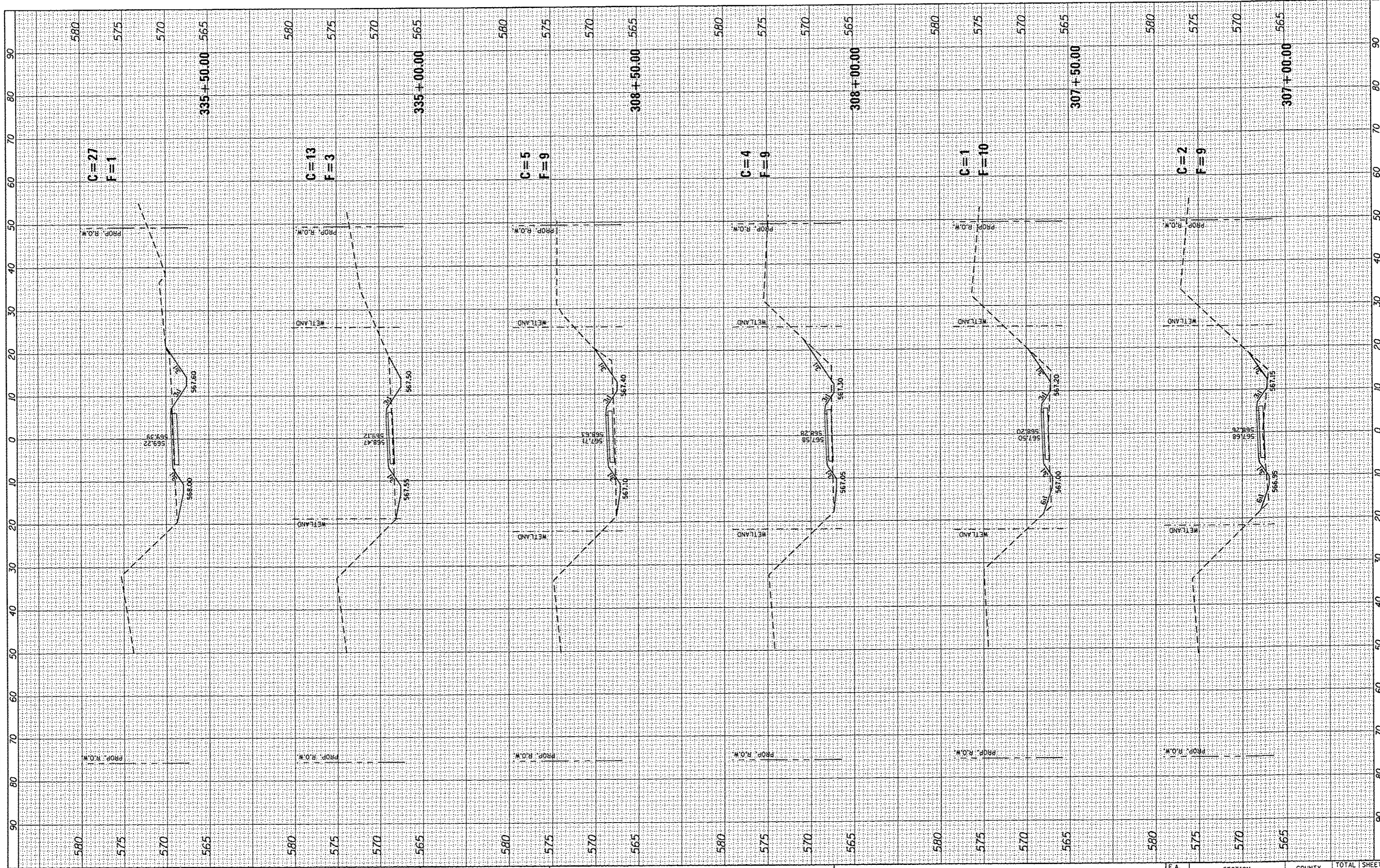
**METRO EAST PARK & RECREATION DISTRICT  
SCOTT-TROY TRAIL**

**CROSS SECTIONS  
SCOTT-TROY TRAIL**  
SCALE: SHEET NO. 87 OF 154 SHEETS STA. 335+00.00 TO STA. 306+50.00

F.A. RTE.	SECTION	COUNTY	TOTAL SHEETS	SHEET NO.
	06-00001-00-BT	MADISON	335	268
			CONTRACT NO. 97633	
ILLINOIS FED. AID PROJECT				

FINAL SURVEY	SURVEYED	DATE
NOTE BOOK	PLOTTED	BY
NO.	TEMPLATE	
	AREAS	
	CHECKED	

ORIGINAL SURVEY	SURVEYED	DATE
NOTE BOOK	PLOTTED	BY
NO.	TEMPLATE	
	AREAS	
	CHECKED	



FILE NAME = v:\plot scott.dgn  
 USER NAME = Scott  
 PLOT SCALE = 20.0000' / 1" =  
 PLOT DATE = 7/12/2016

DESIGNED - SAS  
 DRAWN - SAS  
 CHECKED - WJB  
 DATE - 11/19/15

REVISED -  
 REVISED -  
 REVISED -  
 REVISED -

REVISED -  
 REVISED -  
 REVISED -  
 REVISED -

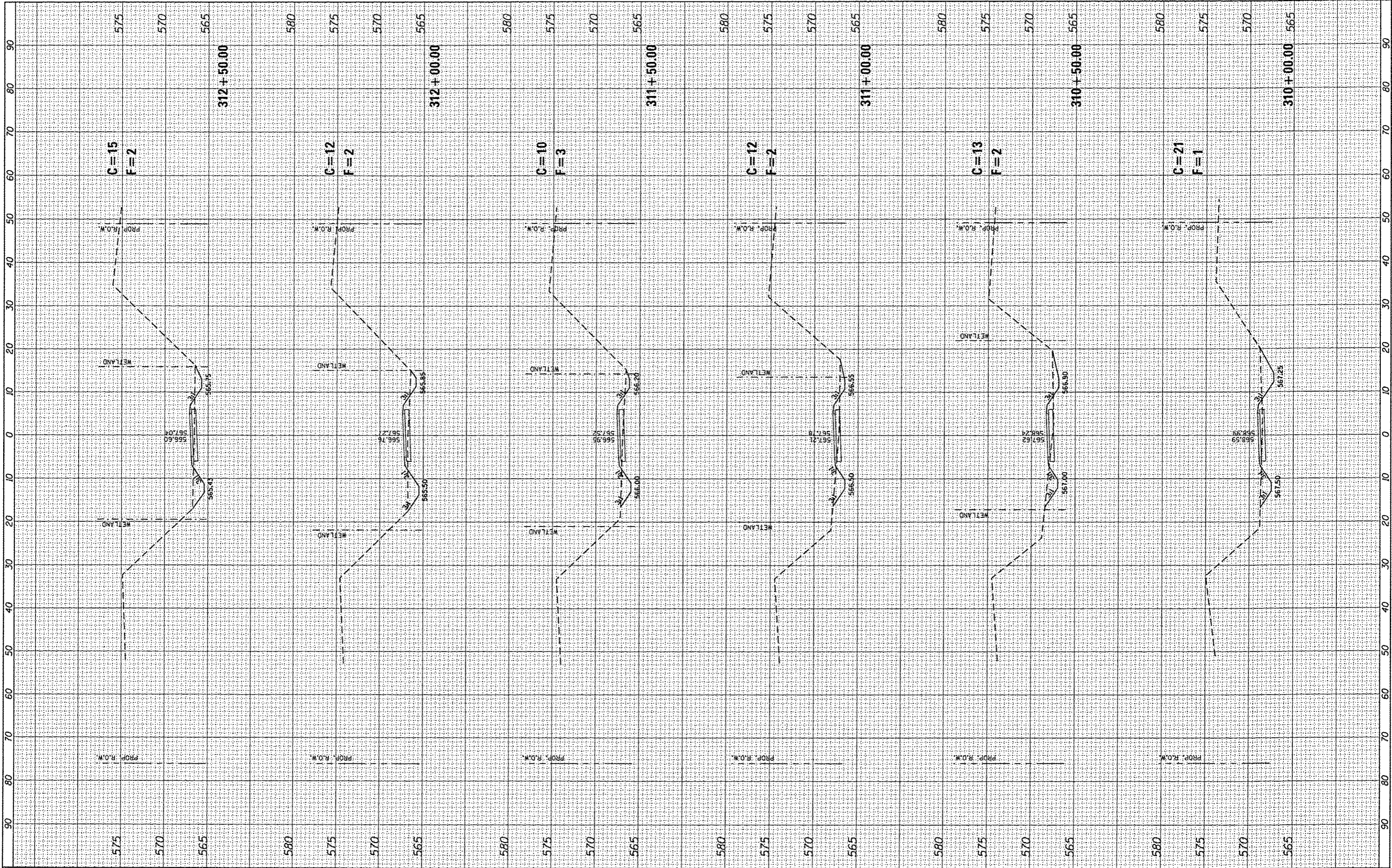
**METRO EAST PARK & RECREATION DISTRICT  
 SCOTT-TROY TRAIL**

**CROSS SECTIONS  
 SCOTT-TROY TRAIL**  
 SCALE: SHEET NO. 88 OF 154 SHEETS STA. 307+00.00 TO STA. 335+50.00

F.A. RTE.	SECTION	COUNTY	TOTAL SHEETS	SHEET NO.
	06-00001-00-BT	MADISON	335	269
			CONTRACT NO. 97633	
ILLINOIS FED. AID PROJECT				

FINAL SURVEY	BY	DATE
SWIFTED		
PLOTTED		
NOTE BOOK		
AREAS CHECKED		
NO.		

ORIGINAL SURVEY	BY	DATE
SWIFTED		
PLOTTED		
NOTE BOOK		
AREAS CHECKED		
NO.		



FILE NAME = vplot scott.dgn

USER NAME = Scott  
 DESIGNED - SAS  
 DRAWN - SAS  
 CHECKED - WJB  
 DATE - 11/19/15

REVISED -  
 REVISED -  
 REVISED -  
 REVISED -

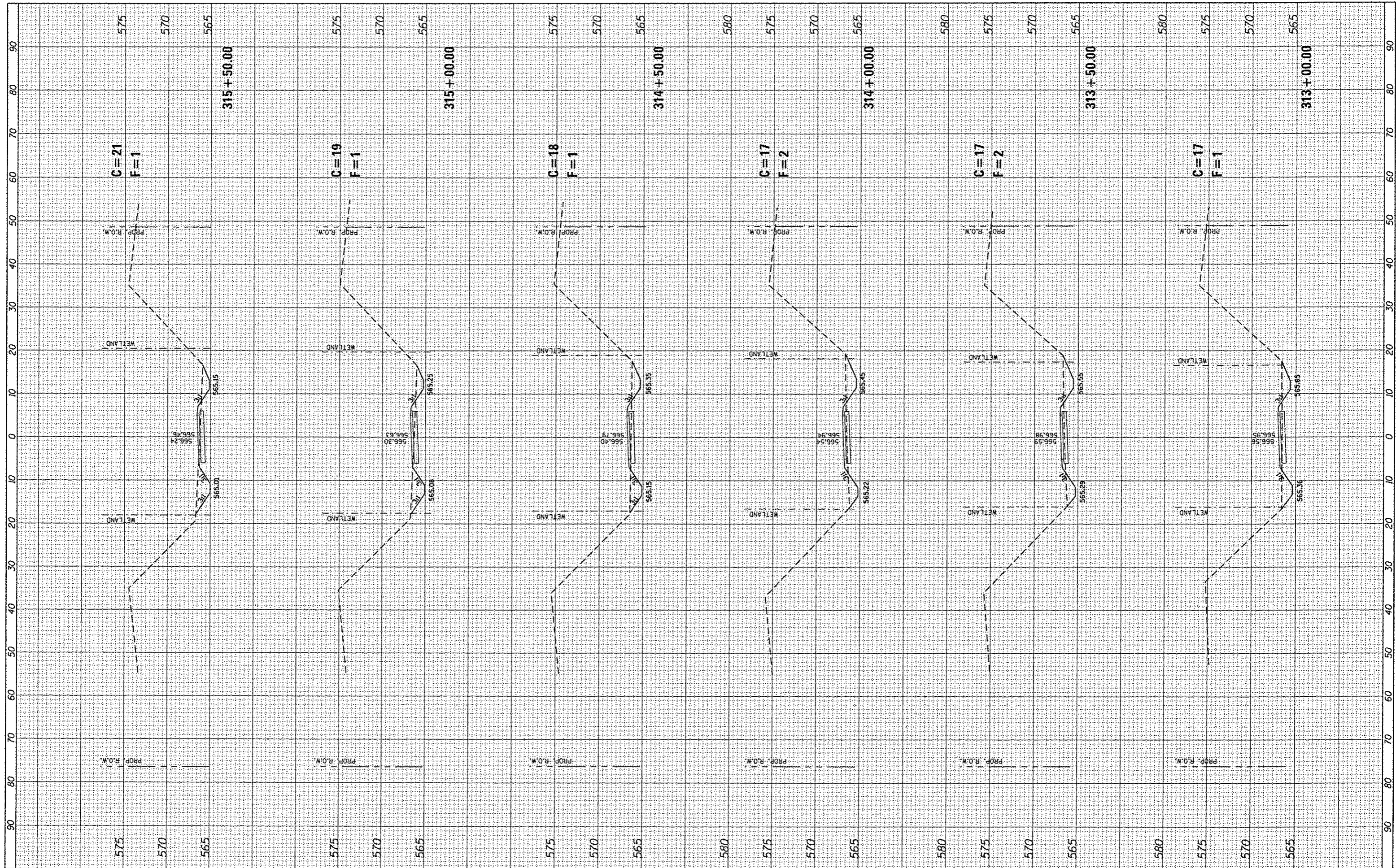
**METRO EAST PARK & RECREATION DISTRICT  
 SCOTT-TROY TRAIL**

**CROSS SECTIONS  
 SCOTT-TROY TRAIL**  
 SCALE: SHEET NO. 89 OF 154 SHEETS STA. 310+00.00 TO STA. 312+50.00

F.A. RTE.	SECTION	COUNTY	TOTAL SHEETS	SHEET NO.
	06-00001-00-BT	MADISON	335	270
			CONTRACT NO. 97633	
ILLINOIS FED. AID PROJECT				

FINAL SURVEY	BY	DATE
SURVEYED		
PLOTTED		
NOTE BOOK		
AREAS CHECKED		
NO.		

ORIGINAL SURVEY	BY	DATE
SURVEYED		
PLOTTED		
NOTE BOOK		
AREAS CHECKED		
NO.		



FILE NAME = xplot scott.dgn  
 USER NAME = Scott  
 DESIGNED - SAS  
 DRAWN - SAS  
 CHECKED - WJB  
 DATE - 11/19/15

REVISIONS:  
 REVISIONS -  
 REVISIONS -  
 REVISIONS -  
 REVISIONS -

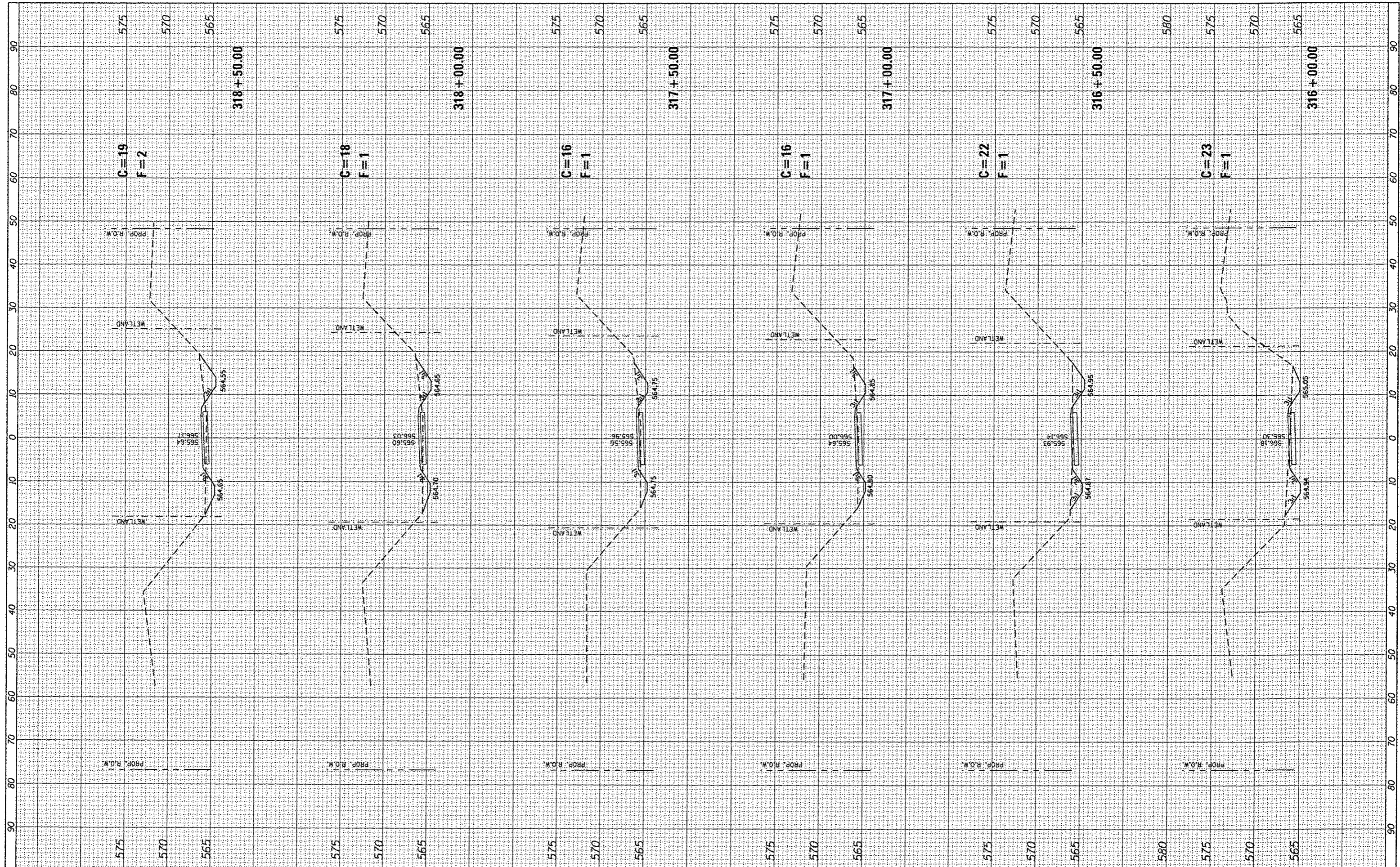
**METRO EAST PARK & RECREATION DISTRICT  
 SCOTT-TROY TRAIL**

**CROSS SECTIONS  
 SCOTT-TROY TRAIL**  
 SCALE: SHEET NO. 90 OF 154 SHEETS STA. 313+00.00 TO STA. 315+50.00

F.A. RTE.	SECTION	COUNTY	TOTAL SHEETS	SHEET NO.
	06-00001-00-BT	MADISON	335	271
				CONTRACT NO. 97633
[ILLINOIS] FED. AID PROJECT				

FINAL SURVEY	SURVEYED	BY	DATE
SURVEY	PLOTTED		
NOTE BOOK	TEMPLATE		
NO.	AREAS CHECKED		

ORIGINAL SURVEY	SURVEYED	BY	DATE
SURVEY	PLOTTED		
NOTE BOOK	TEMPLATE		
NO.	AREAS CHECKED		



FILE NAME = x:\plot scott.dgn  
 USER NAME = Scott  
 DESIGNED - SAS  
 DRAWN - SAS  
 CHECKED - WJB  
 DATE - 11/19/15

REVISIONS:  
 REVISED -  
 REVISED -  
 REVISED -  
 REVISED -

DESIGNED - SAS  
 DRAWN - SAS  
 CHECKED - WJB  
 DATE - 11/19/15

**METRO EAST PARK & RECREATION DISTRICT  
 SCOTT-TROY TRAIL**

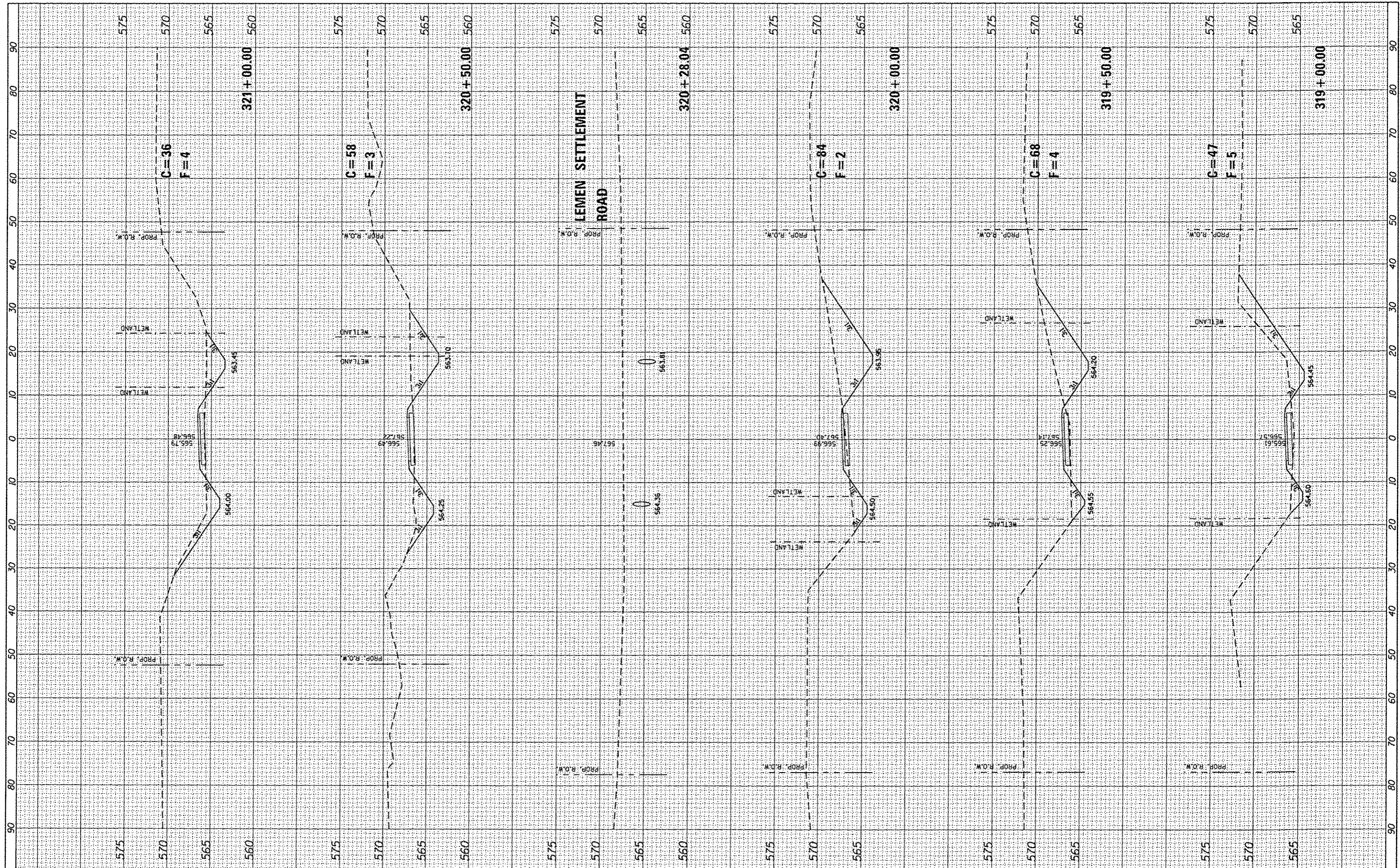
**CROSS SECTIONS  
 SCOTT-TROY TRAIL**  
 SCALE: SHEET NO. 91 OF 154 SHEETS STA. 316+00.00 TO STA. 318+50.00

F.A. RTE.	SECTION	COUNTY	TOTAL SHEETS	SHEET NO.
	06-00001-00-BT	MADISON	335	272
CONTRACT NO. 97633				
ILLINOIS FED. AID PROJECT				



DATE	
BT	
SURVEYED	
PLOTTED	
REPLATE	
NO. BOOK	
AREAS CHECKED	

DATE	
BT	
SURVEYED	
PLOTTED	
REPLATE	
NO. BOOK	
AREAS CHECKED	



FILE NAME: xplot\_scott.dgn  
 USER NAME: Scott

DESIGNED - SAS  
 DRAWN - SAS  
 CHECKED - WJB  
 DATE - 11/19/15

REVISED -  
 REVISED -  
 REVISED -  
 REVISED -

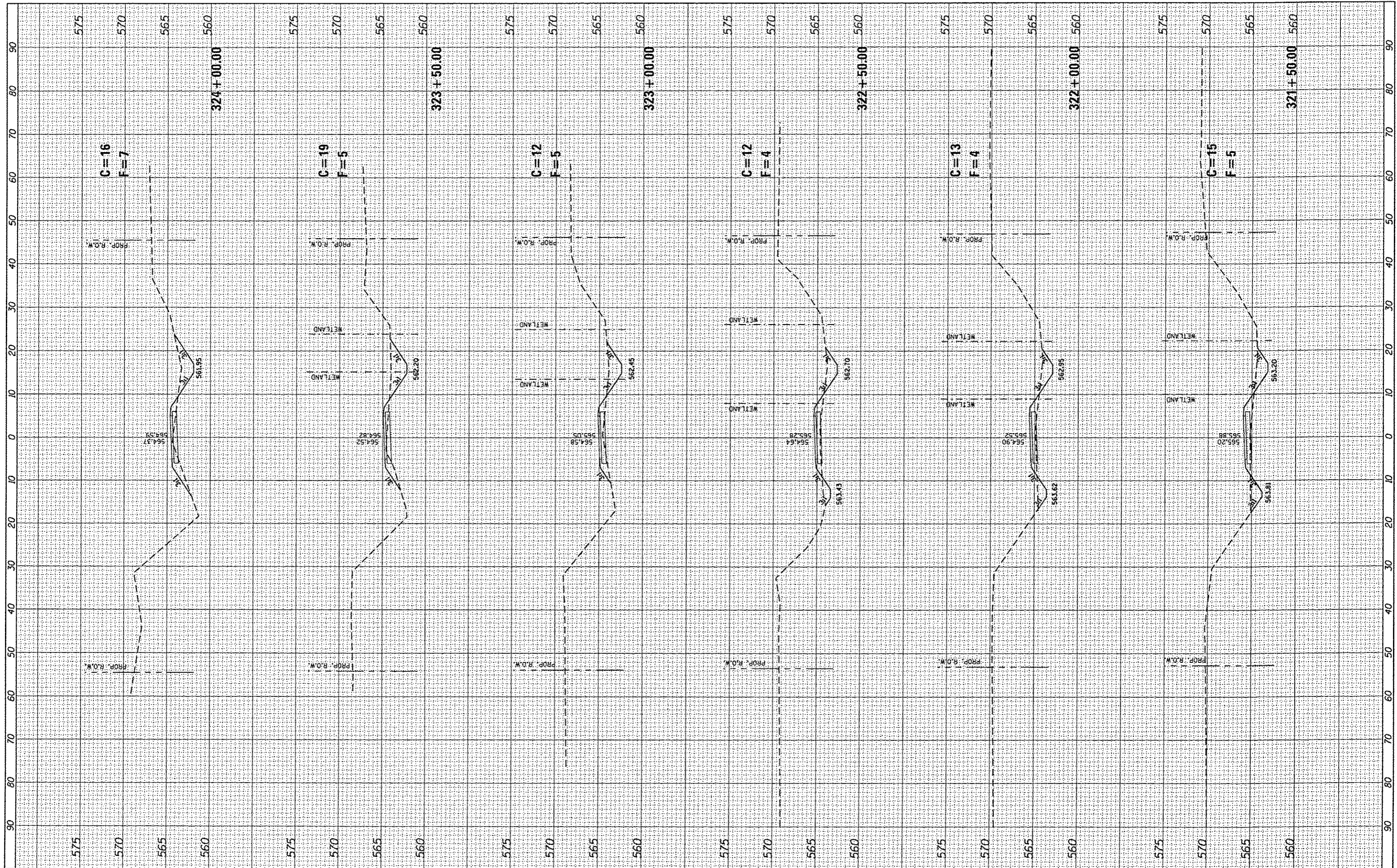
**METRO EAST PARK & RECREATION DISTRICT  
 SCOTT-TROY TRAIL**

**CROSS SECTIONS  
 SCOTT-TROY TRAIL**  
 SCALE: SHEET NO. 92 OF 154 SHEETS STA. 319+00.00 TO STA. 321+00.00

F.A. RTE.	SECTION	COUNTY	TOTAL SHEETS	SHEET NO.
	06-00001-00-BT	MADISON	335	273
CONTRACT NO. 97633			ILLINOIS FED. AID PROJECT	

FINAL SURVEY	SURVEYED	BY	DATE
NOTED	PLOTTED		
NO. 1	REPLATE		
AREAS CHECKED			

ORIGINAL SURVEY	SURVEYED	BY	DATE
NOTED	PLOTTED		
NO. 1	REPLATE		
AREAS CHECKED			



FILE NAME \*  
\*plot scott.dgn

USER NAME = Scott  
DESIGNED - SAS  
DRAWN - SAS  
CHECKED - WJB  
DATE - 11/19/15

REVISED -  
REVISED -  
REVISED -  
REVISED -

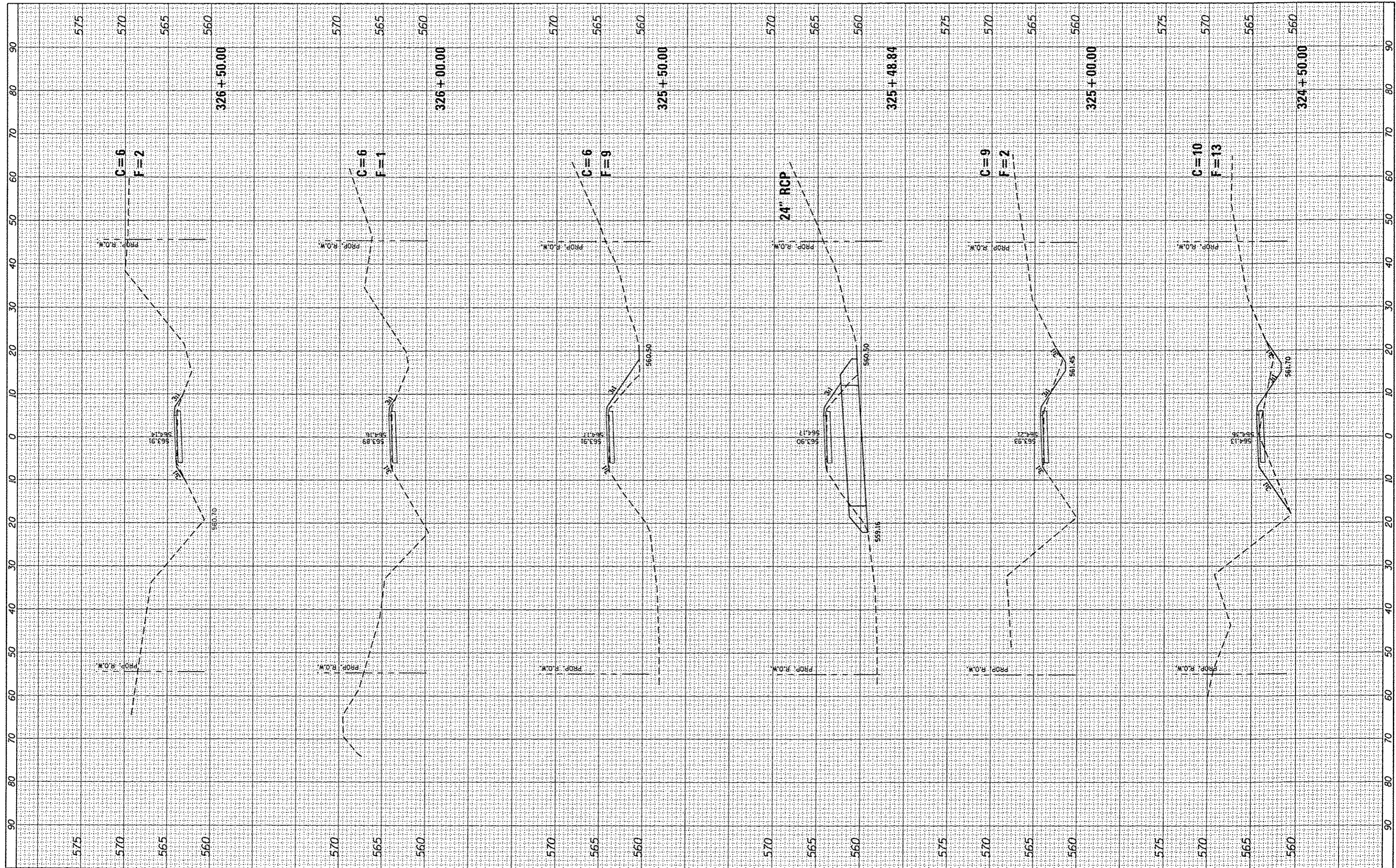
**METRO EAST PARK & RECREATION DISTRICT  
SCOTT-TROY TRAIL**

**CROSS SECTIONS  
SCOTT-TROY TRAIL**  
SCALE: SHEET NO. 93 OF 164 SHEETS STA. 321+50.00 TO STA. 324+00.00

F.A. RTE.	SECTION	COUNTY	TOTAL SHEETS	SHEET NO.
	06-00001-00-BT	MADISON	335	274
				CONTRACT NO. 97633
[ILLINOIS] FED. AID PROJECT				

FINAL SURVEY	BY	DATE
SURVEYED		
PLOTTED		
TEMP. DATE		
NOTE BOOK		
AREAS CHECKED		
NO.		

ORIGINAL SURVEY	BY	DATE
SURVEYED		
PLOTTED		
TEMP. DATE		
NOTE BOOK		
AREAS CHECKED		
NO.		



FILE NAME = xplot scott.dgn

USER NAME = Scott  
 PLOT SCALE = 20.0000' / 1" / in.  
 PLOT DATE = 7/12/2016

DESIGNED - SAS  
 DRAWN - SAS  
 CHECKED - WJB  
 DATE - 11/19/15

REVISED -  
 REVISED -  
 REVISED -  
 REVISED -

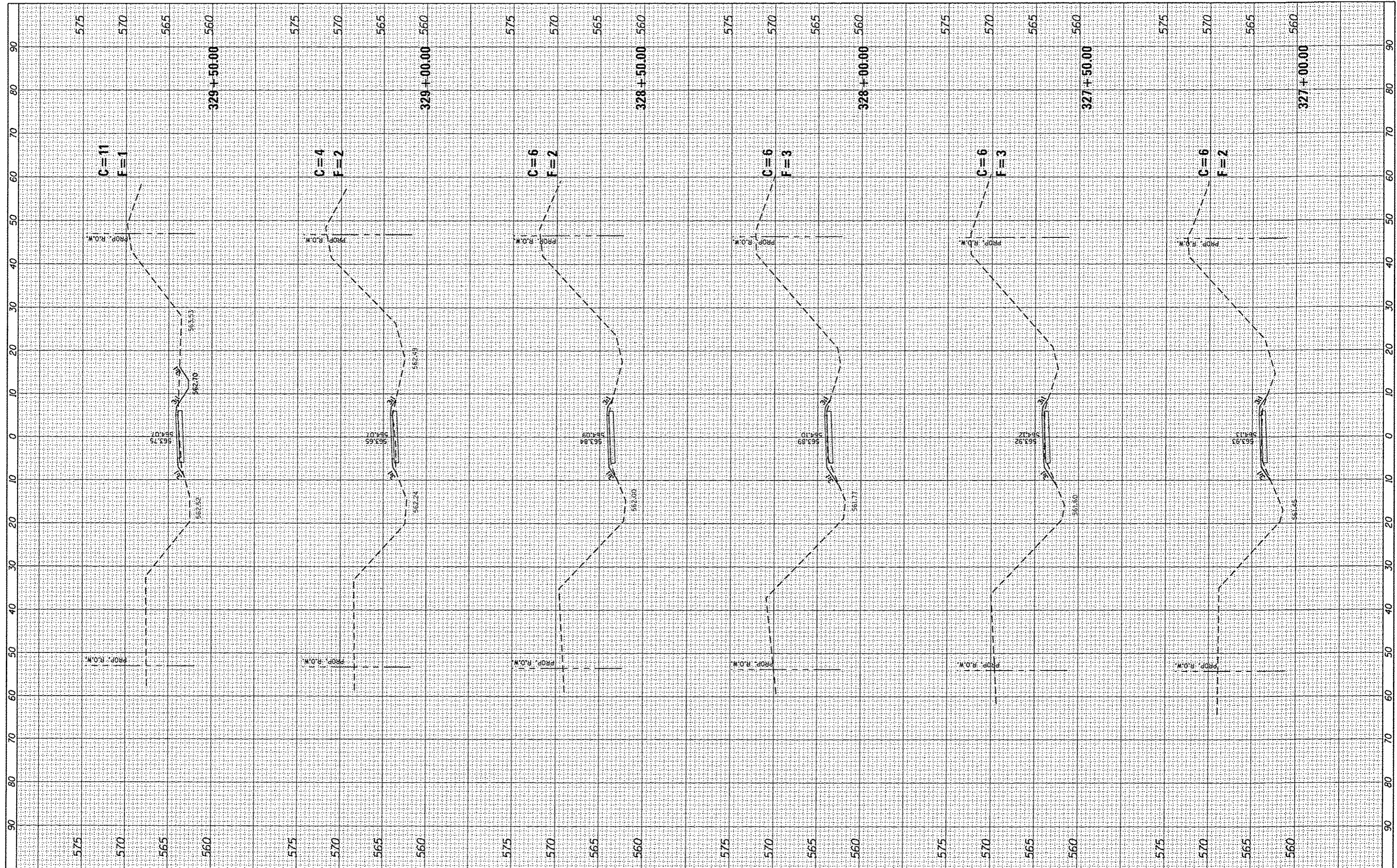
**METRO EAST PARK & RECREATION DISTRICT  
 SCOTT-TROY TRAIL**

**CROSS SECTIONS  
 SCOTT-TROY TRAIL**  
 SCALE: SHEET NO. 94 OF 154 SHEETS STA. 324+50.00 TO STA. 326+50.00

F.A. RTE.	SECTION	COUNTY	TOTAL SHEETS	SHEET NO.
	06-00001-00-BT	MADISON	335	275
			CONTRACT NO. 97633	
ILLINOIS FED. AID PROJECT				

FINAL SURVEY	BY	DATE
SURVEYED		
PLOTTED		
TEMPLATE		
NOTE BOOK		
AREAS CHECKED		
NO.		

ORIGINAL SURVEY	BY	DATE
SURVEYED		
PLOTTED		
TEMPLATE		
NOTE BOOK		
AREAS CHECKED		
NO.		



FILE NAME = xplot scott.dgn

USER NAME = Scott  
 PLOT SCALE = 20.0000' / 1"  
 PLOT DATE = 7/12/2016

DESIGNED - SAS  
 DRAWN - SAS  
 CHECKED - WJB  
 DATE - 11/19/15

REVISED -  
 REVISED -  
 REVISED -  
 REVISED -

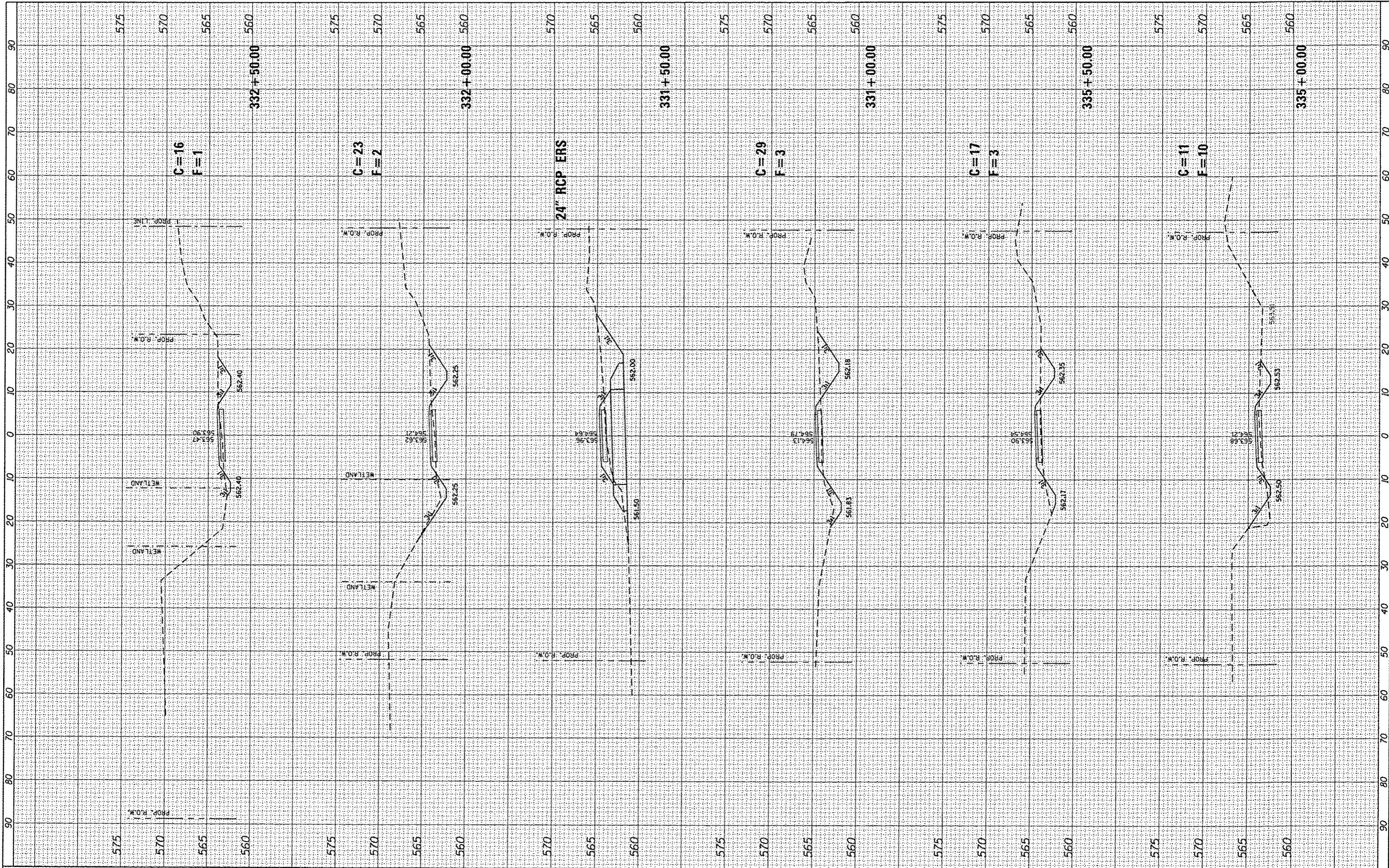
**METRO EAST PARK & RECREATION DISTRICT  
 SCOTT-TROY TRAIL**

**CROSS SECTIONS  
 SCOTT-TROY TRAIL**  
 SCALE: SHEET NO. 95 OF 154 SHEETS STA. 327+00.00 TO STA. 329+50.00

F.A. RTE.	SECTION	COUNTY	TOTAL SHEETS	SHEET NO.
	06-00001-00-BT	MADISON	335	276
CONTRACT NO. 97633			[ILLINOIS] FED. AID PROJECT	

FINAL SURVEY	BY	DATE
SURVEYED		
PLOTTED		
TEMPERATURE		
NOTE BOOK		
AREAS CHECKED		
NO.		

ORIGINAL SURVEY	BY	DATE
SURVEYED		
PLOTTED		
TEMPERATURE		
NOTE BOOK		
AREAS CHECKED		
NO.		



FILE NAME = xplot.scott1.dgn  
 USER NAME = Scott  
 PLOT SCALE = 20.0000' / in.  
 PLOT DATE = 7/12/2016

DESIGNED - SAS	REVISED -
DRAWN - SAS	REVISED -
CHECKED - WJB	REVISED -
DATE - 11/19/15	REVISED -

**METRO EAST PARK & RECREATION DISTRICT  
SCOTT-TROY TRAIL**

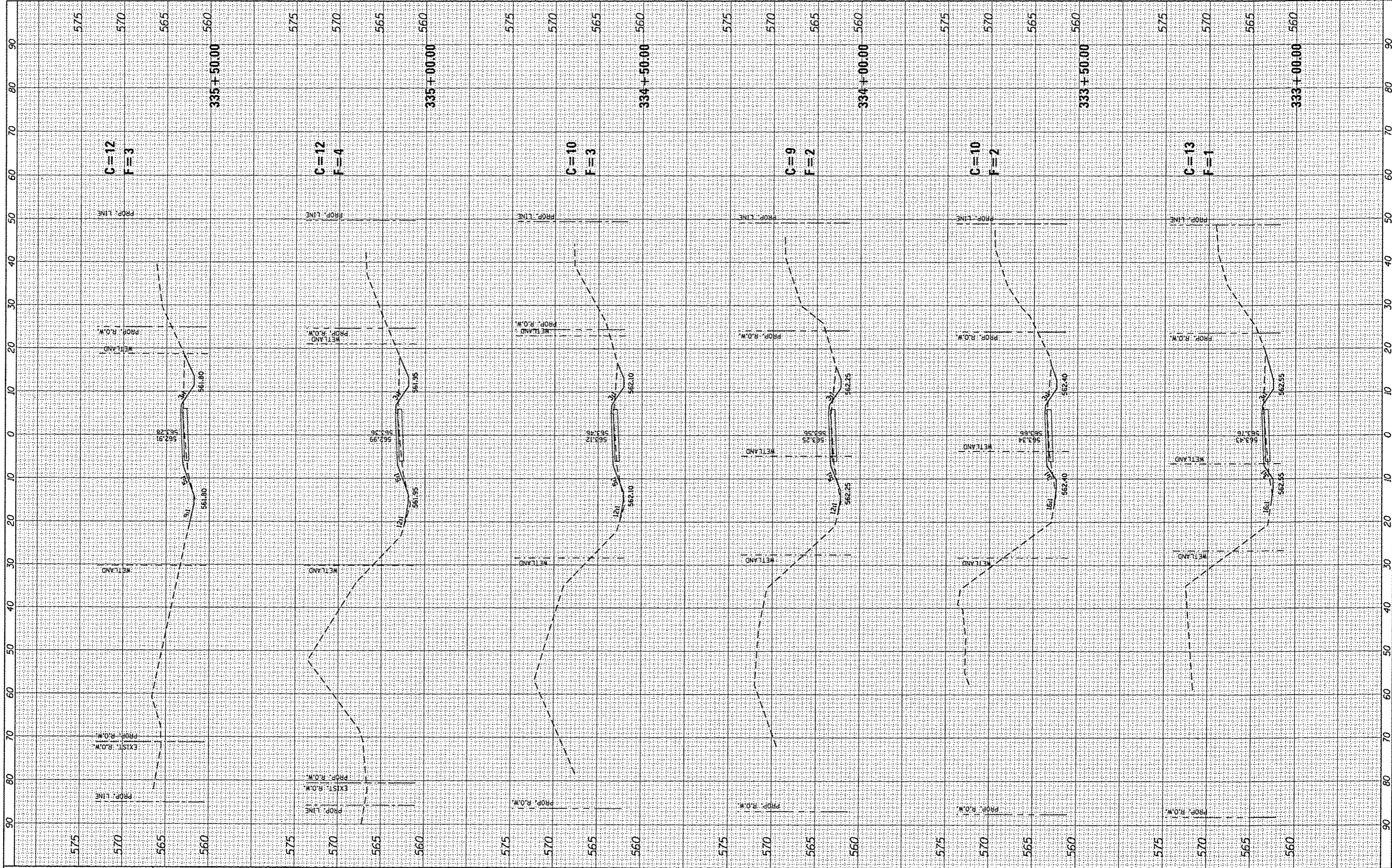
**CROSS SECTIONS  
SCOTT-TROY TRAIL**

SCALE: SHEET NO. 96 OF 154 SHEETS STA. 335+00.00 TO STA. 332+50.00

F.A. RTE.	SECTION	COUNTY	TOTAL SHEETS	SHEET NO.
	06-00001-00-BT	MADISON	335	277
			CONTRACT NO. 97633	
ILLINOIS FED. AID PROJECT				

FINAL SURVEYED	BY	DATE
SURVEY		
PLOTTED		
TEMPERATURE		
NO. BOOK		
AREAS CHECKED		
AREAS CHECKED		

ORIGINAL SURVEYED	BY	DATE
SURVEY		
PLOTTED		
TEMPERATURE		
NO. BOOK		
AREAS CHECKED		
AREAS CHECKED		



FILE NAME \*  
\*plot scott.dgn

USER NAME \* Scott  
PLOT SCALE = 20.0000' / in.  
PLOT DATE = 7/12/2016

DESIGNED - SAS  
DRAWN - SAS  
CHECKED - WJB  
DATE - 11/19/15

REVISED -  
REVISED -  
REVISED -  
REVISED -

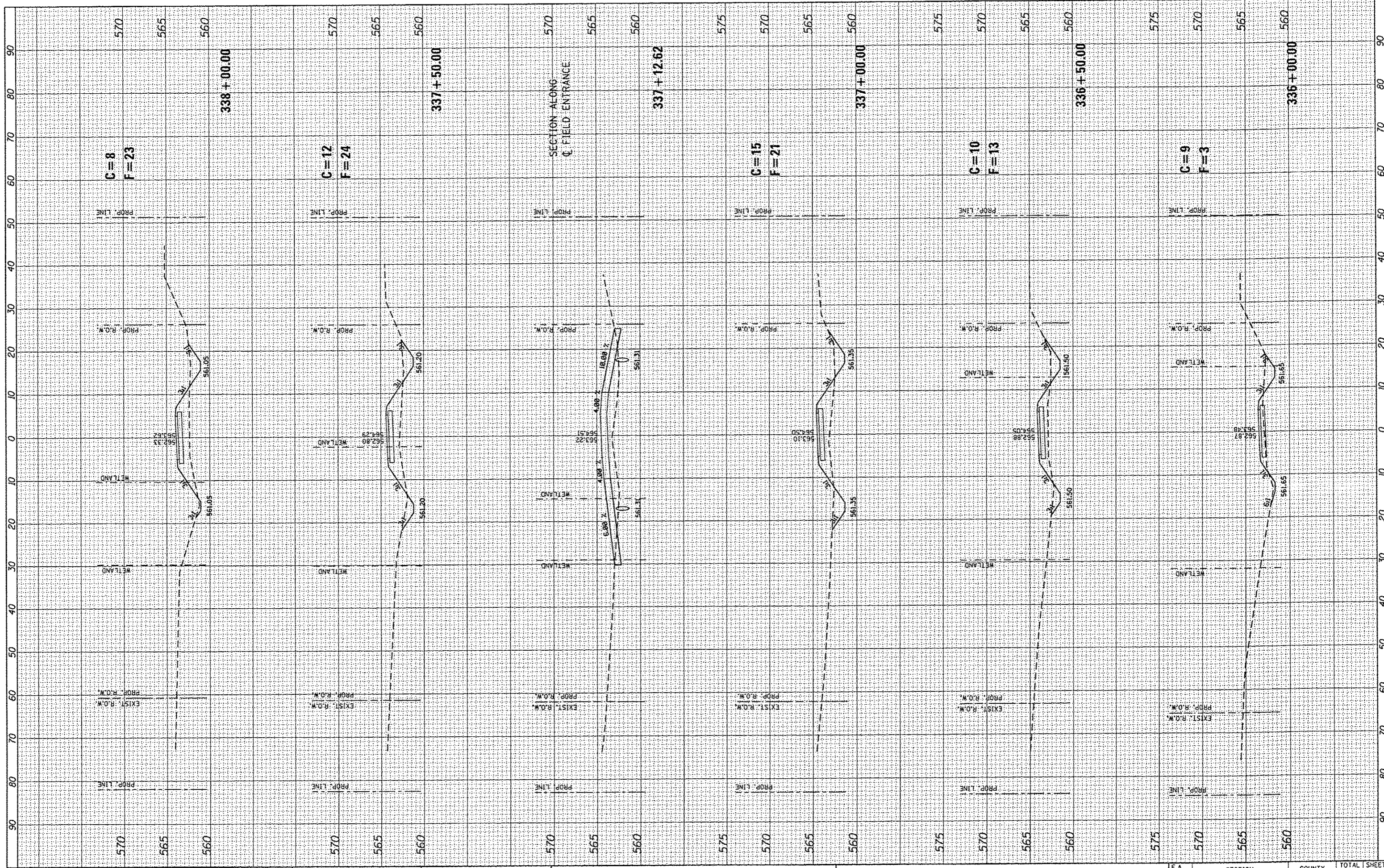
**METRO EAST PARK & RECREATION DISTRICT  
SCOTT-TROY TRAIL**

**CROSS SECTIONS  
SCOTT-TROY TRAIL**  
SCALE: SHEET NO. 97 OF 154 SHEETS STA. 333+00.00 TO STA. 335+50.00

F.A. RTE.	SECTION	COUNTY	TOTAL SHEETS	SHEET NO.
	06-00001-00-BT	MADISON	335	278
CONTRACT NO. 97633				
ILLINOIS FED. AID PROJECT				

FINAL SURVEY	DATE
REVISION	
PLOTTED	
NOTE BOOK	
TEMP. #	
ASAS	
AREAS CHECKED	

ORIGINAL SURVEY	DATE
REVISION	
PLOTTED	
NOTE BOOK	
TEMP. #	
ASAS	
AREAS CHECKED	



FILE NAME = x:\plot scott.dgn  
 USER NAME = Scott  
 PLOT SCALE = 28.8000' / in.  
 PLOT DATE = 7/12/2016

DESIGNED - SAS  
 DRAWN - SAS  
 CHECKED - WJB  
 DATE - 11/19/15

REVISED -  
 REVISED -  
 REVISED -  
 REVISED -

DESIGNED - SAS  
 DRAWN - SAS  
 CHECKED - WJB  
 DATE - 11/19/15

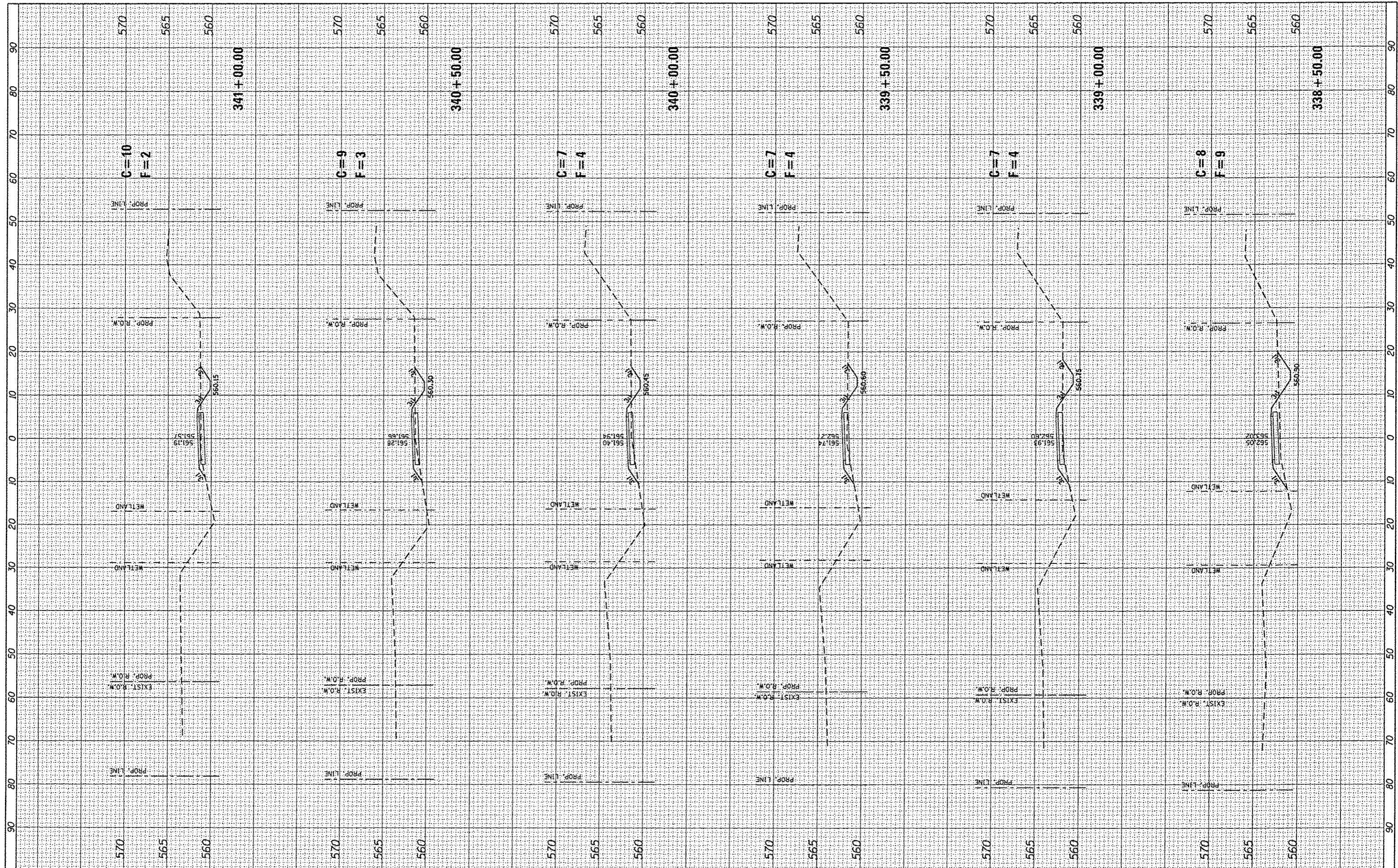
**METRO EAST PARK & RECREATION DISTRICT  
 SCOTT-TROY TRAIL**

**CROSS SECTIONS  
 SCOTT-TROY TRAIL**  
 SCALE: SHEET NO. 98 OF 154 SHEETS STA. 336+00.00 TO STA. 338+00.00

F.A. RTE.	SECTION	COUNTY	TOTAL SHEETS	SHEET NO.
	06-00001-00-BT	MADISON	335	279
			CONTRACT NO. 97633	
ILLINOIS FED. AID PROJECT				

DATE	
BY	
FINAL SURVEY	
SURVEYED	
PLOTTED	
NOTE BOOK	
AREAS CHECKED	
NO.	

DATE	
BY	
ORIGINAL SURVEY	
SURVEYED	
PLOTTED	
NOTE BOOK	
AREAS CHECKED	
NO.	



FILE NAME \* xplot scott.dgn

USER NAME \* Scott  
 PLOT SCALE \* 20.0000' / 1" =  
 PLOT DATE \* 7/12/2016

DESIGNED - SAS  
 DRAWN - SAS  
 CHECKED - WJB  
 DATE - 11/19/15

REVISED -  
 REVISED -  
 REVISED -  
 REVISED -

**METRO EAST PARK & RECREATION DISTRICT  
 SCOTT-TROY TRAIL**

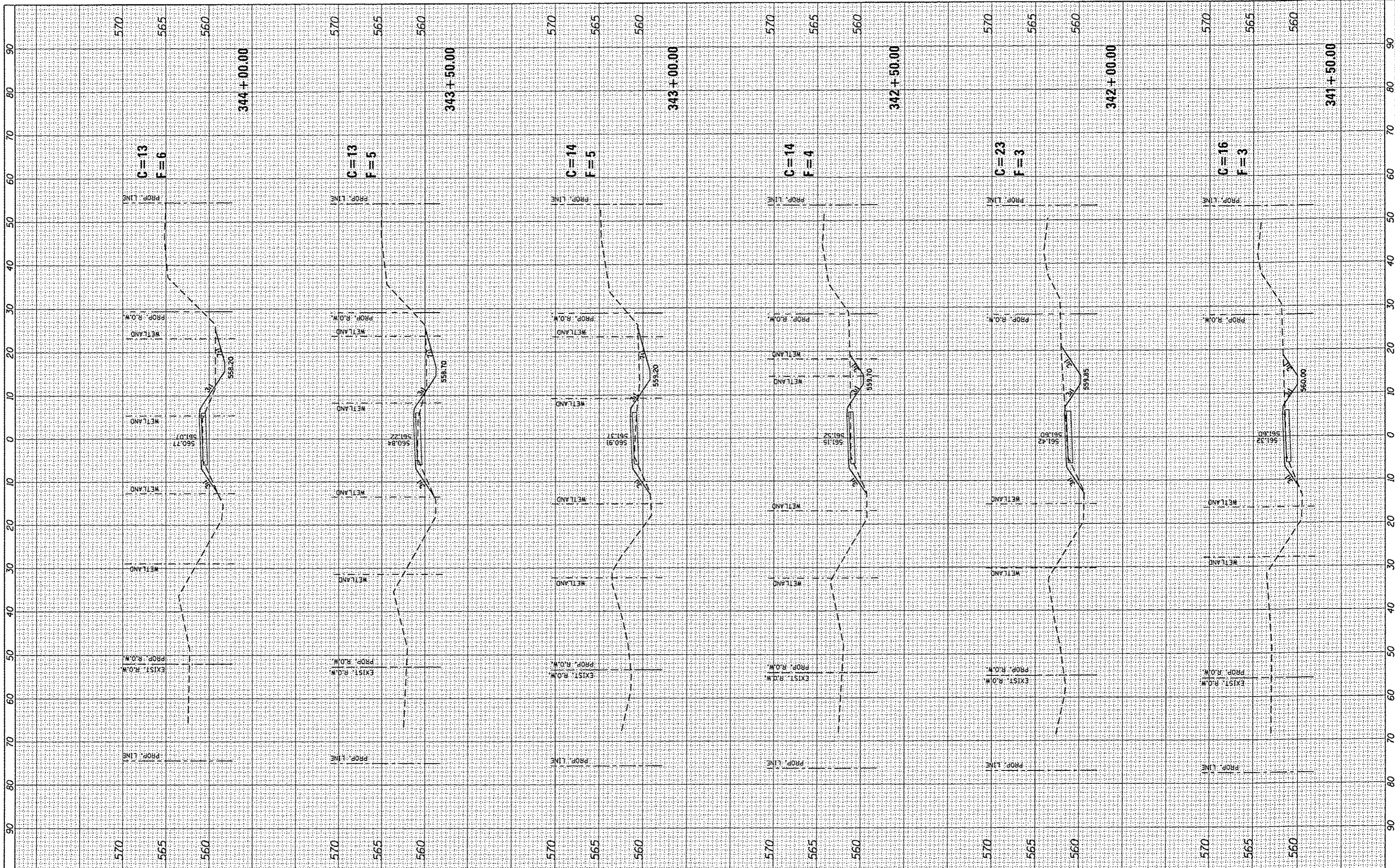
**CROSS SECTIONS  
 SCOTT-TROY TRAIL**  
 SCALE: SHEET NO. 99 OF 154 SHEETS STA. 338+50.00 TO STA. 341+00.00

F.A. RTE.	SECTION	COUNTY	TOTAL SHEETS	SHEET NO.
	06-00001-00-BT	MADISON	335	280
CONTRACT NO. 97633			ILLINOIS FED. AID PROJECT	



FINAL SURVEY	SURVEYED	BY	DATE
NOTE BOOK	PLOTTED		
NO.	TEMPLATE		
	AREAS CHECKED		

ORIGINAL SURVEY	SURVEYED	BY	DATE
NOTE BOOK	PLOTTED		
NO.	TEMPLATE		
	AREAS CHECKED		



FILE NAME \*  
x:\plot scott.dgn

USER NAME \* Scott  
PLOT SCALE = 20.0000' / in.  
PLOT DATE = 7/12/2016

DESIGNED - SAS  
DRAWN - SAS  
CHECKED - WJB  
DATE - 11/19/15

REVISED -  
REVISED -  
REVISED -  
REVISED -

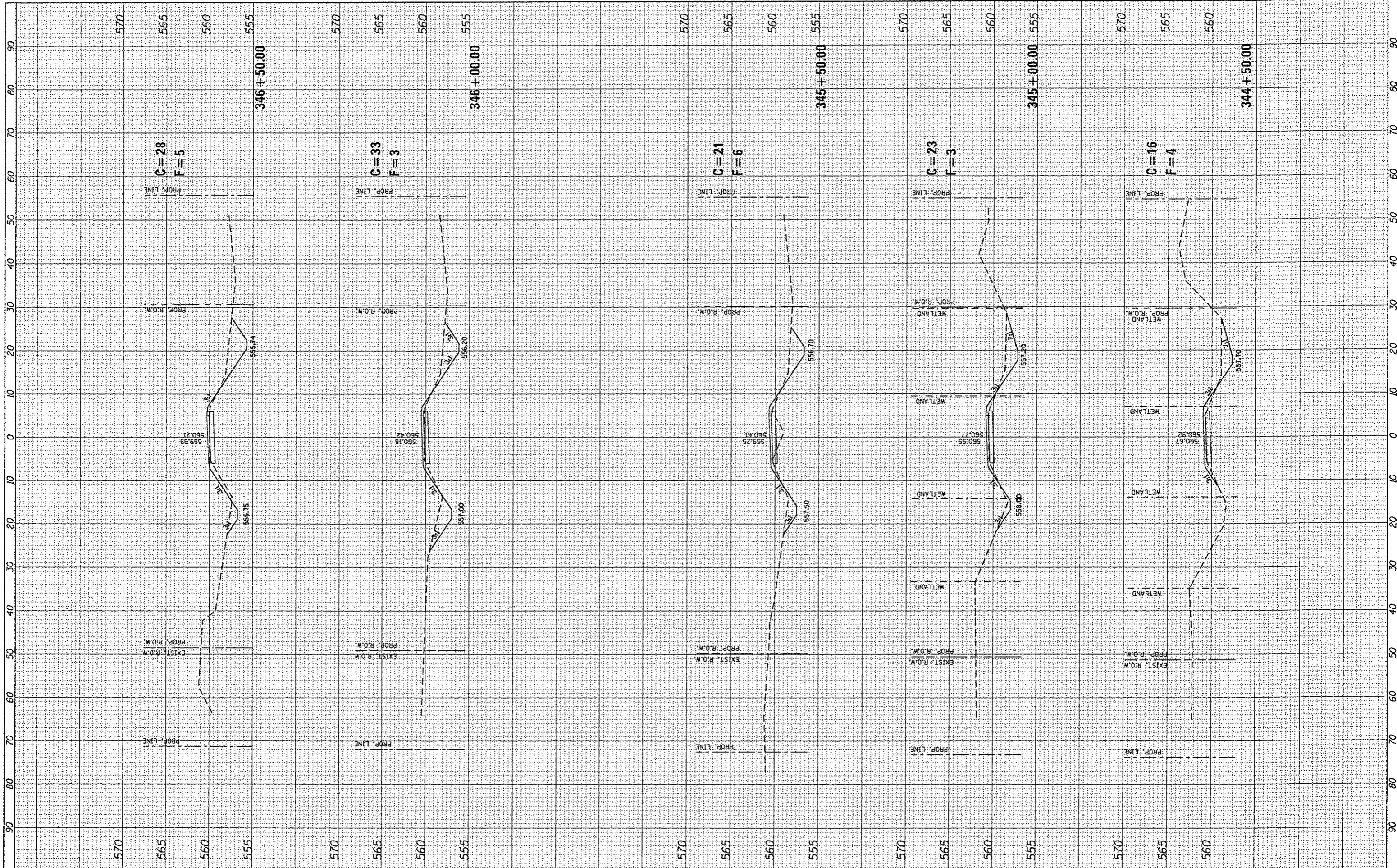
**METRO EAST PARK & RECREATION DISTRICT  
SCOTT-TROY TRAIL**

**CROSS SECTIONS  
SCOTT-TROY TRAIL**  
SCALE: SHEET NO. 100 OF 154 SHEETS STA. 341+50.00 TO STA. 344+00.00

F.A. RTE.	SECTION	COUNTY	TOTAL SHEETS	SHEET NO.
	06-00001-00-BY	MADISON	335	281
CONTRACT NO. 97633				
ILLINOIS FED. AID PROJECT				

FINAL SURVEY	BY	DATE
SURVEYED		
PLOTTED		
REPLATE		
NOTE BOOK		
AREAS CHECKED		
NO.		

ORIGINAL SURVEY	BY	DATE
SURVEYED		
PLOTTED		
REPLATE		
NOTE BOOK		
AREAS CHECKED		
NO.		



FILE NAME \*  
\*xplot scott.dgn

USER NAME \* Scott  
PLOT SCALE \* 20.0000' / 1" =  
PLOT DATE \* 7/12/2016

DESIGNED - SAS  
DRAWN - SAS  
CHECKED - WJB  
DATE - 11/19/15

REVISED -  
REVISED -  
REVISED -  
REVISED -

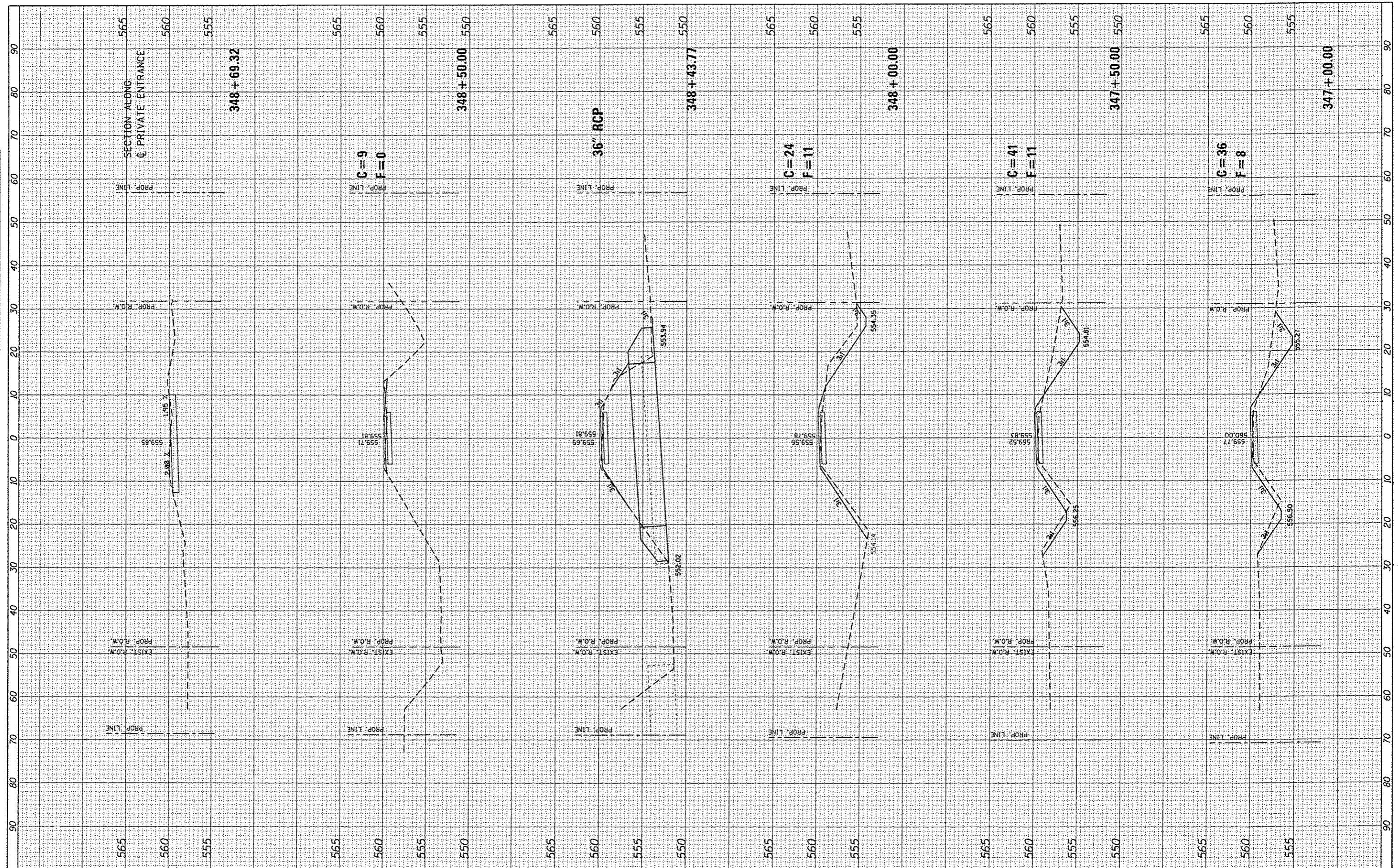
**METRO EAST PARK & RECREATION DISTRICT  
SCOTT-TROY TRAIL**

**CROSS SECTIONS  
SCOTT-TROY TRAIL**  
SCALE: SHEET NO. 101 OF 154 SHEETS STA. 344+50.00 TO STA. 346+50.00

F.A. RTE.	SECTION	COUNTY	TOTAL SHEETS	SHEET NO.
	06-00001-00-BT	MADISON	335	282
			CONTRACT NO. 97633	
ILLINOIS FED. AID PROJECT				

FINAL SURVEY	BY	DATE
SWAYED		
PLOTTED		
NOTE BOOK		
AREAS CHECKED		
AREAS CHECKED		

ORIGINAL SURVEY	BY	DATE
SWAYED		
PLOTTED		
NOTE BOOK		
AREAS CHECKED		
AREAS CHECKED		



FILE NAME = \*plot.scott.dgn

USER NAME = Scott  
 PLOT SCALE = 20.0000' / 1" = 1'  
 PLOT DATE = 7/12/2016

DESIGNED - SAS  
 DRAWN - SAS  
 CHECKED - WJB  
 DATE - 11/19/15

REVISED -  
 REVISED -  
 REVISED -  
 REVISED -

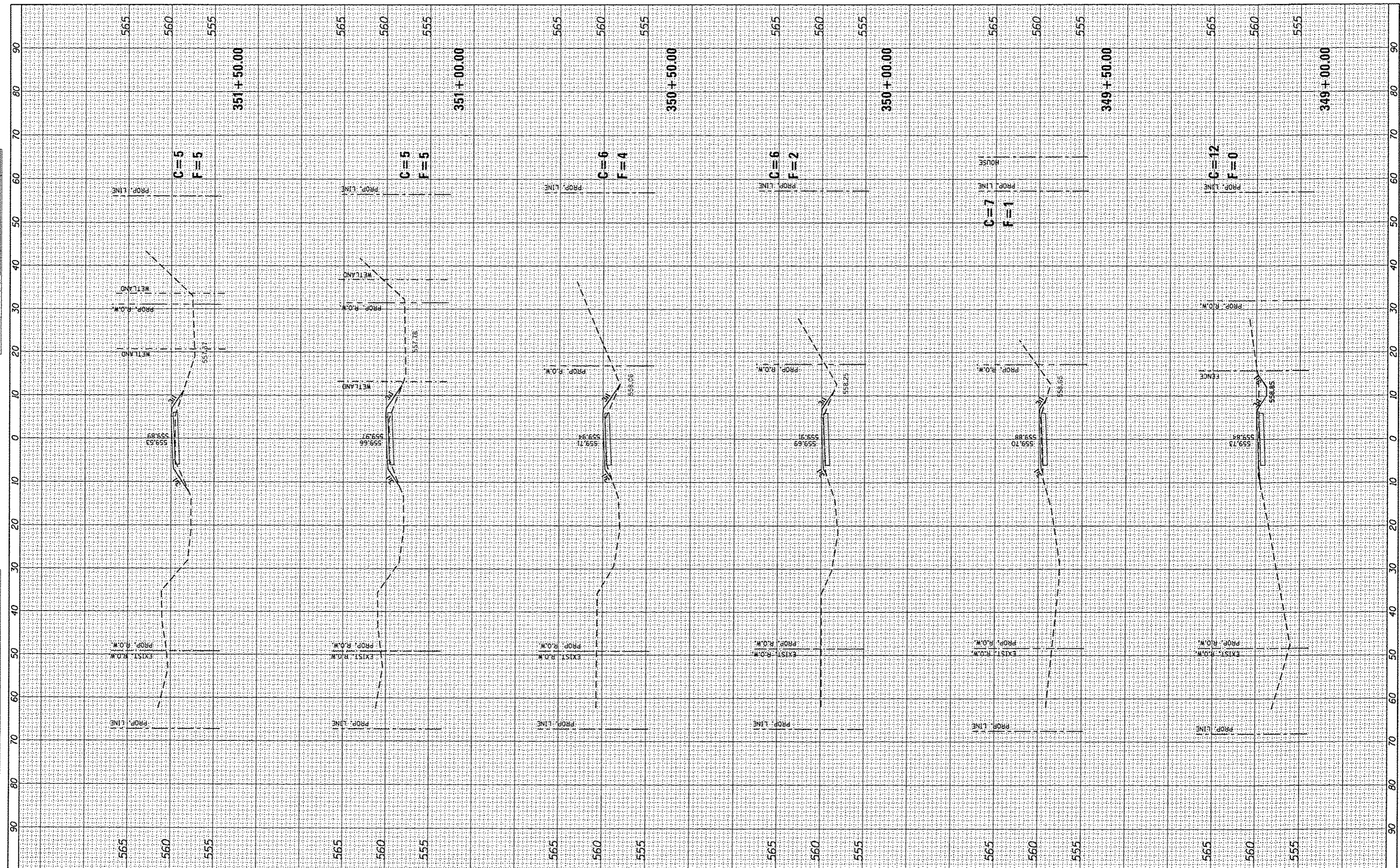
**METRO EAST PARK & RECREATION DISTRICT  
 SCOTT-TROY TRAIL**

**CROSS SECTIONS  
 SCOTT-TROY TRAIL**  
 SCALE: SHEET NO. 102 OF 154 SHEETS STA. 347+00.00 TO STA. 348+69.32

F.A. RTE.	SECTION	COUNTY	TOTAL SHEETS	SHEET NO.
	06-00001-00-BT	MADISON	335	283
ILLINOIS FED. AID PROJECT			CONTRACT NO. 97633	

FINAL SURVEY	DATE
PORTED	
NOTE BOOK	
AREAS CHECKED	
NO.	

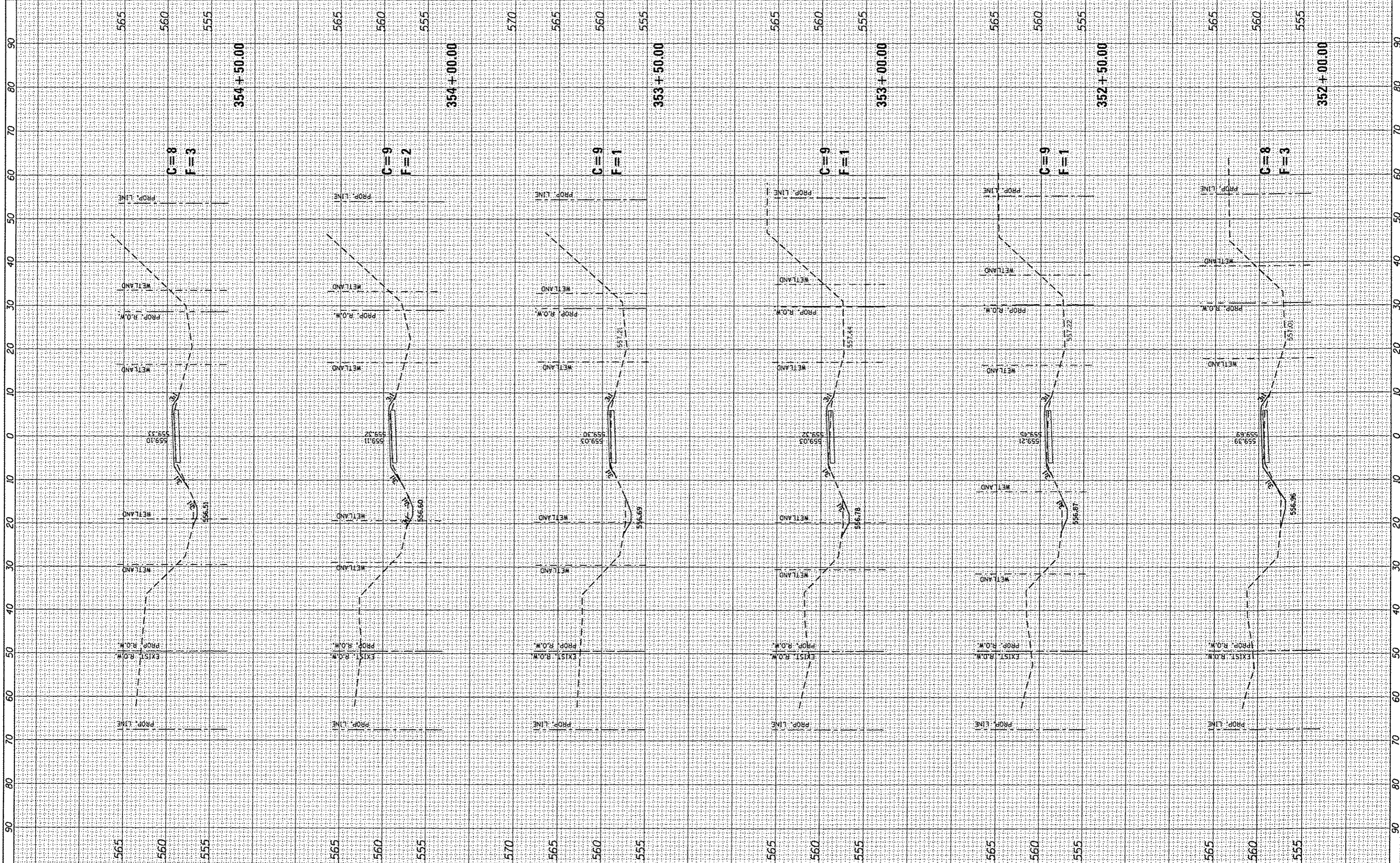
ORIGINAL SURVEY	DATE
TEMPLATE	
AREAS CHECKED	
NO.	



FILE NAME * xsp1ot scott.dgn	USER NAME * Scott	DESIGNED - SAS	REVISED -	<b>METRO EAST PARK &amp; RECREATION DISTRICT</b> <b>SCOTT-TROY TRAIL</b>	<b>CROSS SECTIONS</b> <b>SCOTT-TROY TRAIL</b>	SCALE: SHEET NO. 103 OF 154 SHEETS STA. 349+00.00 TO STA. 351+50.00	F.A. RTE.	SECTION	COUNTY	TOTAL SHEETS	SHEET NO.
	PLOT SCALE = 20.0000' / 1" =	DRAWN - SAS	REVISED -				06-00001-00-BT	MADISON	335	284	
	PLOT DATE = 7/12/2016	CHECKED - WJB	REVISED -				CONTRACT NO. 97633				
		DATE - 11/19/15	REVISED -				ILLINOIS FED. AID PROJECT				

DATE	BY

DATE	BY



FILE NAME * plot scottl.dgn
--------------------------------

USER NAME * Scott
PLOT SCALE = 20.0000' / 1"
PLOT DATE = 7/12/2016

DESIGNED - SAS	REVISED -
DRAWN - SAS	REVISED -
CHECKED - WJB	REVISED -
DATE - 11/19/15	REVISED -

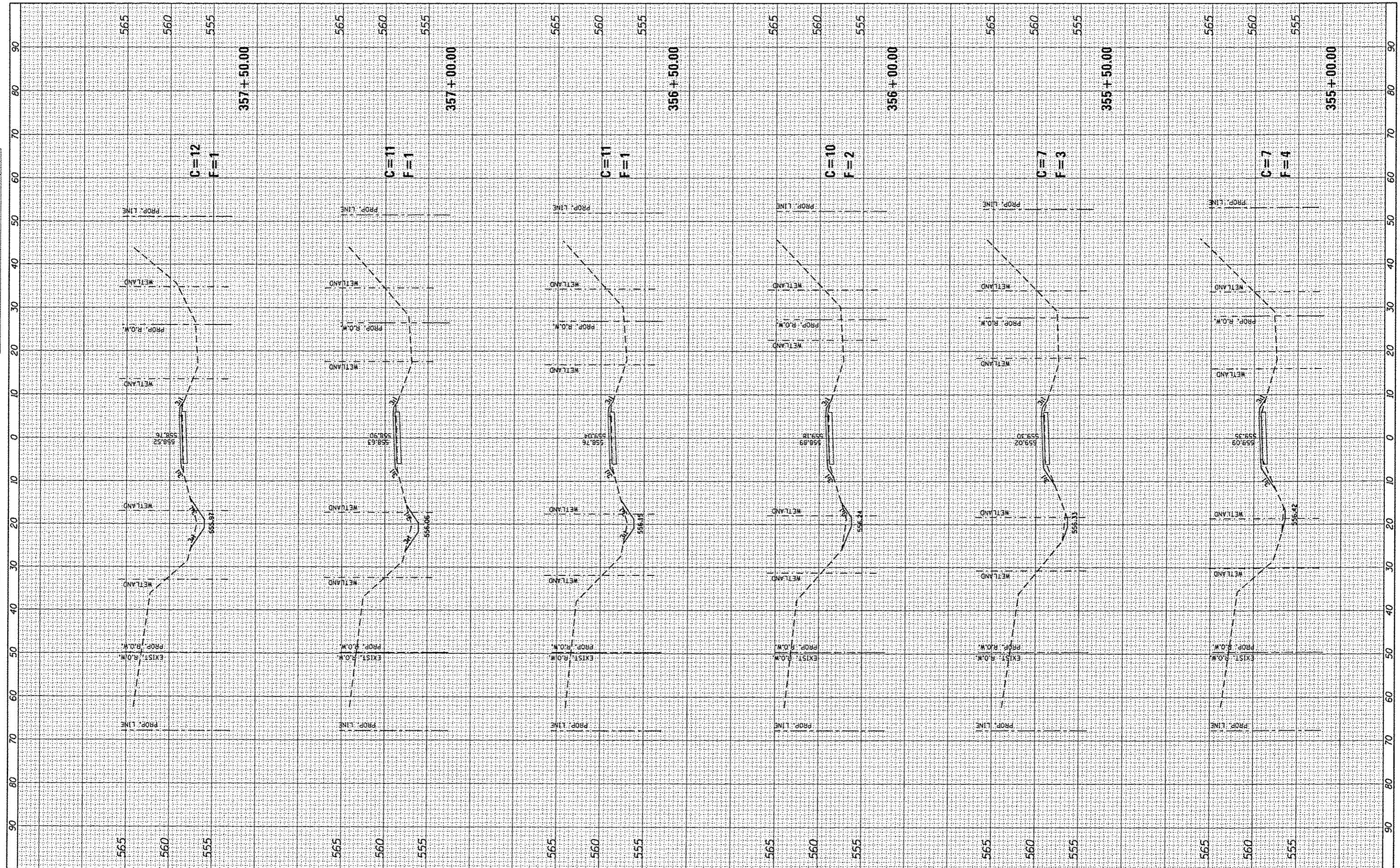
**METRO EAST PARK & RECREATION DISTRICT**  
**SCOTT-TROY TRAIL**

CROSS SECTIONS SCOTT-TROY TRAIL	
SCALE:	SHEET NO. 104 OF 154 SHEETS
STA. 352+00.00 TO STA. 354+50.00	

F.A. RTE.	SECTION	COUNTY	TOTAL SHEETS	SHEET NO.
	06-00001-00-BT	MADISON	335	285
CONTRACT NO. 97633				ILLINOIS FED. AID PROJECT

DATE	
BY	
FINAL SURVEY	
NOTED	
NO. CHECKED	
AREAS CHECKED	

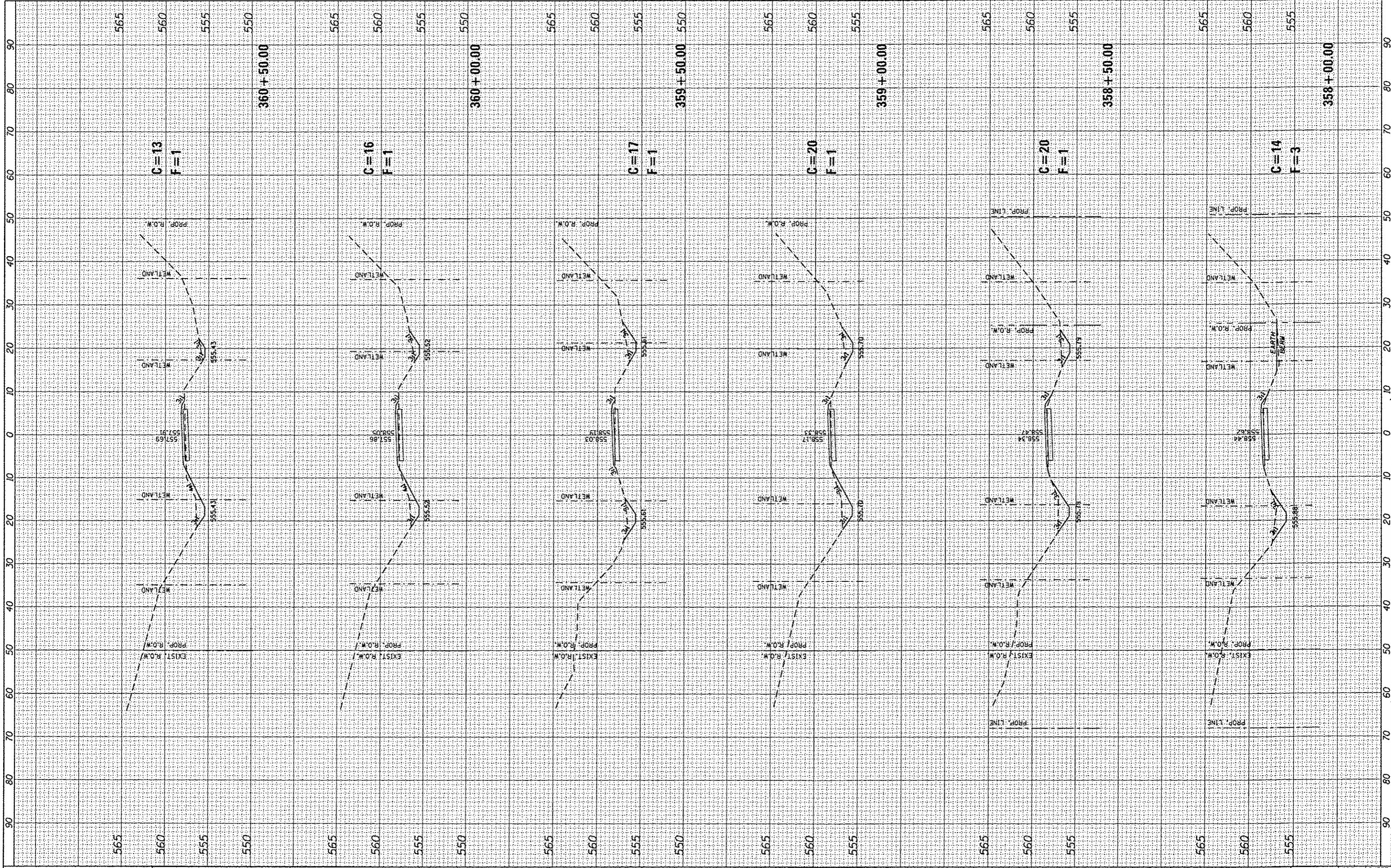
DATE	
BY	
ORIGINAL SURVEY	
NOTED	
NO. CHECKED	
AREAS CHECKED	



FILE NAME *plot scott.dgn	USER NAME Scott	DESIGNED - SAS	REVISED -	<b>METRO EAST PARK &amp; RECREATION DISTRICT SCOTT-TROY TRAIL</b>	<b>CROSS SECTIONS SCOTT-TROY TRAIL</b>	F.A. RTE.	SECTION	COUNTY	TOTAL SHEETS	SHEET NO.
	PLOT SCALE = 20.0000' / 1" =	DRAWN - SAS	REVISED -			06-00001-00-BT	MADISON	335	286	
	PLOT DATE = 7/12/2016	CHECKED - WJB	REVISED -			CONTRACT NO. 97633				
		DATE - 11/19/15	REVISED -			ILLINOIS FED. AID PROJECT				
		SCALE:			SHEET NO. 105 OF 154 SHEETS STA. 355+00.00 TO STA. 357+50.00					

FINAL SURVEY	DATE
SURVEYED	
PLOTTED	
TEMP. PLATE	
NO. BOOK	
AREAS CHECKED	

ORIGINAL SURVEY	DATE
SURVEYED	
PLOTTED	
TEMP. PLATE	
NO. BOOK	
AREAS CHECKED	



FILE NAME = xplot.scott.dgn  
 USER NAME = Scott

DESIGNED - SAS  
 DRAWN - SAS  
 CHECKED - WJB  
 DATE - 11/19/15

REVISIONS  
 REVISION -  
 REVISION -  
 REVISION -  
 REVISION -

**METRO EAST PARK & RECREATION DISTRICT  
 SCOTT-TROY TRAIL**

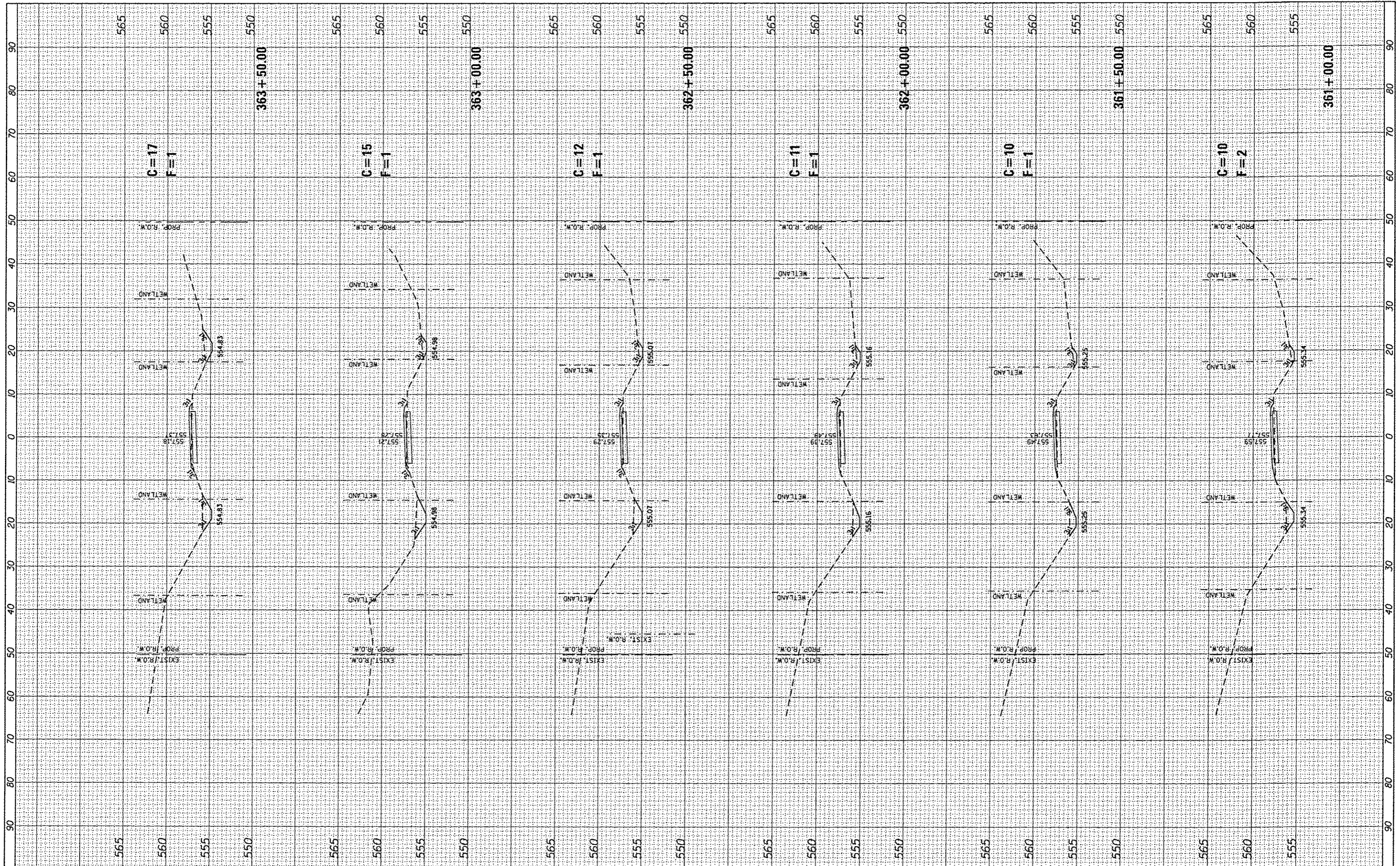
**CROSS SECTIONS  
 SCOTT-TROY TRAIL**

SCALE: SHEET NO. 106 OF 154 SHEETS STA. 358+00.00 TO STA. 360+50.00

F.A. RTE.	SECTION	COUNTY	TOTAL SHEETS	SHEET NO.
	06-00001-00-BT	MADISON	335	287
ILLINOIS FED. AID PROJECT			CONTRACT NO. 97633	

FINAL SURVEY	DATE
PLOTTED	
NOTE BOOK	
AREAS CHECKED	
NO.	

ORIGINAL SURVEY	DATE
PLOTTED	
NOTE BOOK	
AREAS CHECKED	
NO.	



FILE NAME = x:\plot scott.dgn  
 USER NAME = Scott  
 PLOT SCALE = 20.0000' / 1" = 1'  
 PLOT DATE = 7/12/2016

DESIGNED - SAS	REVISED -
DRAWN - SAS	REVISED -
CHECKED - WJB	REVISED -
DATE - 11/19/15	REVISED -

**METRO EAST PARK & RECREATION DISTRICT  
 SCOTT-TROY TRAIL**

**CROSS SECTIONS  
 SCOTT-TROY TRAIL**

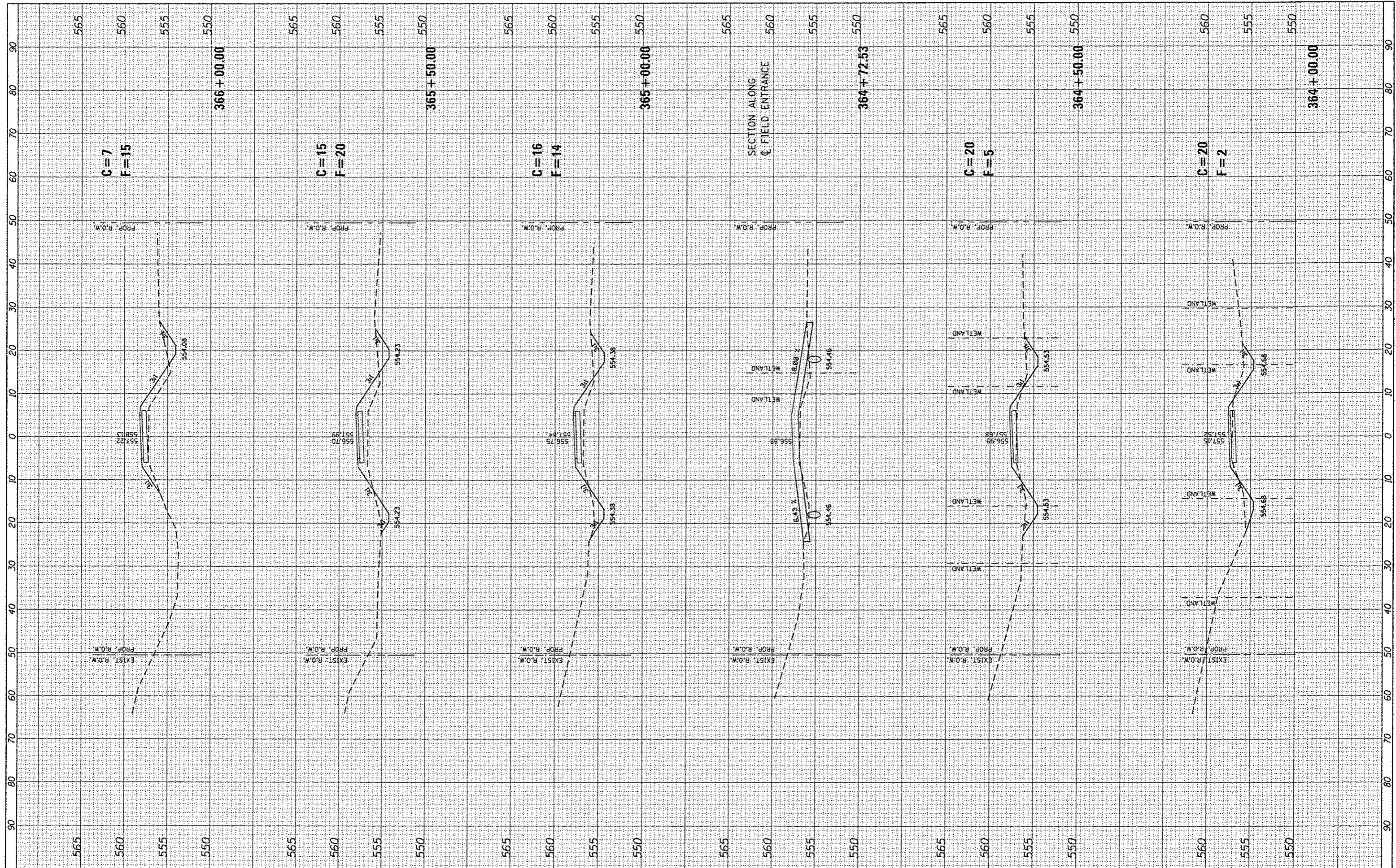
SCALE: SHEET NO. 107 OF 154 SHEETS STA. 361+00.00 TO STA. 363+50.00

F.A. RTE.	SECTION	COUNTY	TOTAL SHEETS	SHEET NO.
	06-00001-00-BT	MADISON	335	288
CONTRACT NO. 97633				
ILLINOIS FED. AID PROJECT				



FINAL SURVEY	BY	DATE
SURVEYED		
PLOTTED		
RECALCULATED		
NOTE BOOK		
AREAS CHECKED		
NO.		

ORIGINAL SURVEY	BY	DATE
SURVEYED		
PLOTTED		
RECALCULATED		
NOTE BOOK		
AREAS CHECKED		
NO.		



FILE NAME \* xplot.scott.dgn

USER NAME \* Scott  
 PLOT SCALE \* 20.0000' / 1" / in.  
 PLOT DATE \* 7/12/2016

DESIGNED - SAS  
 DRAWN - SAS  
 CHECKED - WJB  
 DATE - 11/19/15

REVISED -  
 REVISED -  
 REVISED -  
 REVISED -

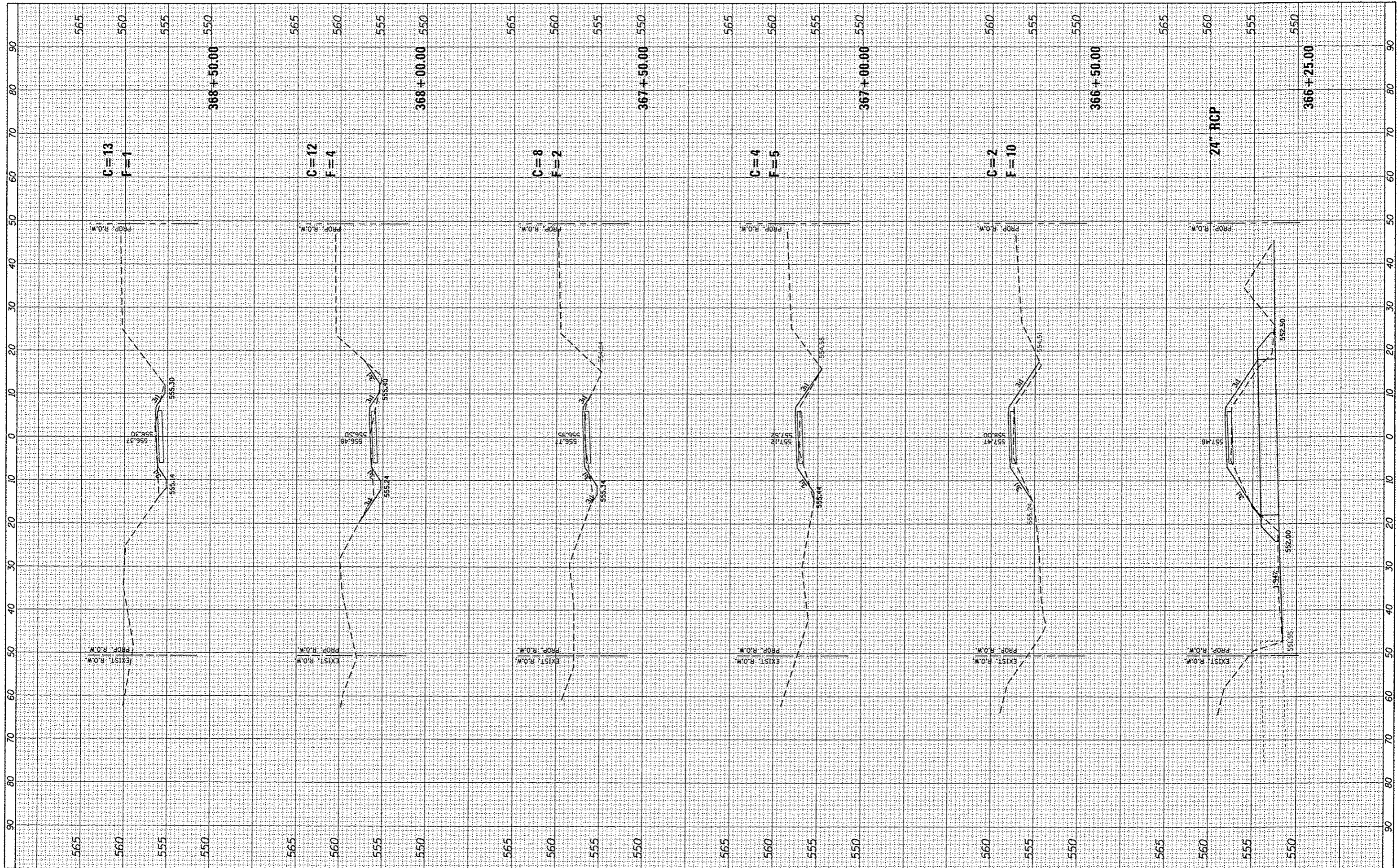
**METRO EAST PARK & RECREATION DISTRICT  
 SCOTT-TROY TRAIL**

**CROSS SECTIONS  
 SCOTT-TROY TRAIL**  
 SCALE: SHEET NO. 108 OF 154 SHEETS STA. 364+00.00 TO STA. 366+00.00

F.A. RTE.	SECTION	COUNTY	TOTAL SHEETS	SHEET NO.
	06-00001-00-BT	MADISON	335	289
			CONTRACT NO. 97633	
ILLINOIS FED. AID PROJECT				

FINAL SURVEY	BY	DATE
SURVEYED		
PLOTTED		
NOTE BOOK		
AREAS CHECKED		
NO.		

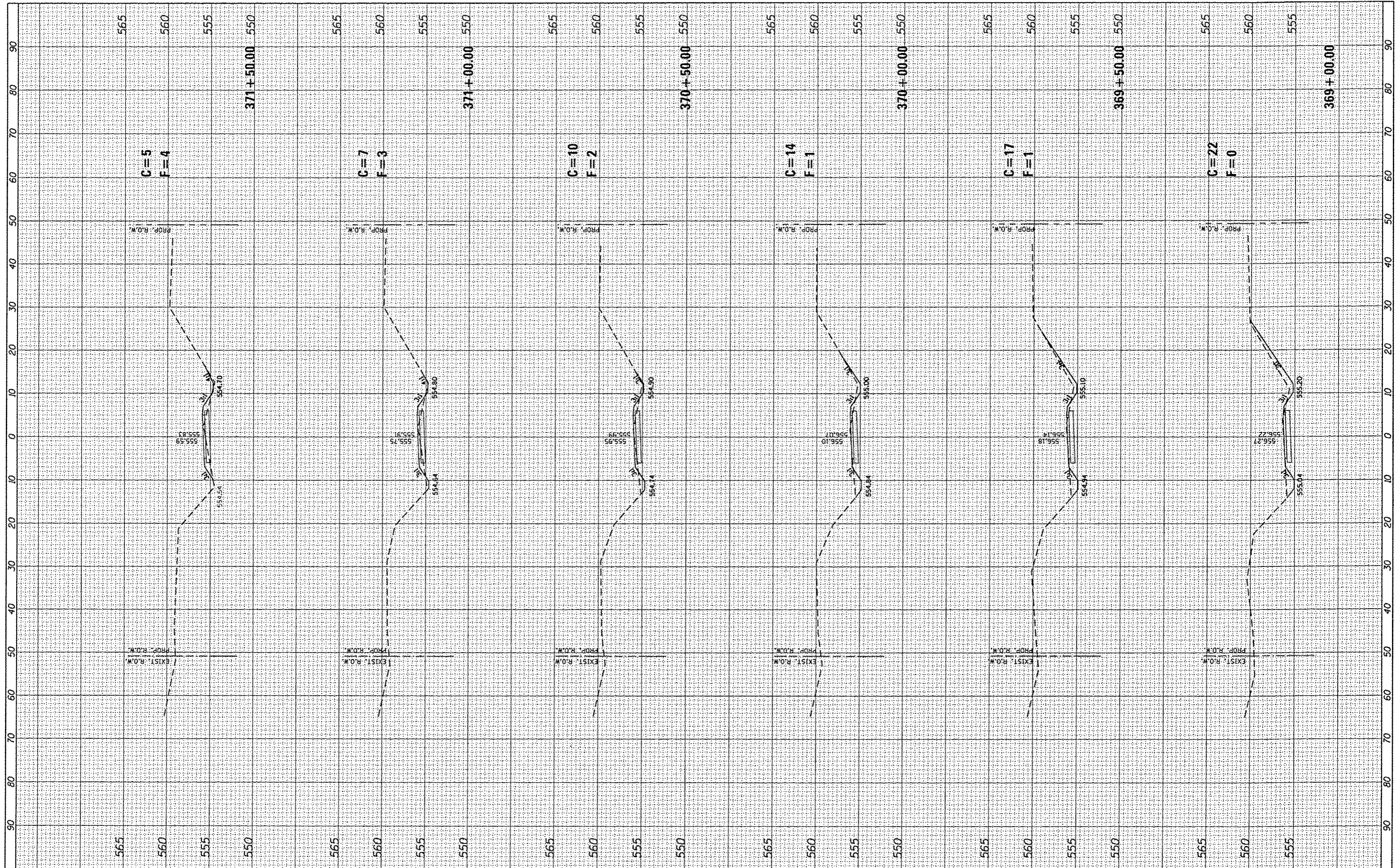
ORIGINAL SURVEY	BY	DATE
SURVEYED		
PLOTTED		
NOTE BOOK		
AREAS CHECKED		
NO.		



FILE NAME * xaplot scott.dgn	USER NAME * Scott	DESIGNED - SAS	REVISED -	<b>METRO EAST PARK &amp; RECREATION DISTRICT</b> <b>SCOTT-TROY TRAIL</b>	<b>CROSS SECTIONS</b> <b>SCOTT-TROY TRAIL</b>	F.A. RTE.	SECTION	COUNTY	TOTAL SHEETS	SHEET NO.
	PLOT SCALE = 20.0000' / 1" =	DRAWN - SAS	REVISED -			06-00001-00-BT	MADISON	335	290	
	PLOT DATE = 7/12/2016	CHECKED - WJB	REVISED -			CONTRACT NO. 97633				
		DATE - 11/19/15	REVISED -			ILLINOIS FED. AID PROJECT				
SCALE:					SHEET NO. 109 OF 154 SHEETS		STA. 366+25.00 TO STA. 368+50.00			

FINAL SURVEY	BY	DATE
SURVEYED		
PLOTTED		
REPLANE		
NOTE BOOK		
AREAS CHECKED		
NO.		

ORIGINAL SURVEY	BY	DATE
SURVEYED		
PLOTTED		
REPLANE		
NOTE BOOK		
AREAS CHECKED		
NO.		



FILE NAME =  
scott scott.dgn

USER NAME = Scott  
PLOT SCALE = 20,0000' / 1" =  
PLOT DATE = 7/12/2016

DESIGNED - SAS  
DRAWN - SAS  
CHECKED - WJB  
DATE - 11/19/15

REVISED -  
REVISED -  
REVISED -  
REVISED -

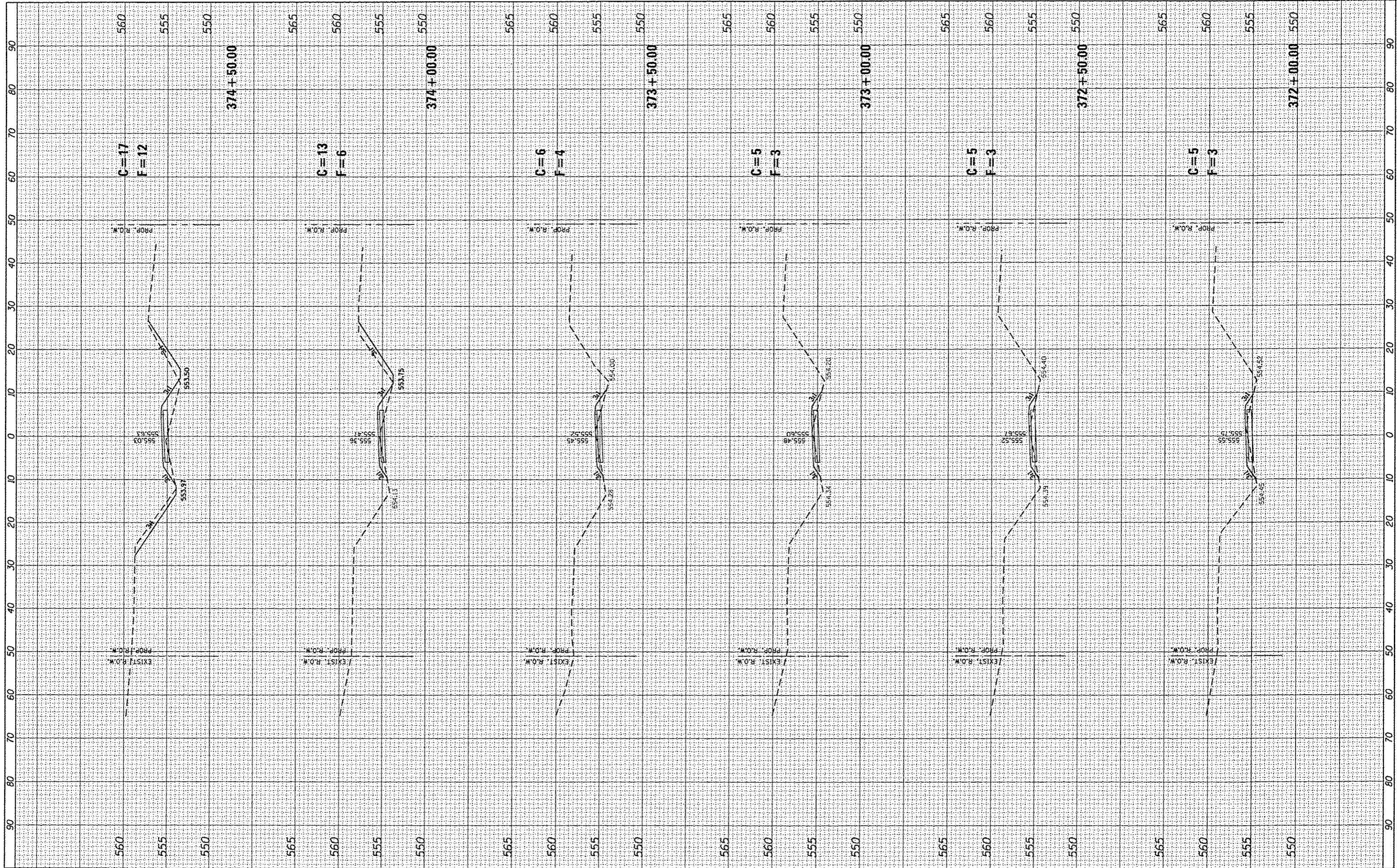
**METRO EAST PARK & RECREATION DISTRICT  
SCOTT-TROY TRAIL**

**CROSS SECTIONS  
SCOTT-TROY TRAIL**  
SCALE: SHEET NO. 110 OF 154 SHEETS STA. 369+00.00 TO STA. 371+50.00

F.A. RTE.	SECTION	COUNTY	TOTAL SHEETS	SHEET NO.
	06-0001-00-BT	MADISON	335	291
			CONTRACT NO. 97633	
[ILLINOIS] FED. AID PROJECT				

FINAL SURVEY	DATE
SURVEYED	
PLOTTED	
DATE PLOTTED	
NOTE BOOK NO.	
AREAS CHECKED	
AREAS CHECKED	

ORIGINAL SURVEY	DATE
SURVEYED	
PLOTTED	
DATE PLOTTED	
NOTE BOOK NO.	
AREAS CHECKED	
AREAS CHECKED	



FILE NAME \*  
\*plot scottl.dgn

USER NAME \* Scott  
DESIGNED - SAS  
DRAWN - SAS  
CHECKED - WJB  
DATE - 11/19/15  
PLOT SCALE = 20.0000' = 1"  
PLOT DATE = 7/12/2016

REVISIONS  
REVISION -  
REVISION -  
REVISION -  
REVISION -

**METRO EAST PARK & RECREATION DISTRICT  
SCOTT-TROY TRAIL**

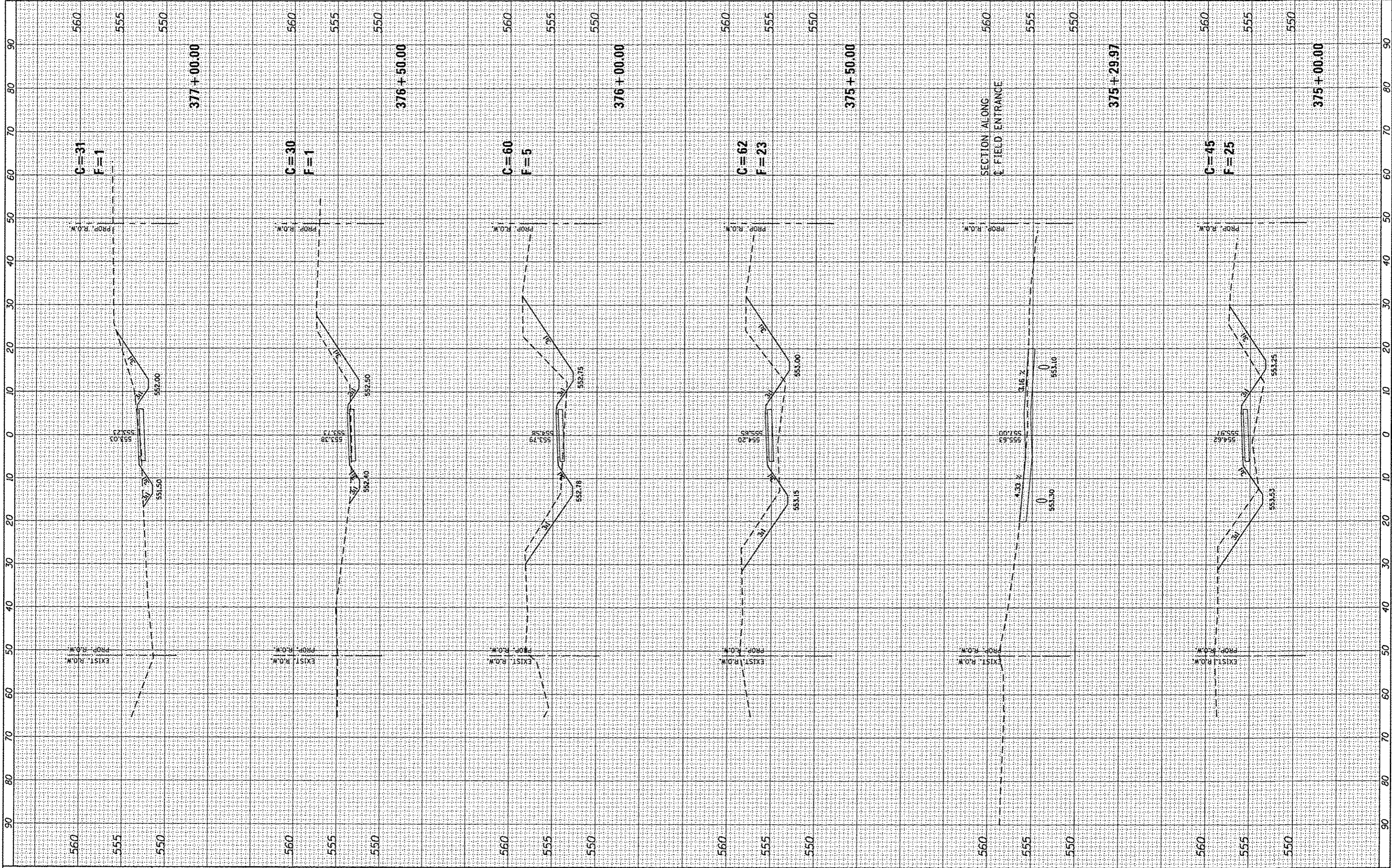
SCALE:  
SHEET NO. 111 OF 154 SHEETS  
STA. 372+00.00 TO STA. 374+50.00

**CROSS SECTIONS  
SCOTT-TROY TRAIL**

F.A. RTE.	SECTION	COUNTY	TOTAL SHEETS	SHEET NO.
	06-0001-00-BT	MADISON	335	292
			CONTRACT NO. 97633	
ILLINOIS FED. AID PROJECT				

FINAL	SURVEYED	BY	DATE
SURVEY	PLOTTED		
NOTE BOOK	TEMPLATE		
NO.	AREAS CHECKED		

ORIGINAL	SURVEYED	BY	DATE
SURVEY	PLOTTED		
NOTE BOOK	TEMPLATE		
NO.	AREAS CHECKED		



FILE NAME =  
esplot scott.troy

USER NAME = Scott  
DESIGNED - SAS  
DRAWN - SAS  
CHECKED - WJB  
DATE - 11/19/15  
PLOT SCALE = 20.0000' / 1" in.  
PLOT DATE = 7/12/2016

REVISIONS:  
REVISION -  
REVISION -  
REVISION -  
REVISION -

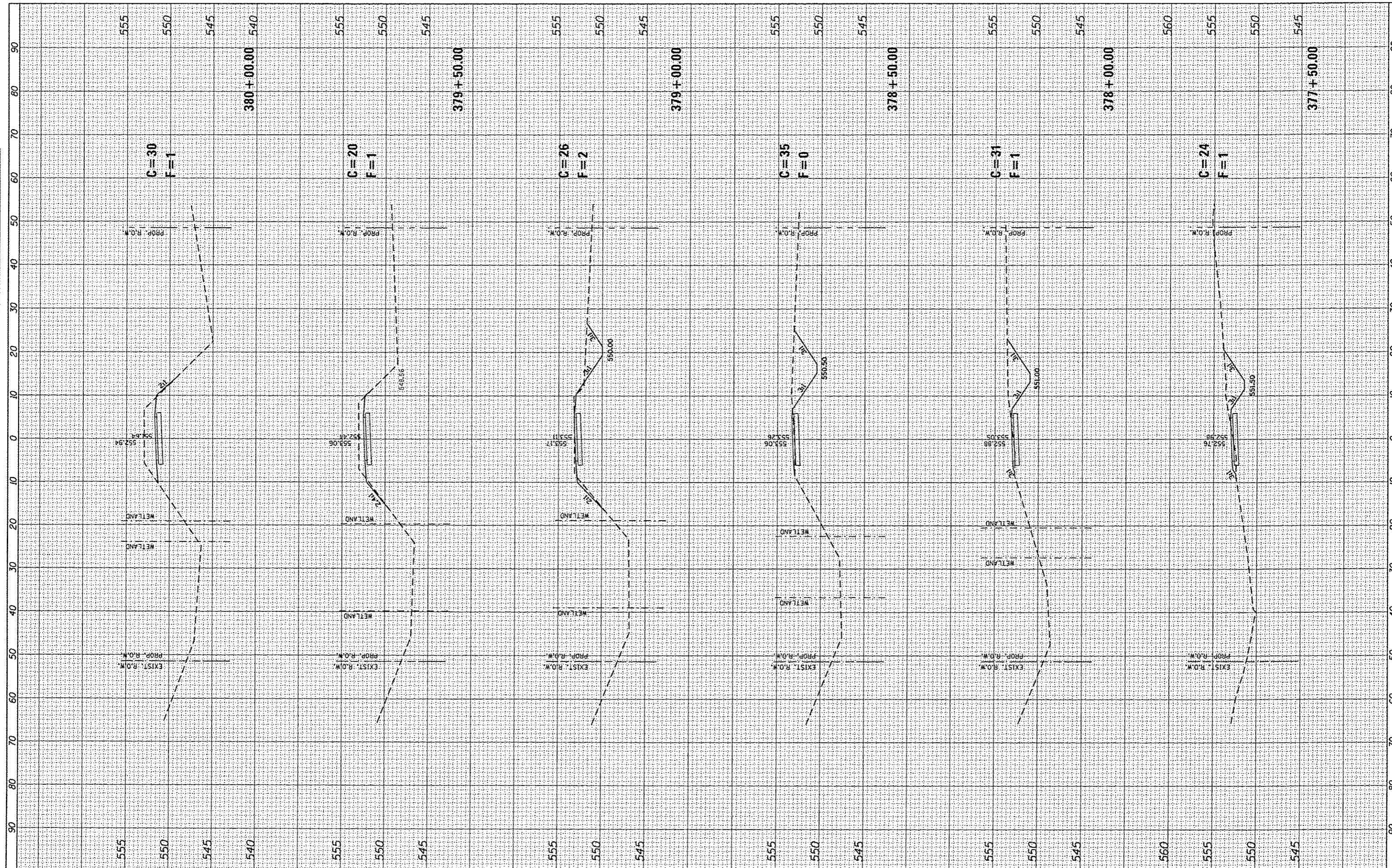
**METRO EAST PARK & RECREATION DISTRICT  
SCOTT-TROY TRAIL**

**CROSS SECTIONS  
SCOTT-TROY TRAIL**  
SCALE: SHEET NO. 112 OF 154 SHEETS STA. 375+00.00 TO STA. 377+36.06

F.A. RTE.	SECTION	COUNTY	TOTAL SHEETS	SHEET NO.
	06-00001-00-BT	MADISON	335	293
ILLINOIS FED. AID PROJECT			CONTRACT NO. 97633	

FINAL SURVEY	DATE
SURVEYED	
PLOTTED	
NOTE BOOK	
AREAS CHECKED	
NO.	

ORIGINAL SURVEY	DATE
SURVEYED	
PLOTTED	
NOTE BOOK	
AREAS CHECKED	
NO.	



FILE NAME \*  
\*splot scott.dgn

USER NAME \* Scott  
 DESIGNED - SAS  
 DRAWN - SAS  
 CHECKED - WJB  
 DATE - 11/19/15

REVISED -  
 REVISED -  
 REVISED -  
 REVISED -

**METRO EAST PARK & RECREATION DISTRICT  
 SCOTT-TROY TRAIL**

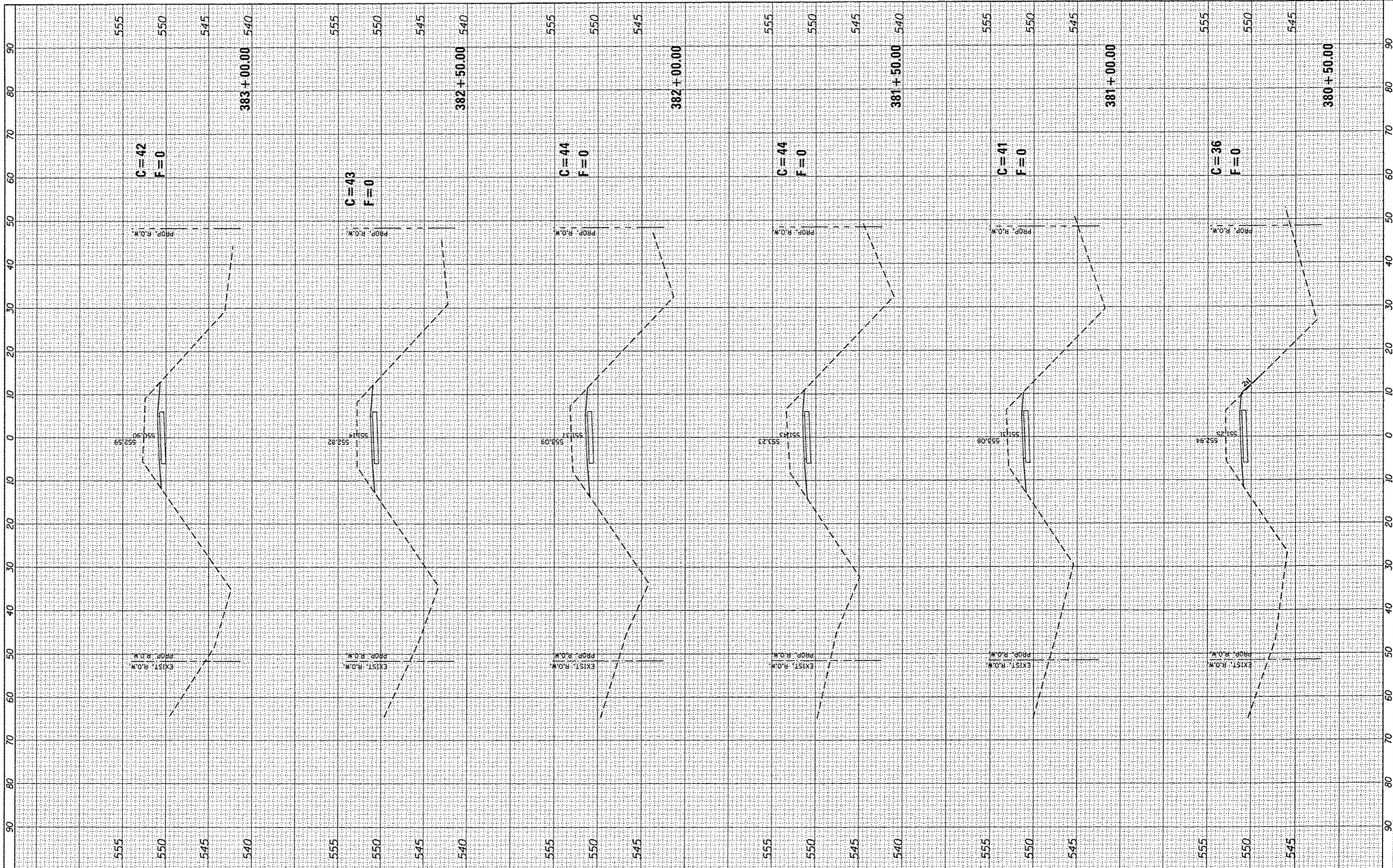
SCALE: SHEET NO. 113 OF 154 SHEETS STA. 377+50.00 TO STA. 380+00.00

**CROSS SECTIONS  
 SCOTT-TROY TRAIL**

F.A. RTE.	SECTION	COUNTY	TOTAL SHEETS	SHEET NO.
	06-00001-00-BT	MADISON	335	294
			CONTRACT NO. 97633	
ILLINOIS FED. AID PROJECT				

FINAL SURVEY	DATE
SURVEY	BY
NOTE BOOK	
NO.	

ORIGINAL SURVEY	DATE
SURVEY	BY
NOTE BOOK	
NO.	



FILE NAME = \*xplat scott.dgn  
 USER NAME = Scott  
 PLOT SCALE = 20.0000' / 1" = 1" = 20.0000'  
 PLOT DATE = 7/12/2016

DESIGNED - SAS  
 DRAWN - SAS  
 CHECKED - WJB  
 DATE - 11/19/15

REVISED -  
 REVISED -  
 REVISED -  
 REVISED -

REVISED -  
 REVISED -  
 REVISED -  
 REVISED -

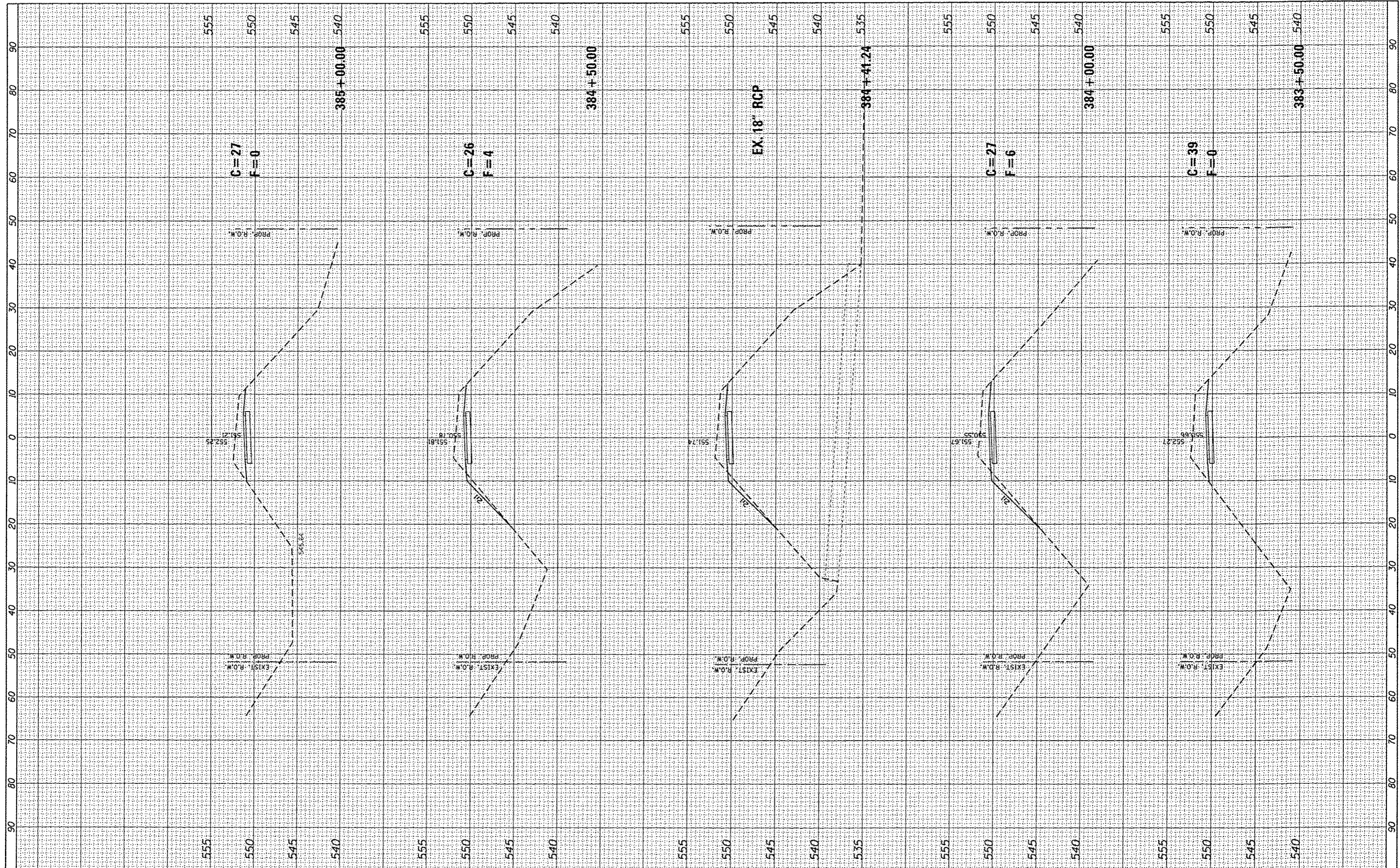
**METRO EAST PARK & RECREATION DISTRICT  
 SCOTT-TROY TRAIL**

**CROSS SECTIONS  
 SCOTT-TROY TRAIL**  
 SCALE: SHEET NO. 114 OF 154 SHEETS STA. 380+50.00 TO STA. 383+00.00

F.A. RTE.	SECTION	COUNTY	TOTAL SHEETS	SHEET NO.
	06-00001-00-BT	MADISON	335	295
CONTRACT NO. 97633				
ILLINOIS FED. AID PROJECT				

FINI	SURVEYED	BY	DATE
SURVEY	PLOTTED		
NOTE BOOK	REPLANE		
NO.	AREAS CHECKED		

ORIGINAL	SURVEYED	BY	DATE
SURVEY	PLOTTED		
NOTE BOOK	REPLANE		
NO.	AREAS CHECKED		



FILE NAME = xplot scott.dgn

USER NAME = Scott  
 PLOT SCALE = 20.0000' / 1" =  
 PLOT DATE = 7/12/2016

DESIGNED - SAS  
 DRAWN - SAS  
 CHECKED - WJB  
 DATE - 11/19/15

REVISED -  
 REVISED -  
 REVISED -  
 REVISED -

**METRO EAST PARK & RECREATION DISTRICT  
 SCOTT-TROY TRAIL**

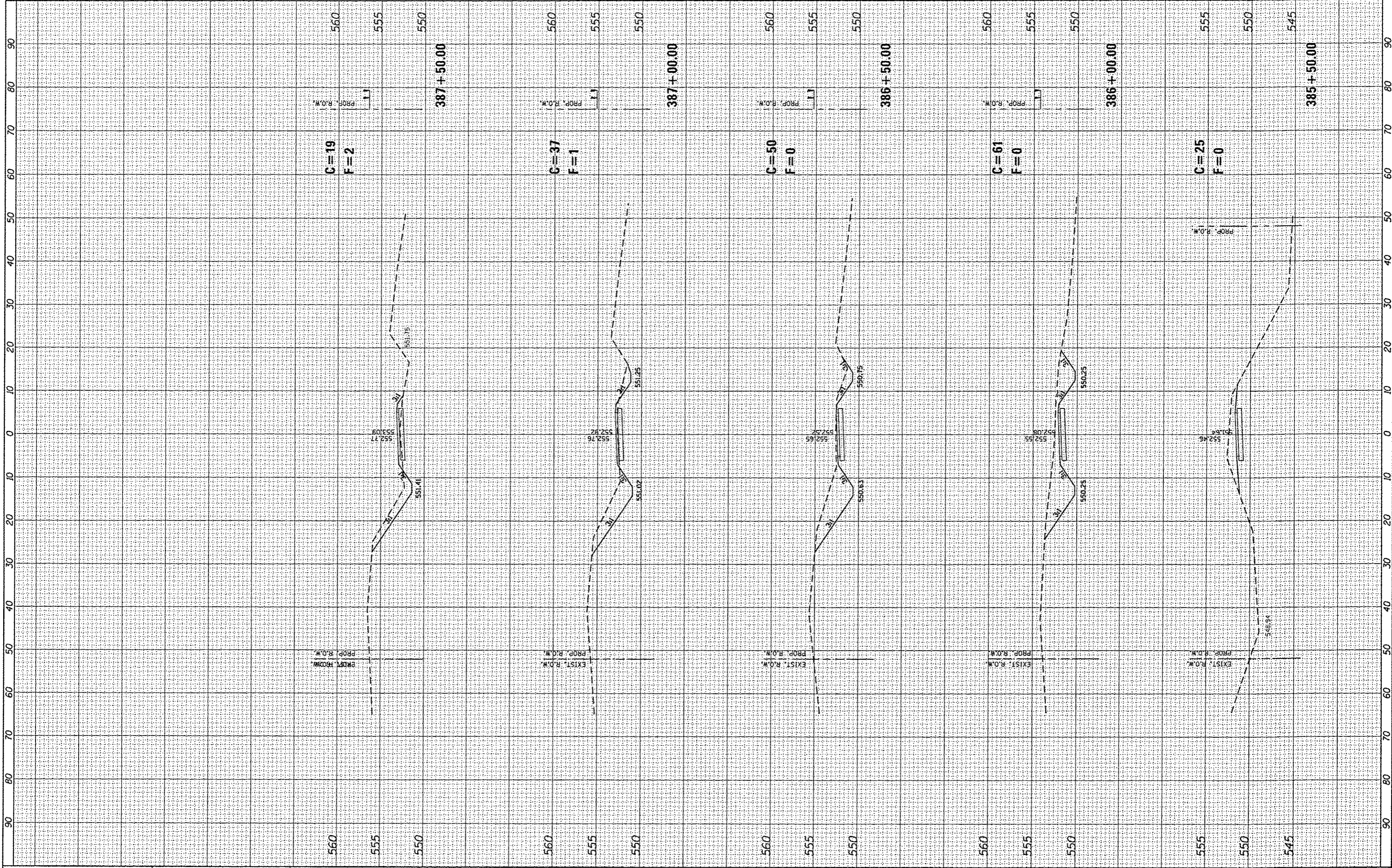
**CROSS SECTIONS  
 SCOTT-TROY TRAIL**  
 SCALE: SHEET NO. 115 OF 154 SHEETS STA. 383+50.00 TO STA. 385+00.00

F.A. RTE.	SECTION	COUNTY	TOTAL SHEETS	SHEET NO.
	06-00001-00-BT	MADISON	335	296
			CONTRACT NO. 97633	
ILLINOIS FED. AID PROJECT				



FINAL SURVEY	SURVEYED	BT	DATE
NOTE BOOK	PLOTTED		
NO.	EMULATE		
	AREAS CHECKED		

ORIGINAL SURVEY	SURVEYED	BT	DATE
NOTE BOOK	PLOTTED		
NO.	EMULATE		
	AREAS CHECKED		



FILE NAME = vplot scottLdgn

USER NAME = Scott  
 PLOT SCALE = 20.0000' / in.  
 PLOT DATE = 7/12/2016

DESIGNED - SAS  
 DRAWN - SAS  
 CHECKED - WJB  
 DATE - 11/19/15

REVISED -  
 REVISED -  
 REVISED -  
 REVISED -

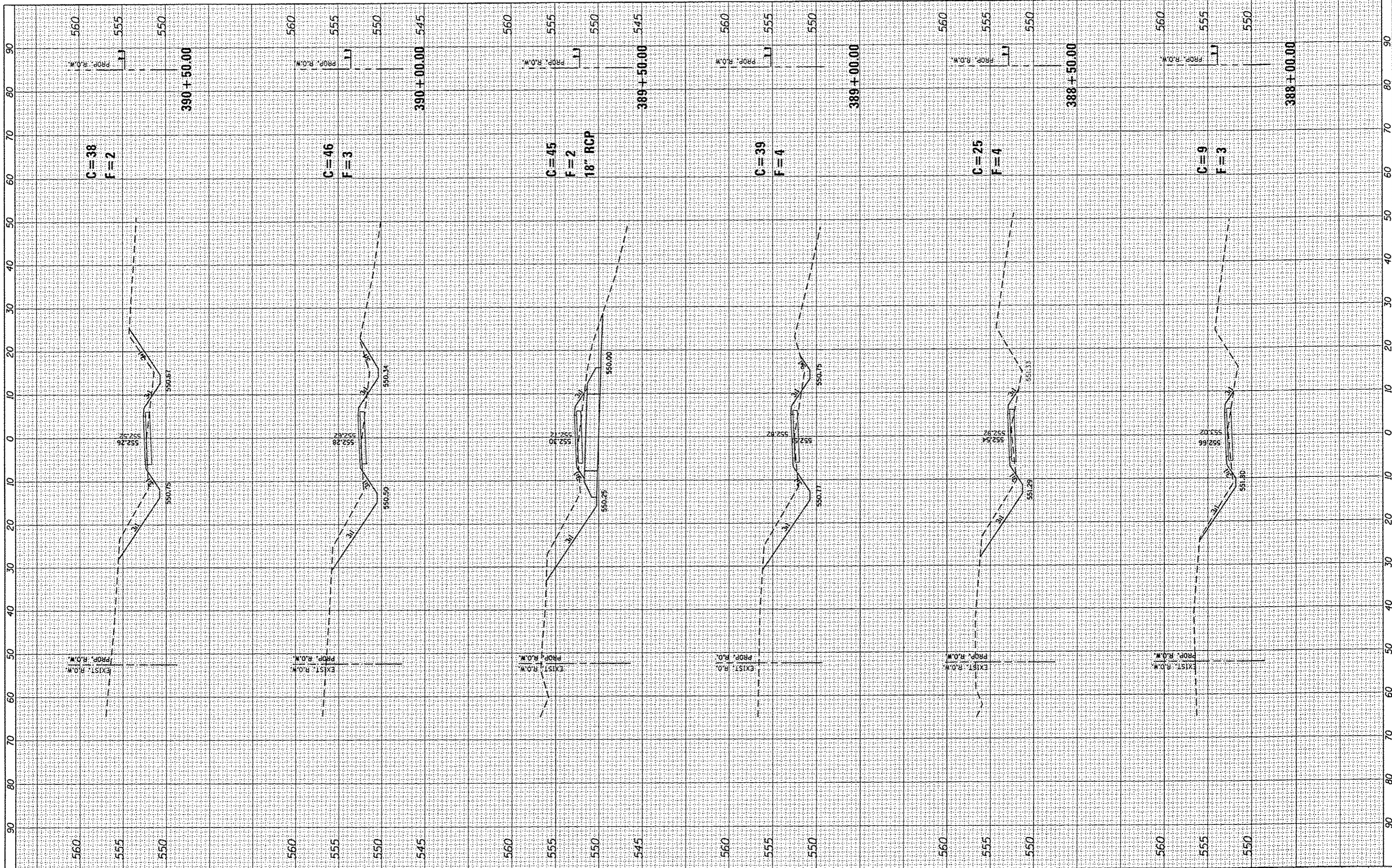
**METRO EAST PARK & RECREATION DISTRICT  
 SCOTT-TROY TRAIL**

**CROSS SECTIONS  
 SCOTT-TROY TRAIL**  
 SCALE: SHEET NO. 116 OF 154 SHEETS STA. 385+50.00 TO STA. 388+00.00

F.A. RTE.	SECTION	COUNTY	TOTAL SHEETS	SHEET NO.
	06-00001-00-BT	MADISON	335	297
			CONTRACT NO. 97633	
ILLINOIS FED. AID PROJECT				

FINAL SURVEY	SURVEYED	DATE
NOTE BOOK	PLOTTED	
NO.	TEMPLATE	
	AREAS CHECKED	

ORIGINAL SURVEY	SURVEYED	DATE
NOTE BOOK	PLOTTED	
NO.	TEMPLATE	
	AREAS CHECKED	



FILE NAME \*  
xsp1ot bridge.dgn

USER NAME \* Scott  
 PLOT SCALE \* 20.0000' / in.  
 PLOT DATE \* 7/12/2016

DESIGNED - SAS  
 DRAWN - SAS  
 CHECKED - WJB  
 DATE - 11/19/15

REVISED -  
 REVISED -  
 REVISED -  
 REVISED -

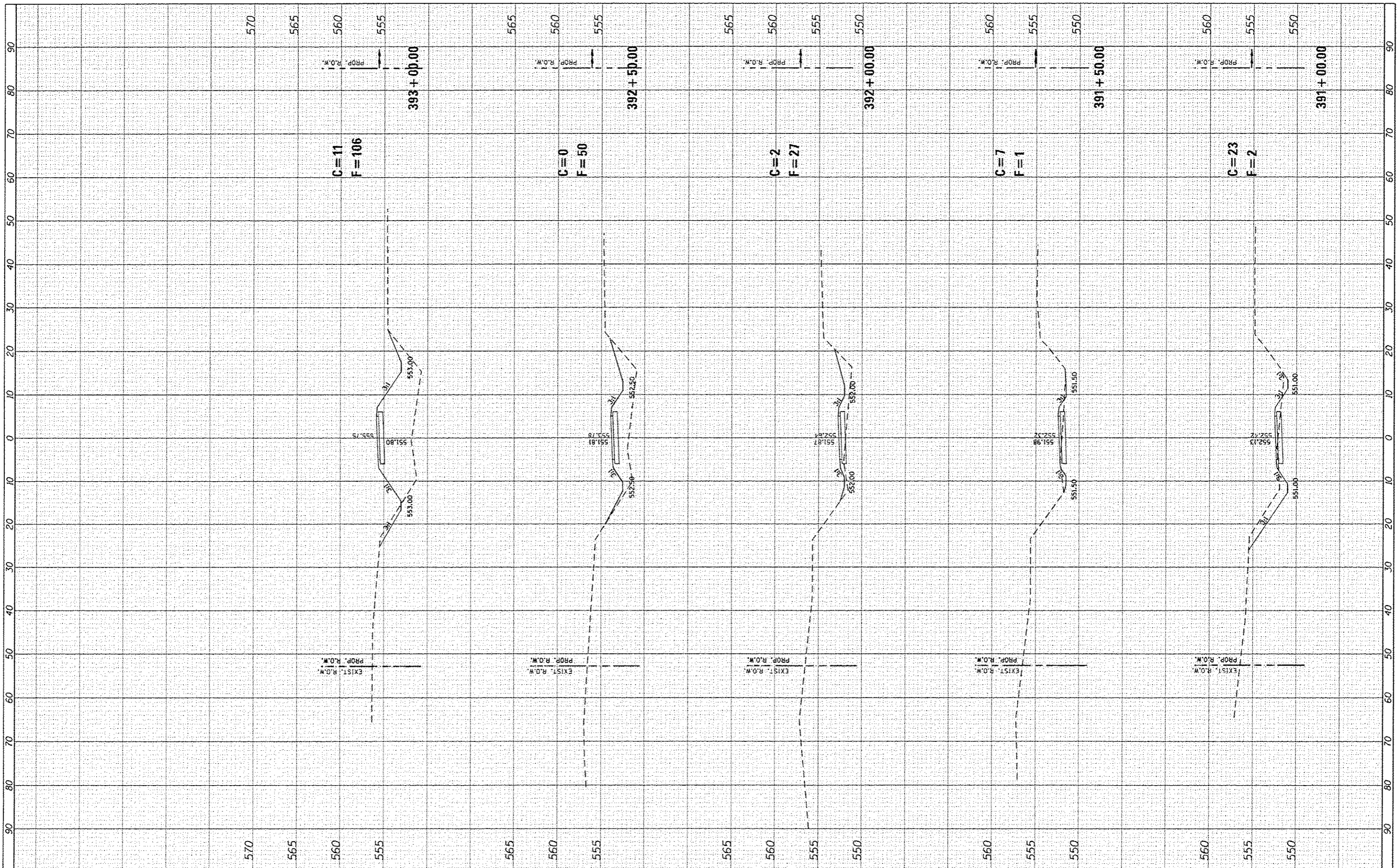
**METRO EAST PARK & RECREATION DISTRICT  
 SCOTT-TROY TRAIL**

**CROSS SECTIONS  
 SCOTT-TROY TRAIL**  
 SCALE: SHEET NO. 117 OF 154 SHEETS STA. 388+00.00 TO STA. 390+50.00

F.A. RTE.	SECTION	COUNTY	TOTAL SHEETS	SHEET NO.
	06-00001-00-BT	MADISON	335	298
				CONTRACT NO. 97633
ILLINOIS FED. AID PROJECT				

FINAL SURVEY	SUBMITTED	DATE
NOTE BOOK	TEMP. DATE	
NO.	AREAS CHECKED	

ORIGINAL SURVEY	SUBMITTED	DATE
NOTE BOOK	TEMP. DATE	
NO.	AREAS CHECKED	



FILE NAME : \*xspot bridge.dgn

USER NAME : Scott  
 PLOT SCALE : 28.0000' / 1" = 1'  
 PLOT DATE : 7/19/2016

DESIGNED - SAS  
 DRAWN - SAS  
 CHECKED - WJB  
 DATE - 11/19/15

REVISED -  
 REVISED -  
 REVISED -  
 REVISED -

**METRO EAST PARK & RECREATION DISTRICT  
 SCOTT-TROY TRAIL**

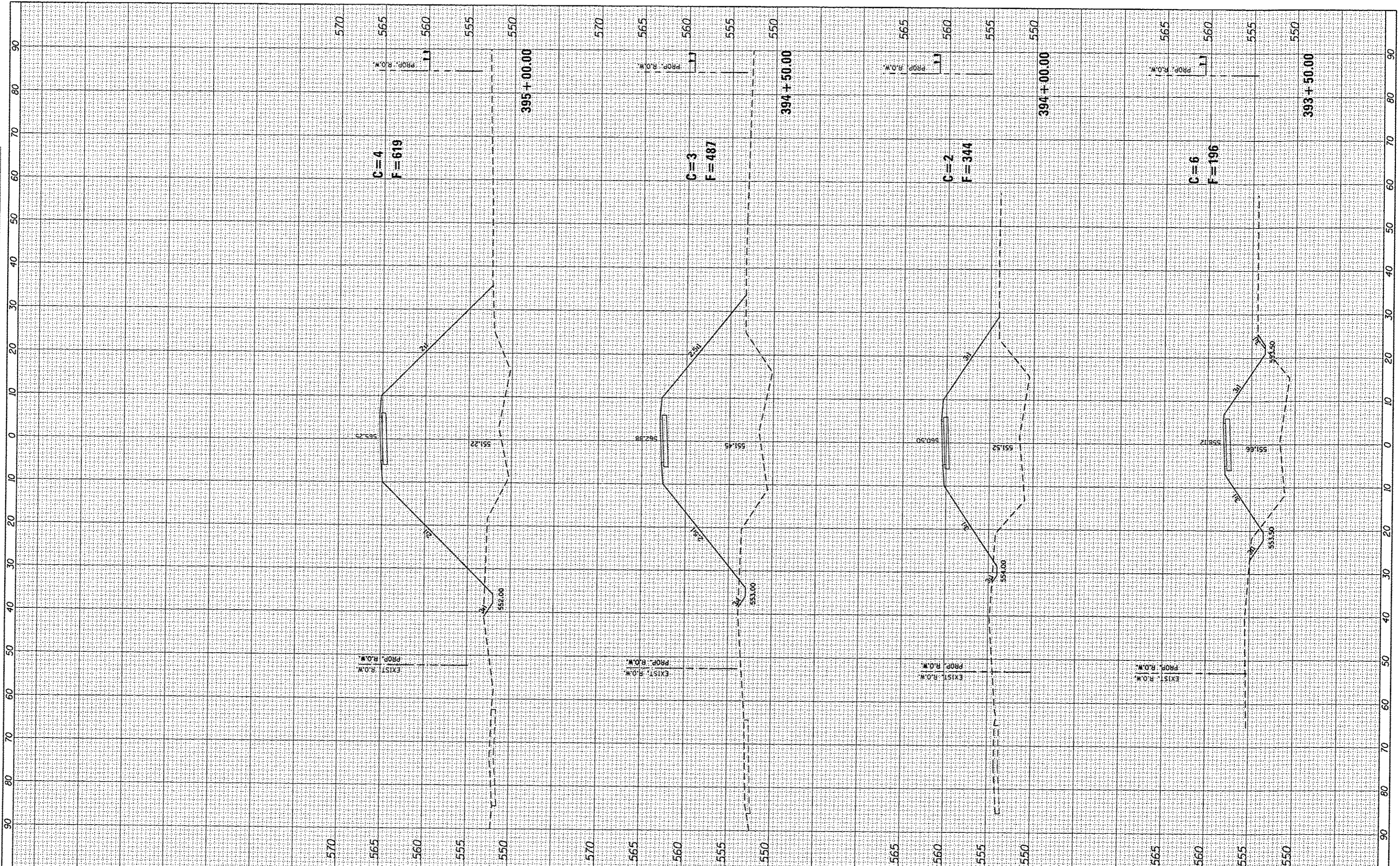
SCALE: SHEET NO. 118 OF 154 SHEETS STA. 391+00.00 TO STA. 393+00.00

**CROSS SECTIONS  
 SCOTT-TROY TRAIL**

F.A. RTE.	SECTION	COUNTY	TOTAL SHEETS	SHEET NO.
	06-00001-00-BT	MADISON	335	299
			CONTRACT NO. 97633	
ILLINOIS FED. AID PROJECT				

FINAL SURVEY	DATE
SURVEYED	
PLOTTED	
NOTE BOOK	
AREAS CHECKED	
NO.	

ORIGINAL SURVEY	DATE
SURVEYED	
PLOTTED	
NOTE BOOK	
AREAS CHECKED	
NO.	



FILE NAME \*  
xplot brdgedgn

USER NAME \* Scott  
DESIGNED - SAS  
DRAWN - SAS  
CHECKED - WJB  
DATE - 11/19/15

REVISED -  
REVISED -  
REVISED -  
REVISED -

PLLOT SCALE = 20.0000' / 1" /  
PLOT DATE = 7/12/2016

**METRO EAST PARK & RECREATION DISTRICT  
SCOTT-TROY TRAIL**

**CROSS SECTIONS  
SCOTT-TROY TRAIL**  
SCALE: SHEET NO. 119 OF 154 SHEETS STA. 393+50.00 TO STA. 395+00.00

F.A. RTE.	SECTION	COUNTY	TOTAL SHEETS	SHEET NO.
	06-00001-00-BT	MADISON	335	300
CONTRACT NO. 97633			ILLINOIS FED. AID PROJECT	