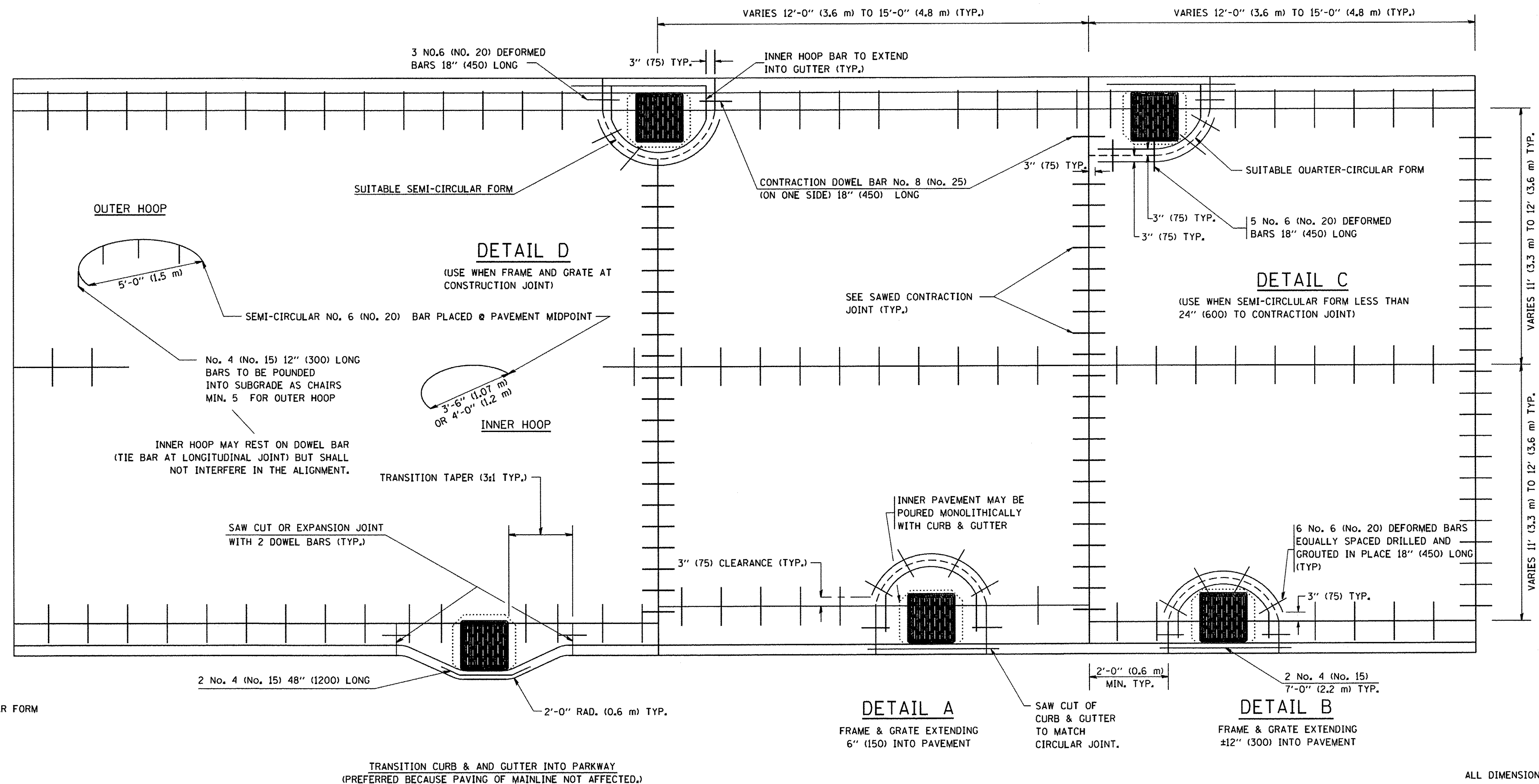


| FRAME EXTENSION INTO PAVEMENT | INNER HOOP REINFORCEMENT DIAMETER | SEMI CIRCULAR FORM DIAMETER | OUTER HOOP REINFORCEMENT DIAMETER |
|-------------------------------|-----------------------------------|-----------------------------|-----------------------------------|
| UP TO 8" (200) | 3'-6" (1.1 m) | 4'-0" (1.2 m) | 5'-0" (1.5 m) |
| > 8" (200) TO 14" (360) | 4'-0" (1.2 m) | 4'-6" (1.4 m) | 5'-0" (1.5 m) |

DESIGNER NOTE:
THIS DETAIL IS TO BE USED
WHEN THE GUTTER FLAG IS
LESS THAN 24"

NOTES :

1. THE ROUNDOUT AND ADDED REINFORCEMENT WILL NOT BE PAID SEPARATELY, BUT SHALL BE INCLUDED IN THE CONTRACT UNIT PRICE FOR THE PAVEMENT.
2. TRANSVERSE JOINTS MAY BE MOVED TO ACCOMMODATE ROUNDOUT, EDGE OF CIRCULAR JOINT SHALL BE MINIMUM 12" (300) FROM TRANSVERSE JOINT. RELOCATED TRANSVERSE JOINT SHALL BE CONTINUOUS FROM EDGE OF PAVEMENT TO EDGE OF PAVEMENT.
3. SEMI-CIRCULAR FORM SHALL BE REMOVED PRIOR TO DRILL AND GROUT OF TIE BARS.
4. ALL REINFORCED BARS SHALL BE EPOXY COATED.
5. DRILL AND GROUT IS PREFERRED, HOWEVER TIE BARS CAN BE POURED IN PLACE IF CLEARANCE IS PROVIDED TO OUTER EDGE OF FRAME. MINIMUM 2" (50) CLEARANCE.
6. WOOD SHIMS SHALL BE USED TO ADJUST ALL FRAMES. AFTER ADJUSTING MORTAR HAS CURED, THE WOOD SHIMS SHALL BE REMOVED AND THE VOIDS UNDER THE FRAMES FILLED WITH NON SHRINK GROUT.
7. HOOP REINFORCEMENT SHALL BE ONE PIECE CONSTRUCTION.
8. CIRCULAR FRAMES AND GRATES MAY BE SUBSTITUTED.
9. CURB DOWELS MUST BE PLACED LEVEL & TRUE TO ALLOW CONTRACTION MOVEMENT.



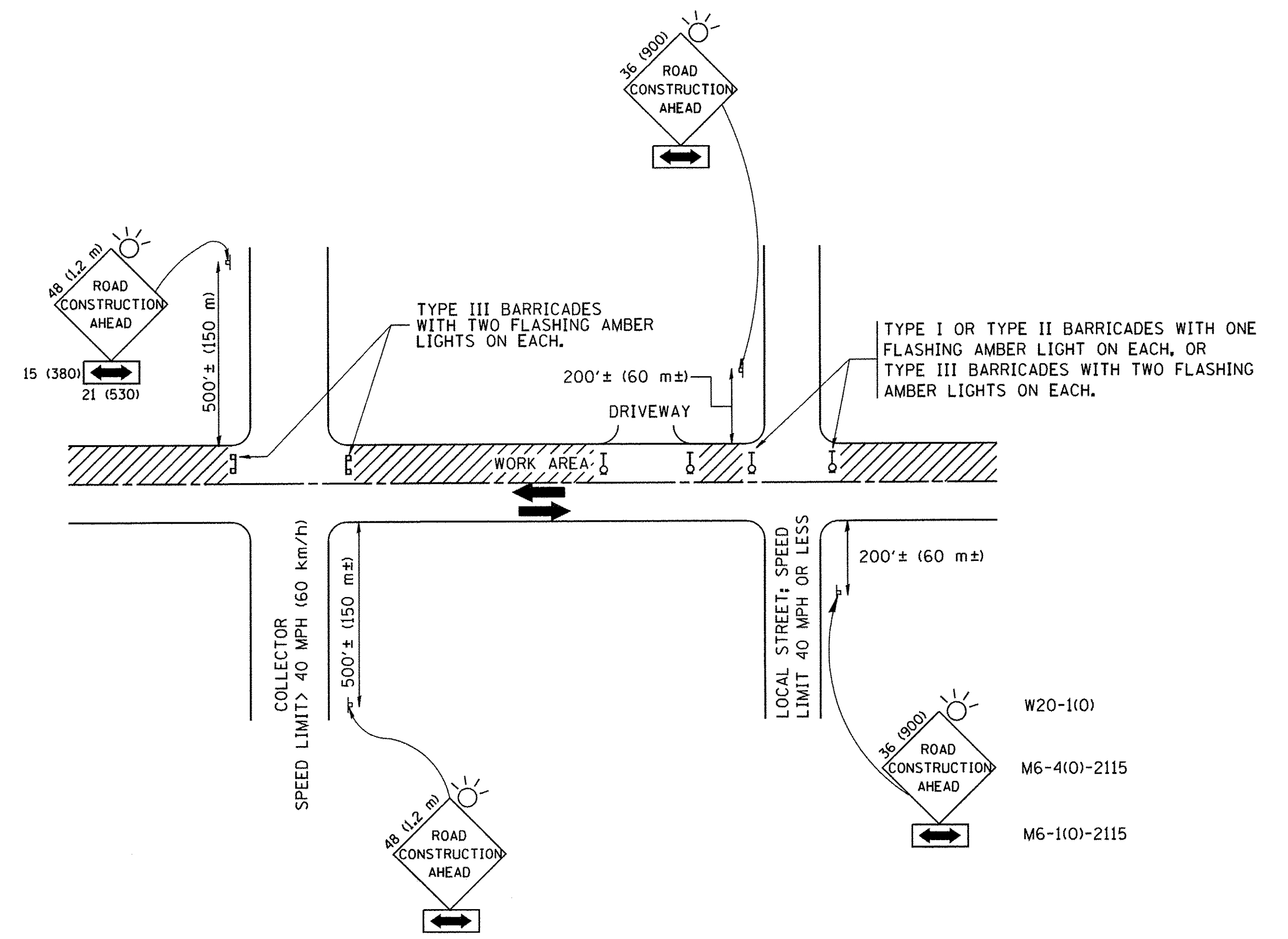
| | | | |
|--|------------------------|----------------------|--------------------------------|
| FILE NAME = W:\diststd\22x34\bd48.dgn | USER NAME = geglianobt | DESIGNED - A. ABBAS | REVISED - T. MATOUSEK 08-28-00 |
| | | DRAWN - TOM MATOUSEK | REVISED - T. MATOUSEK 10-02-00 |
| | | CHECKED - A. ABBAS | REVISED - T. MATOUSEK 04-25-02 |
| | | DATE - 01-04-99 | REVISED - P. LAFLEUR 08-27-02 |

**STATE OF ILLINOIS
DEPARTMENT OF TRANSPORTATION**

**PCC PAVEMENT ROUNDOUTS AT
CURB AND GUTTER**

SCALE: NONE SHEET NO. 1 OF 1 SHEETS STA. TO STA.

| | | | | |
|---|---------------------------|--------------------|---------------------|------------------|
| F.A. RTE. 2966 | SECTION 12-00024-00-FP | COUNTY WILL | TOTAL SHEETS 128 | SHEET NO. 101 |
| BD-48 | | CONTRACT NO. 61C87 | | |
| FED. ROAD DIST. NO. 1 ILLINOIS FED. AID PROJECT M-9003(989) | | | | |



TRAFFIC CONTROL AND PROTECTION FOR SIDE ROADS, INTERSECTIONS, AND DRIVEWAYS

NOTES:

A. FOR NO LANE RESTRICTION ON THE SIDE ROAD OR DRIVEWAYS

1. SIDE ROAD WITH A SPEED LIMIT OF 40 MPH (60 km/h) OR LESS AS SHOWN ON THE DRAWING AND AS DIRECTED BY THE ENGINEER:

a) ONE ROAD CONSTRUCTION AHEAD SIGN 36 x 36 (900x900) WITH A FLASHER AND FLAG MOUNTED ON IT APPROXIMATELY 200' (60 m) IN ADVANCE OF THE MAIN ROUTE.

b) THE CLOSED PORTION OF THE MAIN ROUTE SHALL BE PROTECTED BY BLOCKING WITH TYPE I, TYPE II OR TYPE III BARRICADES, 1/3 OF THE CROSS SECTION OF THE CLOSED PORTION.

2. SIDE ROAD WITH A SPEED LIMIT GREATER THAN 40 MPH (60 km/h) AS SHOWN ON THE DRAWING AND AS DIRECTED BY THE ENGINEER:

a) ONE ROAD CONSTRUCTION AHEAD SIGN 48 x 48 (1.2 m x 1.2 m) WITH A FLASHER MOUNTED ON IT APPROXIMATELY 500' (150 m) IN ADVANCE OF THE MAIN ROUTE.

b) THE CLOSED PORTION OF THE MAIN ROUTE SHALL BE PROTECTED BY BLOCKING WITH TYPE III BARRICADES, 1/2 OF THE CROSS SECTION OF THE CLOSED PORTION.

3. WHEN THE SIDE ROAD LIES BETWEEN THE BEGINNING OF THE MAINLINE SIGNING AND THE WORK ZONE, A SINGLE HEADED ARROW (M6-1) SHALL BE USED IN LIEU OF THE DOUBLE HEADED ARROW (M6-4).

B. FOR A LANE CLOSURE ON A SIDE ROAD OR DRIVEWAY:

USE APPLICABLE PORTIONS OF THE TYPICAL APPLICATION OF TRAFFIC CONTROL DEVICES (STD. 701501, STD. 701606 OR THE APPROPRIATE STANDARD). THE SPACING OF SIGNS AND BARRICADES SHALL BE ADJUSTED FOR FIELD CONDITIONS AS DIRECTED BY THE ENGINEER. THE DIRECTIONAL ARROW SHALL BE COVERED OR REMOVED WHEN NO LONGER CONSISTENT WITH THE SIDE ROAD LANE CLOSURE.

C. ADVANCE WARNING SIGNS ARE TO BE OMITTED ON DRIVEWAY UNLESS OTHERWISE NOTED.

D. THE TRAFFIC CONTROL AND PROTECTION FOR SIDE ROADS, INTERSECTIONS, AND DRIVEWAYS SHALL BE INCIDENTAL TO THE COST OF SPECIFIED TRAFFIC CONTROL STANDARDS OR ITEMS.

All dimensions are in millimeters (inches) unless otherwise shown.

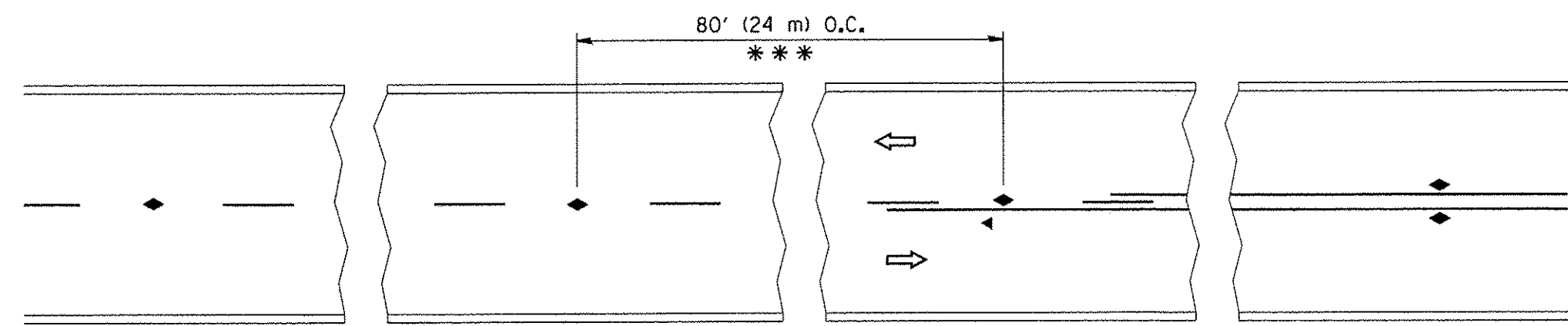
| | | | |
|--|----------------------------|----------------|---------------------------------|
| FILE NAME = W:\diststd\22x34\tc10.dgn | USER NAME = goglianobt | DESIGNED - LHA | REVISED - J. OBERLE 10-18-95 |
| | | DRAWN - | REVISED - A. HOUSEH 03-06-96 |
| | PLOT SCALE = 50.000' / IN. | CHECKED - | REVISED - A. HOUSEH 10-15-96 |
| | PLOT DATE = 1/4/2008 | DATE - 06-89 | REVISED - T. RAMMACHER 01-06-00 |

STATE OF ILLINOIS
DEPARTMENT OF TRANSPORTATION

TRAFFIC CONTROL AND PROTECTION FOR
SIDE ROADS, INTERSECTIONS, AND DRIVEWAYS

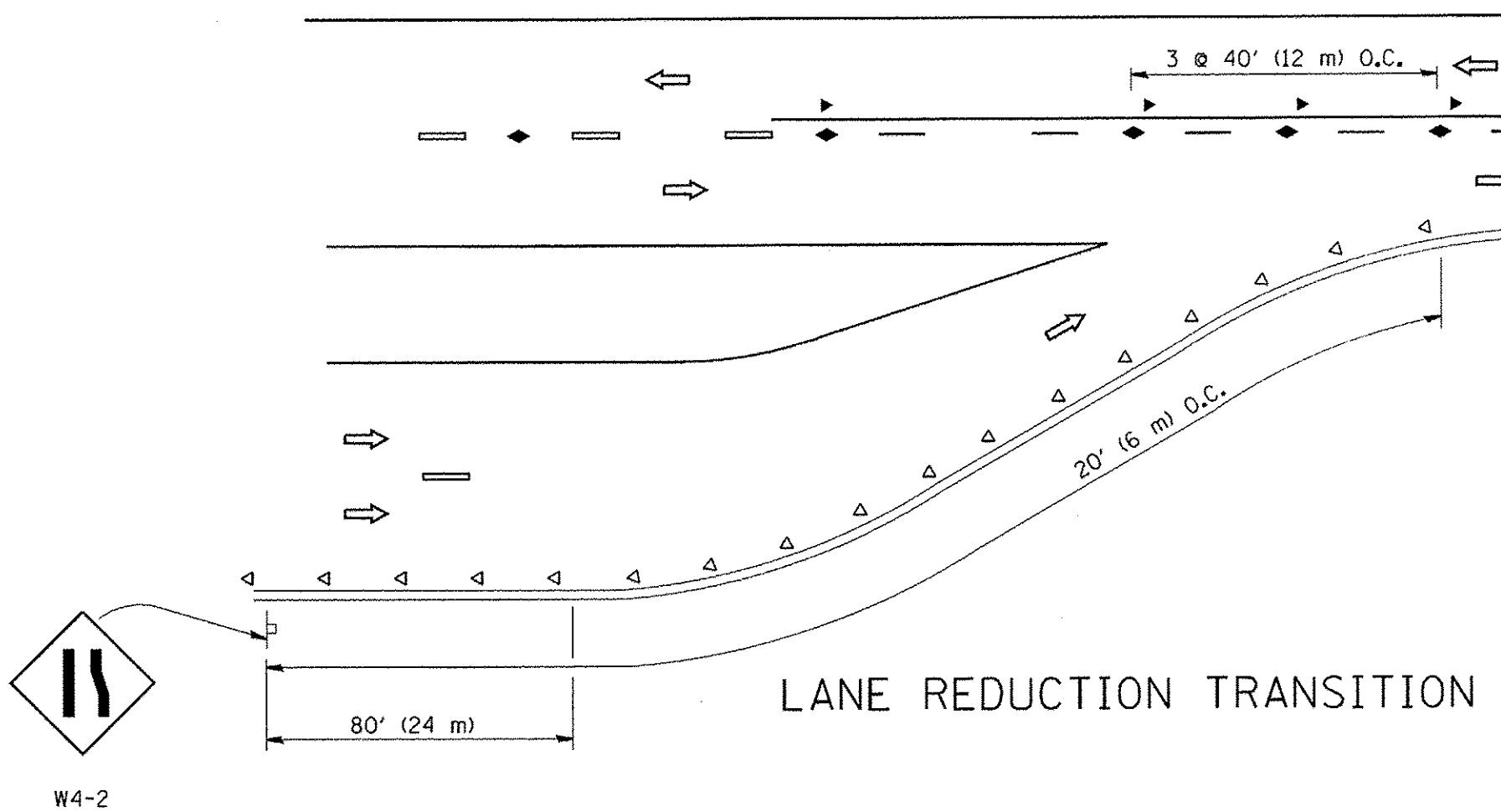
SCALE: NONE SHEET NO. 1 OF 1 SHEETS STA. TO STA.

| | | | | |
|---|---------------------------|--------------------|---------------------|------------------|
| F.A. RTE. 2966 | SECTION 12-00024-00-FP | COUNTY WILL | TOTAL SHEETS 128 | SHEET NO. 102 |
| TC-10 | | CONTRACT NO. 61C87 | | |
| FED. ROAD DIST. NO. 1 ILLINOIS FED. AID PROJECT M-9003(989) | | | | |

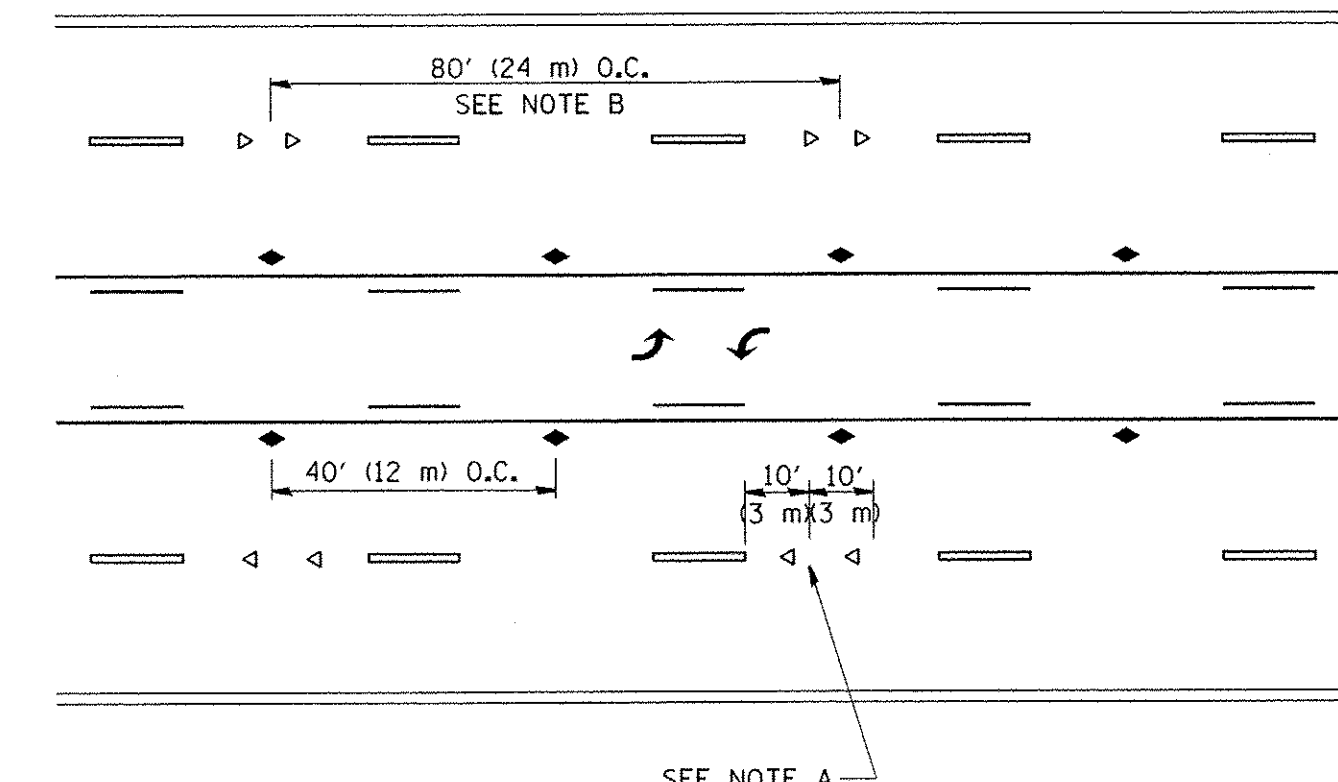


*** REDUCE TO 40' (12 m) O.C. ON CURVES WITH POSTED OR ADVISORY SPEED 45 M.P.H. (70 km/h) OR LESS.

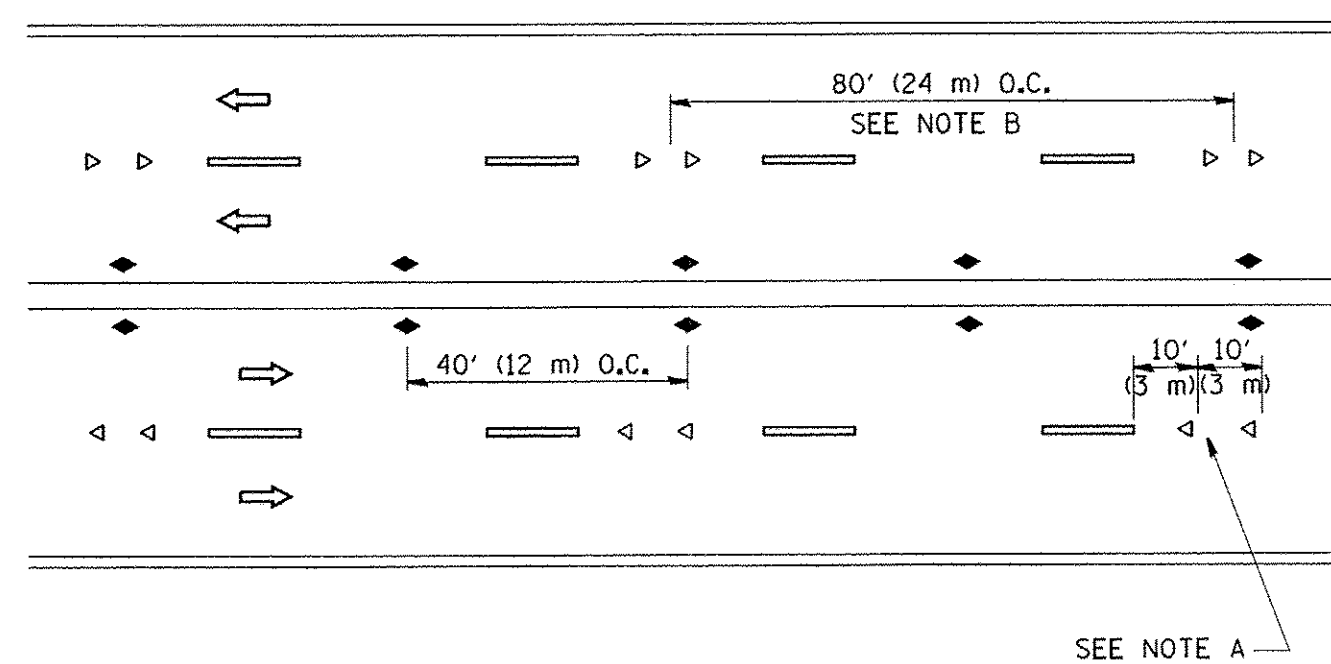
TWO-LANE/TWO-WAY



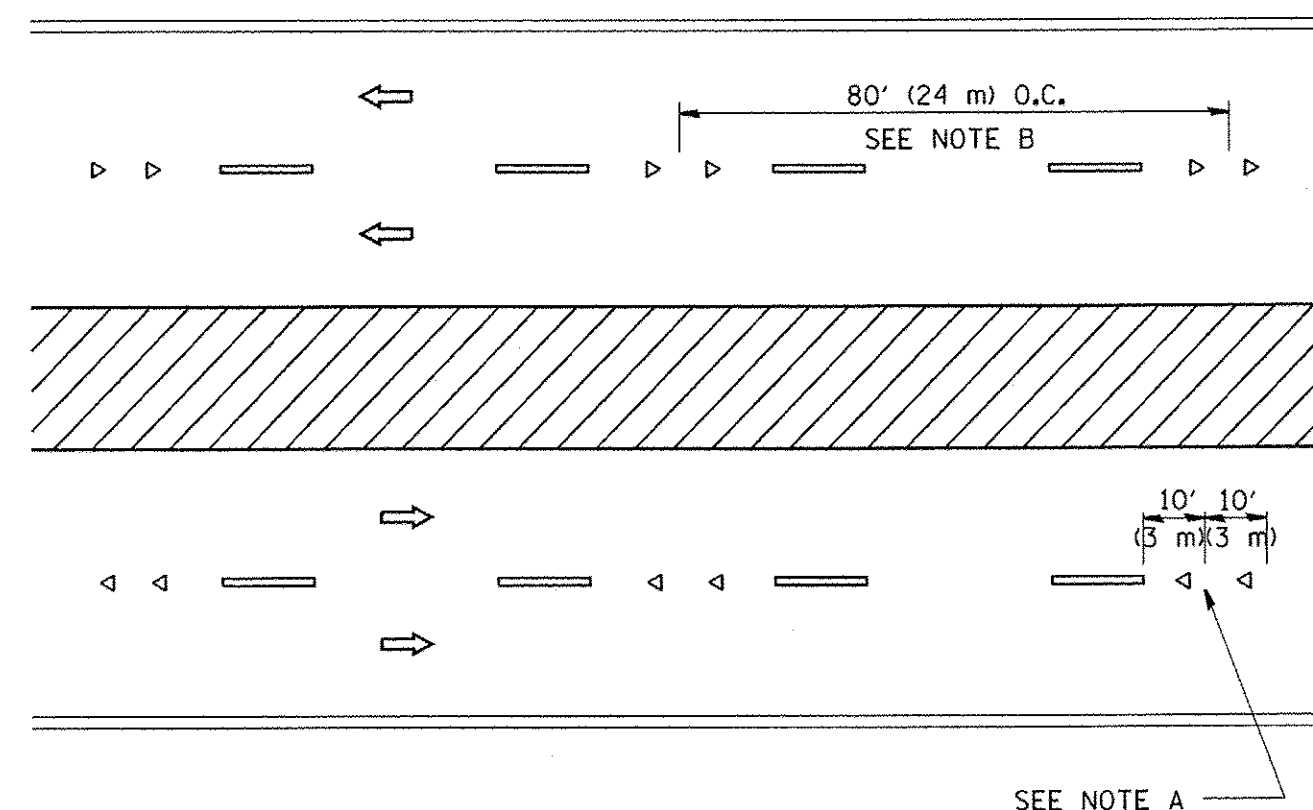
LANE REDUCTION TRANSITION



TWO-WAY LEFT TURN



MULTI-LANE/UNDIVIDED



MULTI-LANE/DIVIDED

GENERAL NOTES

1. MARKERS USED WITH DASHED LINES SHALL BE CENTERED IN THE GAP BETWEEN SEGMENTS.
2. MARKERS USED ADJACENT TO SOLID LINES SHALL BE OFFSET 2 TO 3 (50 TO 75) TOWARD TRAFFIC AS SHOWN.
3. MARKERS THROUGH TANGENTS LESS THAN 500' (150 m) IN LENGTH BETWEEN CURVES SHALL BE INSTALLED AT THE LESSER OF THE TWO CURVE SPACINGS.

SYMBOLS

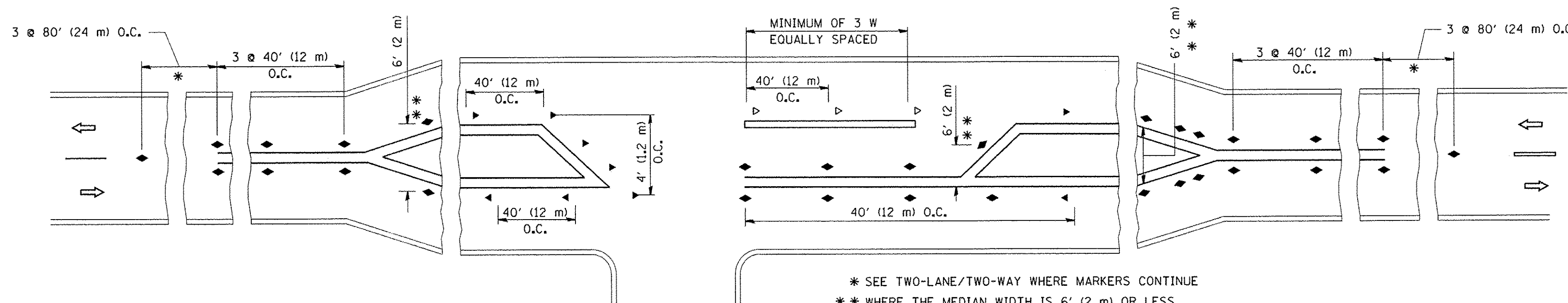
- YELLOW STRIPE
- WHITE STRIPE
- ◀ ONE-WAY AMBER MARKER
- ◁ ONE-WAY CRYSTAL MARKER (W/O)
- ◆ TWO-WAY AMBER MARKER

LANE MARKER NOTES

- A. USE DOUBLE LANE LINE MARKERS SPACED AS SHOWN.
- B. REDUCE TO 40' (12 m) O.C. ON CURVES WHERE ADVISORY SPEEDS ARE 10 M.P.H (20 km/h) LOWER THAN POSTED SPEEDS.

DESIGN NOTES

1. DOUBLE LANE LINE MARKERS SHALL BE USED UNLESS SPECIFIED OTHERWISE.
2. EXCEPT AS SHOWN ON THE LANE REDUCTION TRANSITION AND FREEWAY EXIT RAMP DETAIL, MARKERS ARE NOT TO BE SPECIFIED ON RIGHT EDGE LINES.
3. THE EXACT MARKER LIMITS, SPACING, AND COLOR SHALL BE INCLUDED IN THE PLANS WHEN STANDARD SPECIFICATIONS ARE NOT BEING USED.
4. MARKERS SHOULD NOT BE USED ALONGSIDE CURBS EXCEPT FOR EXTREMELY SHORT SECTIONS OF CURBS WHERE NOT MORE THAN TWO MARKERS WOULD BE INVOLVED.



LEFT TURN

All dimensions are in inches (millimeters) unless otherwise shown.

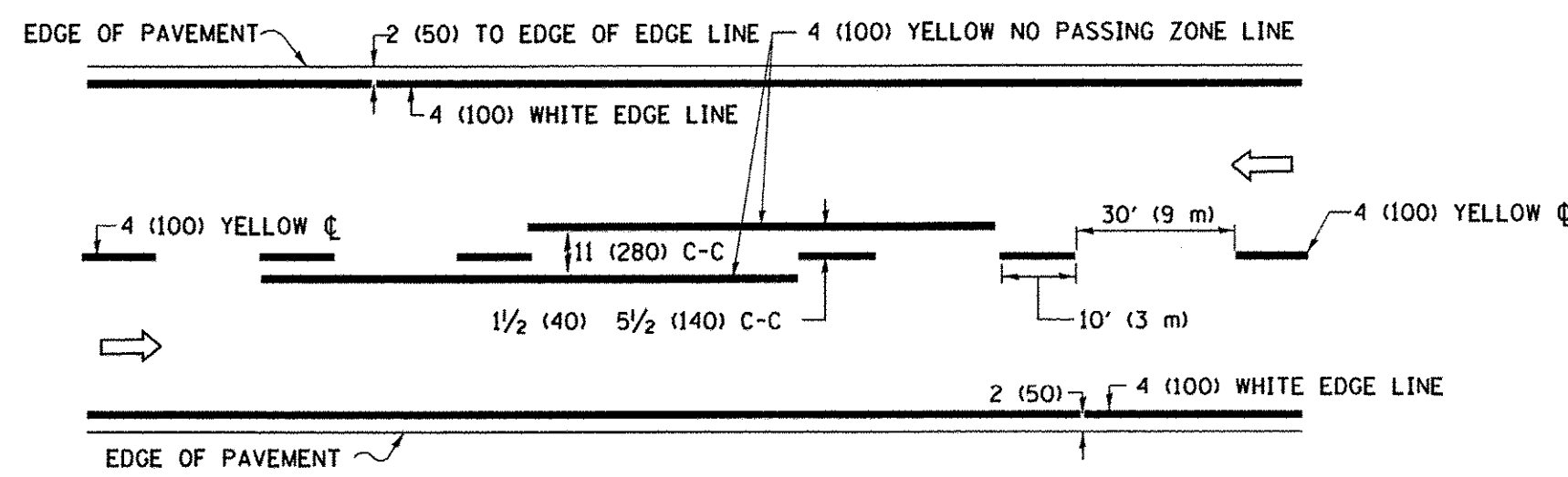
| | | | |
|--|--------------------------|------------|---------------------------------|
| FILE NAME = | USER NAME = leyso | DESIGNED - | REVISED - T. RAMMACHER 09-19-94 |
| c:\pwork\pwork\dot\leyso\d0108315\to11.dgn | | DRAWN - | REVISED - T. RAMMACHER 03-12-99 |
| | PLOT SCALE = 50,000 / 1" | CHECKED - | REVISED - T. RAMMACHER 01-06-00 |
| | PLOT DATE = 3/2/2011 | DATE - | REVISED - C. JUCIUS 09-09-09 |

STATE OF ILLINOIS
DEPARTMENT OF TRANSPORTATION

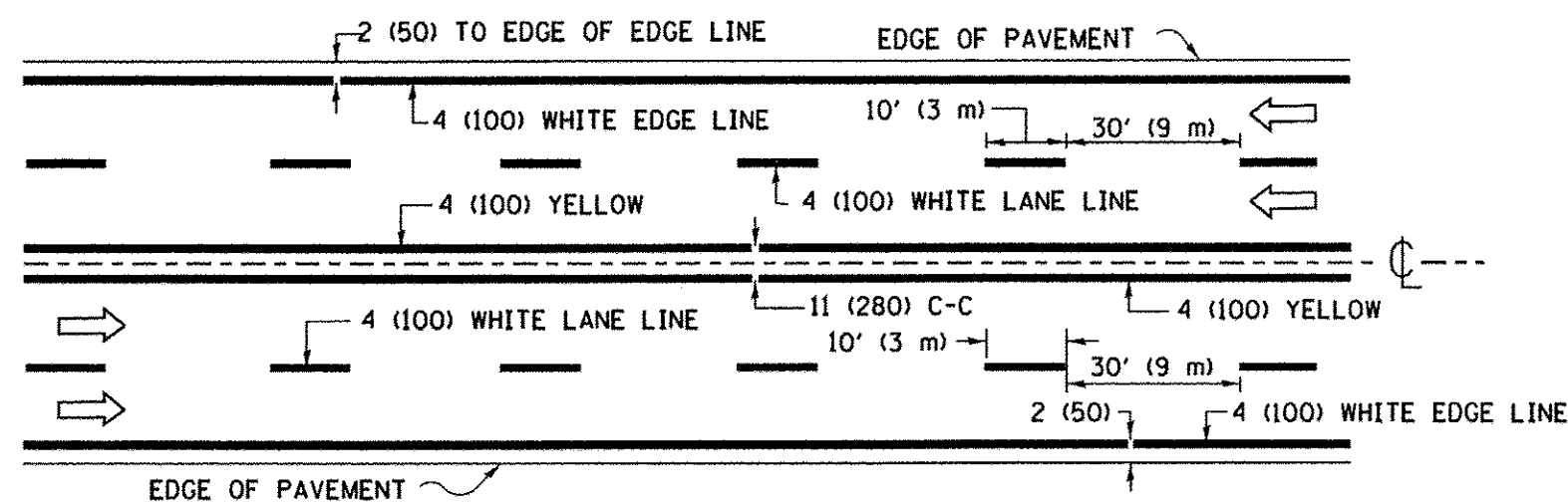
TYPICAL APPLICATIONS
RAISED REFLECTIVE PAVEMENT MARKERS (SNOW-PLOW RESISTANT)

SCALE: NONE SHEET NO. 1 OF 1 SHEETS STA. TO STA.

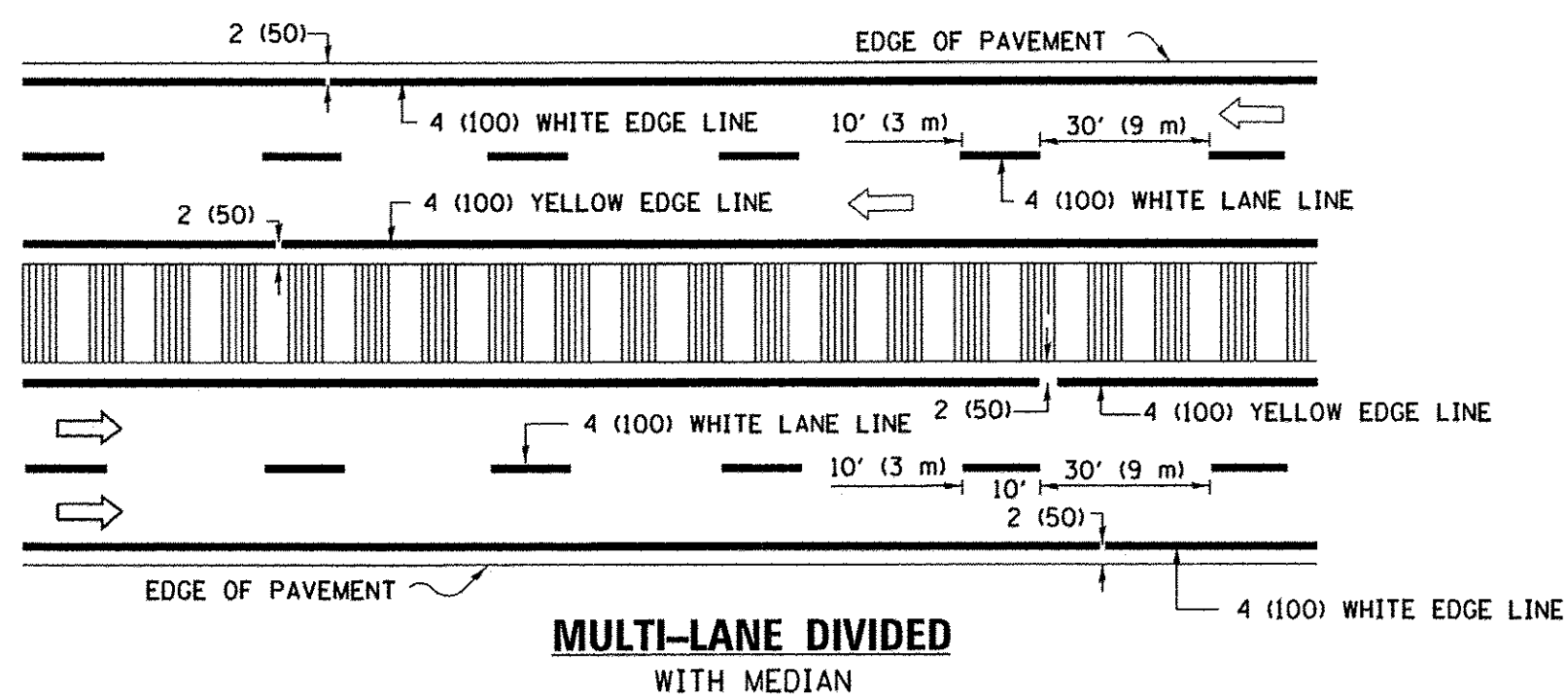
| | | | | |
|---|----------------|--------|--------------------|-----------|
| F.A. RTE. | SECTION | COUNTY | TOTAL SHEETS | SHEET NO. |
| 2966 | 12-00024-00-FP | WILL | 128 | 103 |
| TC-11 | | | CONTRACT NO. 61C87 | |
| FED. ROAD DIST. NO. 1 ILLINOIS FED. AID PROJECT M-9003(989) | | | | |



2-LANE ROADWAY

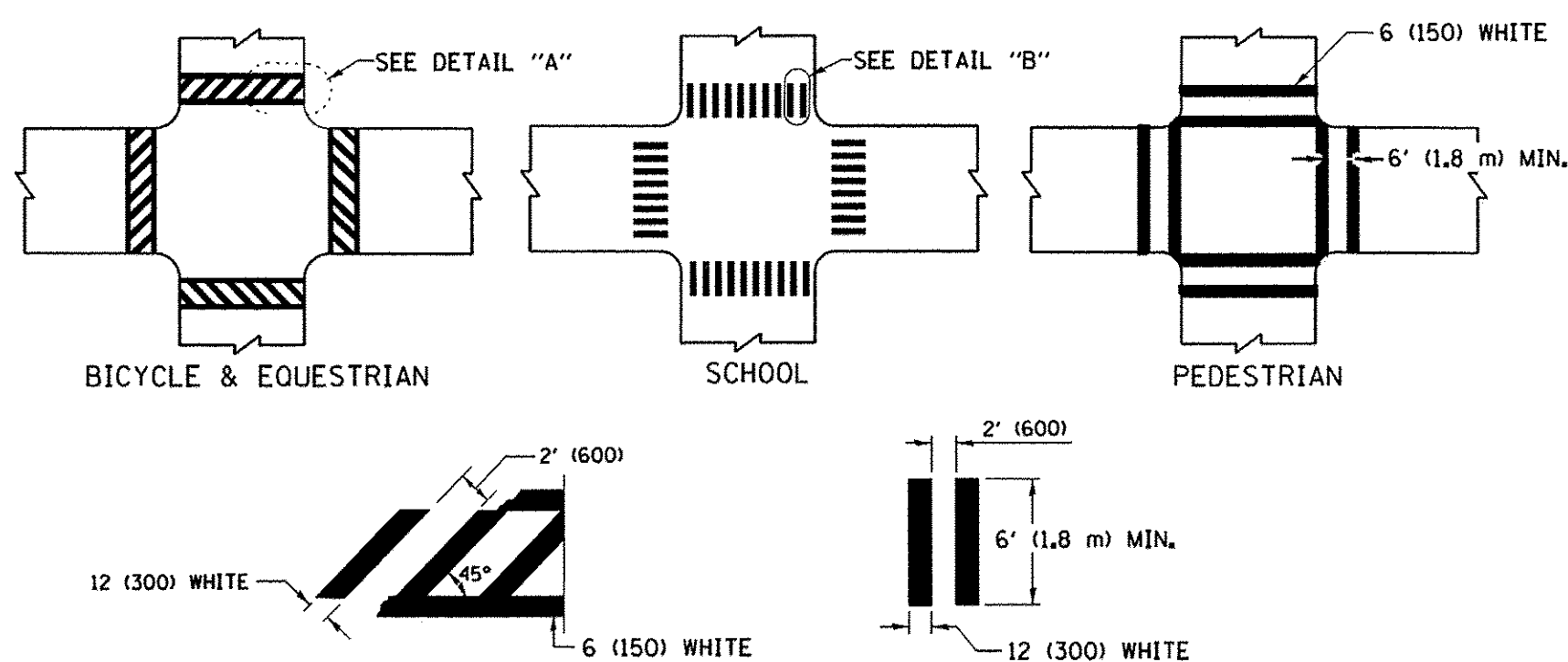


MULTI-LANE UNDIVIDED



MULTI-LANE DIVIDED WITH MEDIAN

TYPICAL LANE AND EDGE LINE MARKING

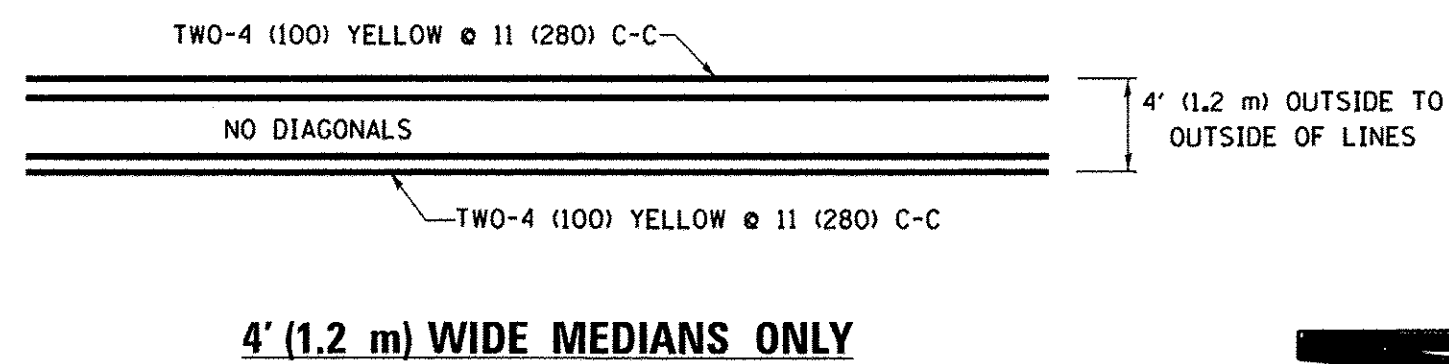


DETAIL "A"

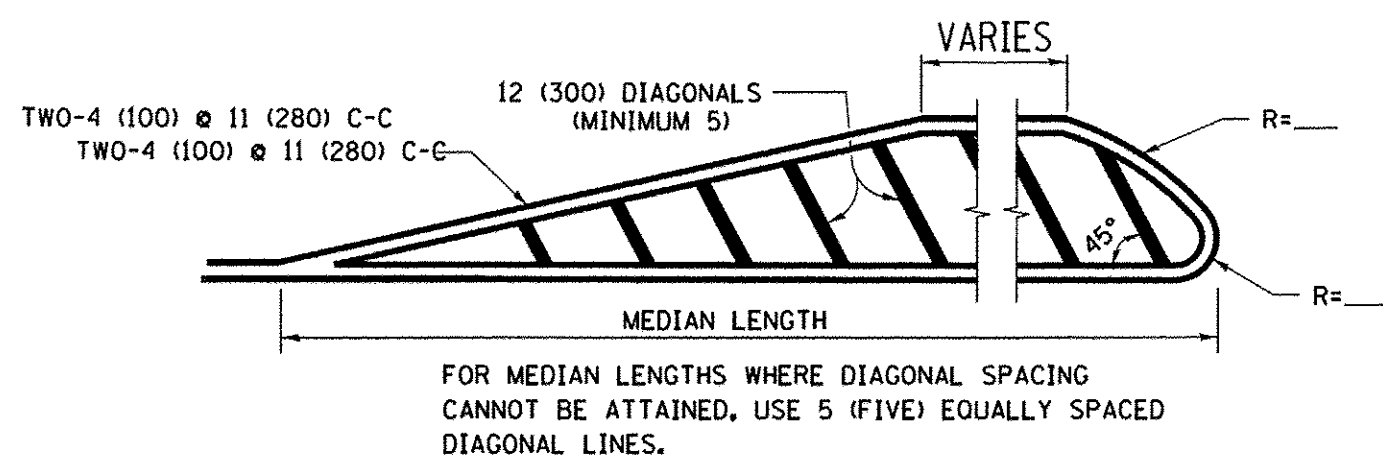
DETAIL "B"

TYPICAL CROSSWALK MARKING

* MARKINGS SHALL BE INSTALLED PARALLEL TO THE CENTERLINE OF THE ROAD WHICH IT CROSSES

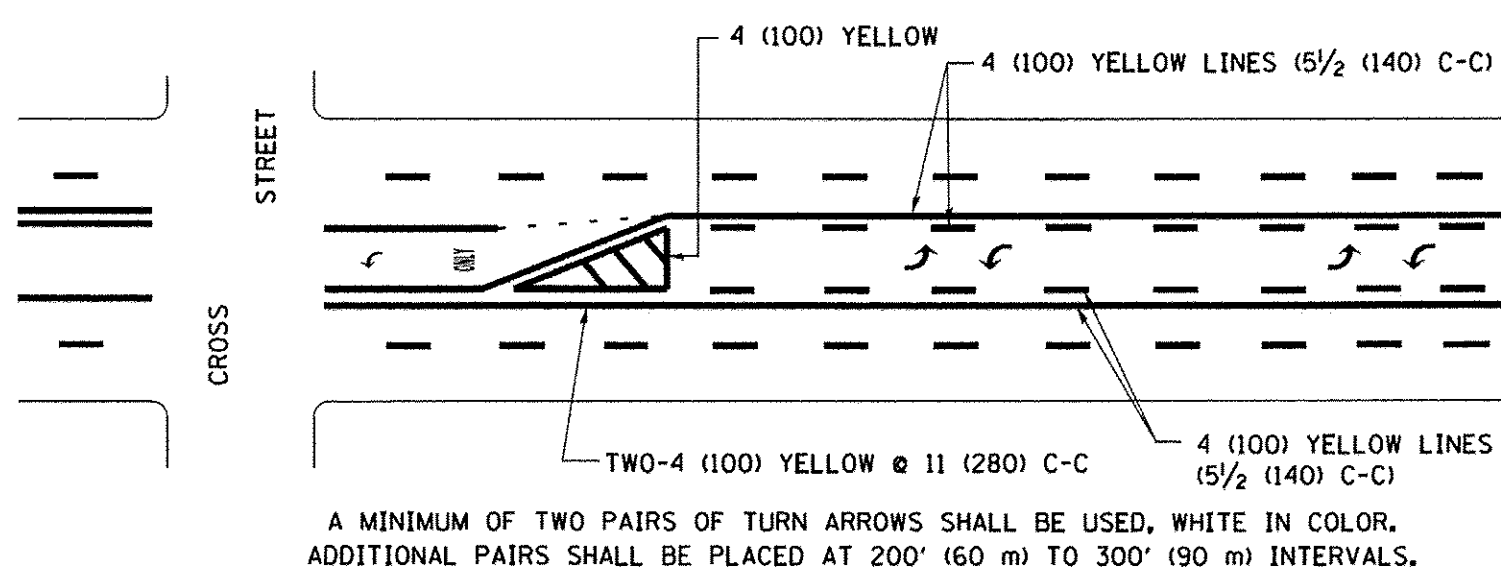


4' (1.2 m) WIDE MEDIANS ONLY

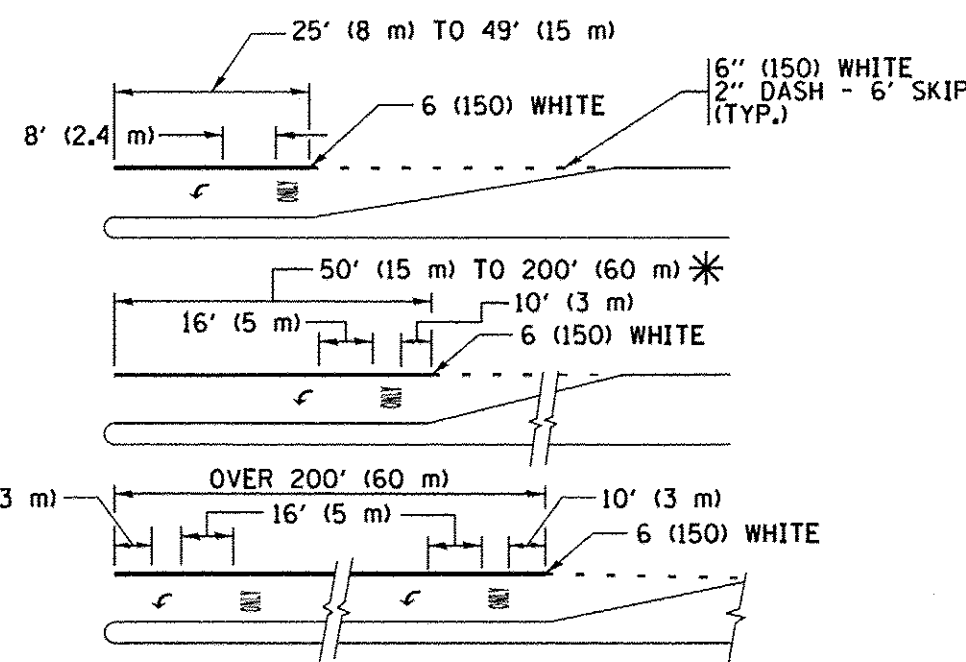


MEDIANS OVER 4' (1.2 m) WIDE

DIAGONAL LINE SPACING: 50' (15 m) C-C (LESS THAN 30MPH (50 km/h))
75' (25 m) C-C 30MPH (50 km/h) TO 45MPH (70 km/h)
150' (45 m) C-C (MORE THAN 45MPH (70 km/h))



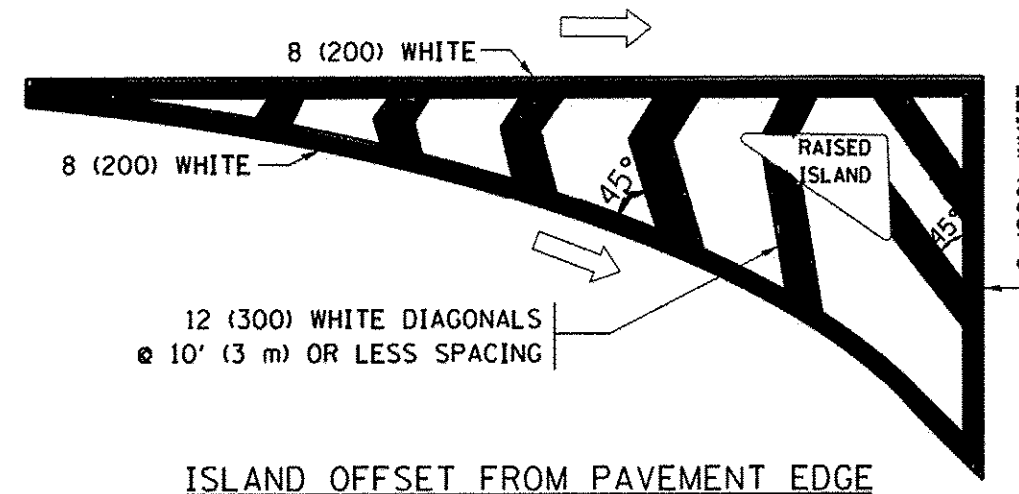
**MEDIAN WITH TWO-WAY LEFT TURN LANE
TYPICAL PAINTED MEDIAN MARKING**



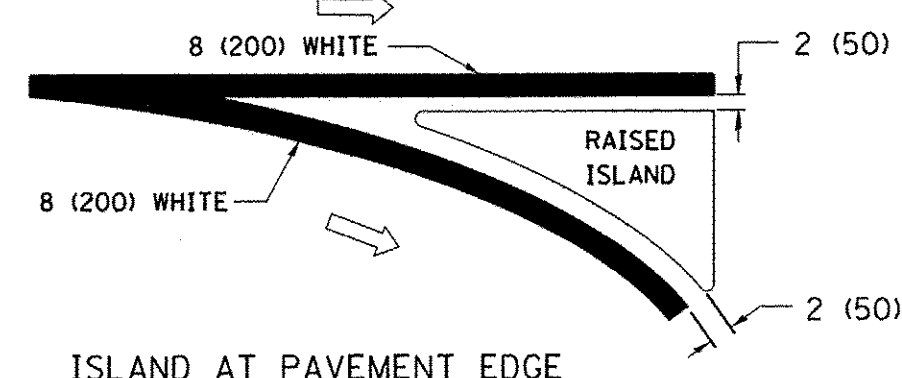
TYPICAL LEFT (OR RIGHT) TURN LANE

TYPICAL TURN LANE MARKING

FULL SIZE LETTERS 8' (2.4 m) AND ARROWS SHALL BE USED.
AREA = 15.6 SQ. FT. (1.5 m²) ONLY AREA = 20.8 SQ. FT. (1.9 m²)
* TURN LANES IN EXCESS OF 400' (120 m) IN LENGTH MAY HAVE AN ADDITIONAL SET OF ARROW - "ONLY" INSTALLED MIDWAY BETWEEN THE OTHER TWO SETS OF ARROW - "ONLY".

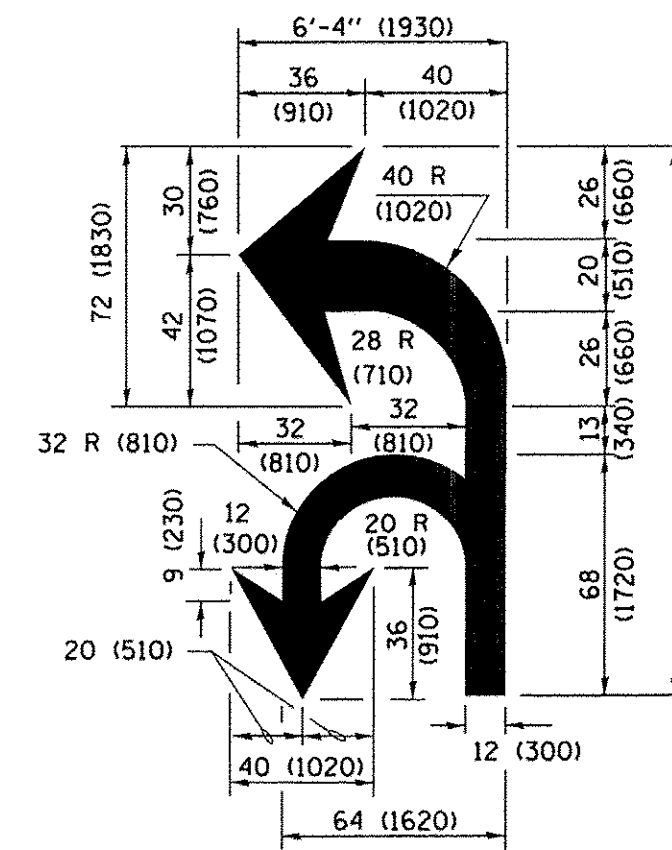


ISLAND OFFSET FROM PAVEMENT EDGE

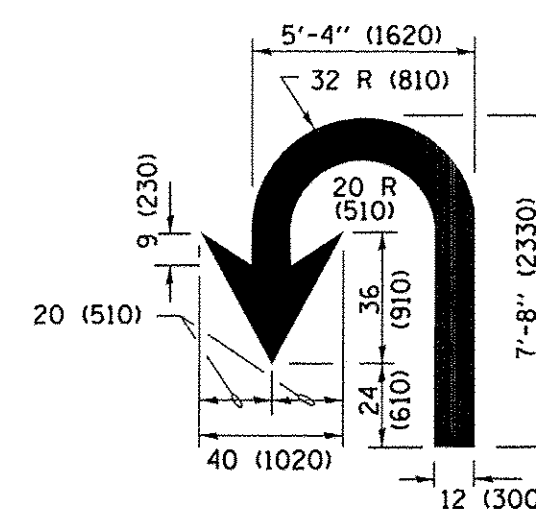


ISLAND AT PAVEMENT EDGE

TYPICAL ISLAND MARKING



COMBINATION LEFT AND U-TURN



U-TURN

LANE REDUCTION TRANSITION

* LANE REDUCTION ARROWS REQUIRED AT SPEEDS OF 45 MPH OR GREATER OR WHEN SPECIFIED IN PLANS.

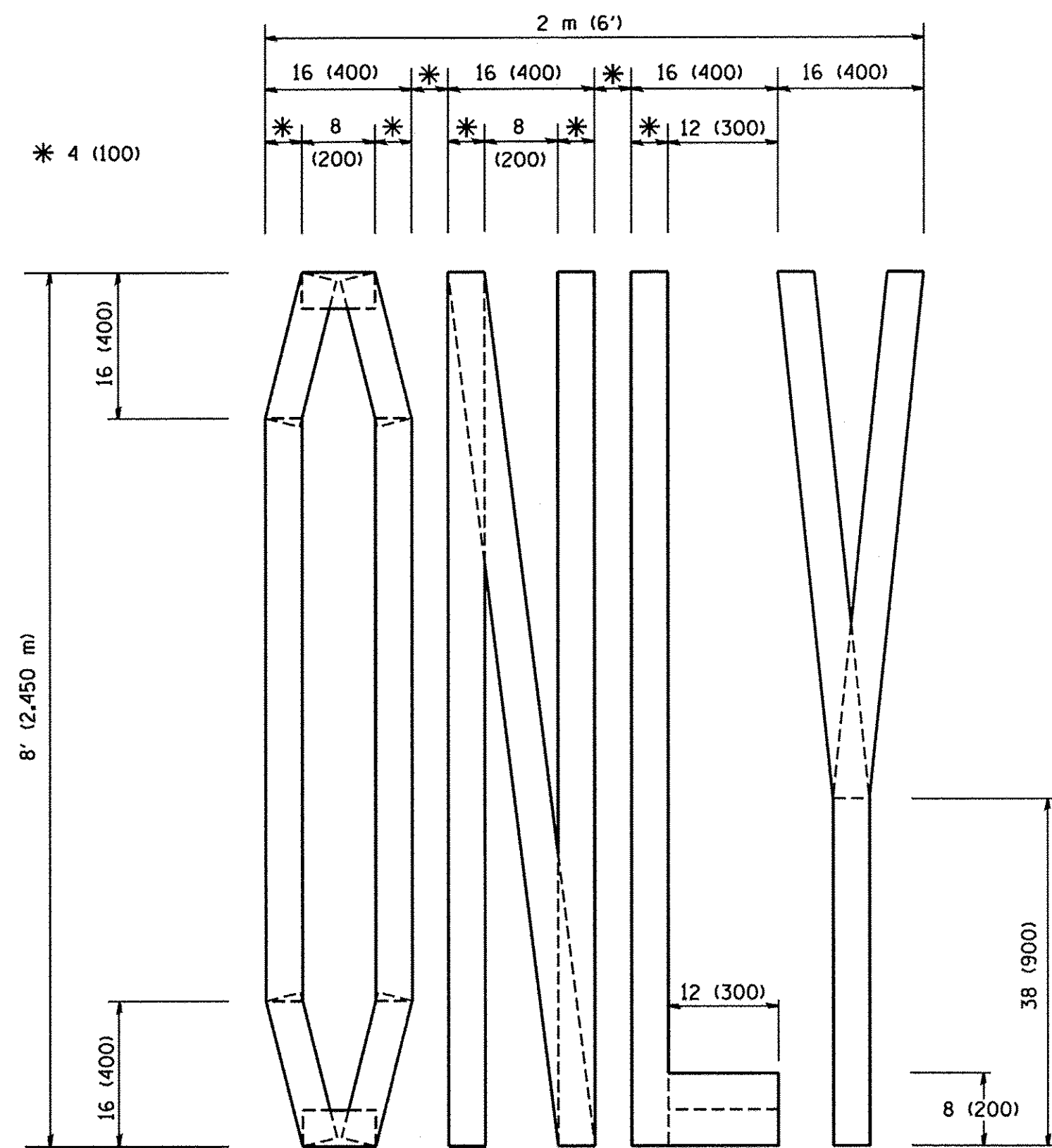
| D(FT) | SPEED LIMIT |
|-------|-------------|
| 345 | 30 |
| 425 | 35 |
| 500 | 40 |
| 580 | 45 |
| 665 | 50 |
| 750 | 55 |

| TYPE OF MARKING | WIDTH OF LINE | PATTERN | COLOR | SPACING /REMARKS |
|---|--|------------------------------|--------------------------------------|--|
| CENTERLINE ON 2 LANE PAVEMENT | 4 (100) | SKIP-DASH | YELLOW | 10' (3 m) LINE WITH 30' (9 m) SPACE |
| CENTERLINE ON MULTI-LANE UNDIVIDED PAVEMENT | 2 @ 4 (100) | SOLID | YELLOW | 11 (280) C-C |
| NO PASSING ZONE LINES: FOR ONE DIRECTION FOR BOTH DIRECTIONS | 4 (100) 2 @ 4 (100) | SOLID SOLID | YELLOW YELLOW | 5/2 (140) C-C FROM SKIP-DASH CENTERLINE 11 (280) C-C OMIT SKIP-DASH CENTERLINE BETWEEN |
| LANE LINES | 4 (100) 5 (125) ON FREEWAYS | SKIP-DASH SKIP-DASH | WHITE WHITE | 10' (3 m) LINE WITH 30' (9 m) SPACE |
| DOTTED LINES (EXTENSIONS OF CENTER, LANE OR TURN LANE MARKINGS) | SAME AS LINE BEING EXTENDED | SKIP-DASH | SAME AS LINE BEING EXTENDED | 2' (600) LINE WITH 6' (1.8 m) SPACE |
| EDGE LINES | 4 (100) | SOLID | YELLOW-LEFT WHITE-RIGHT | OUTLINE MEDIANS IN YELLOW |
| TURN LANE MARKINGS | 6 (150) LINE; FULL SIZE LETTERS & SYMBOLS (8' (2.4m)) | SOLID | WHITE | SEE TYPICAL TURN LANE MARKING DETAIL |
| TWO WAY LEFT TURN MARKING | 2 @ 4 (100) EACH DIRECTION 8' (2.4m) LEFT ARROW | SKIP-DASH AND SOLID IN PAIRS | YELLOW WHITE | 10' (3 m) LINE WITH 30' (9 m) SPACE FOR SKIP-DASH; 5/2 (140) C-C BETWEEN SOLID LINE AND SKIP-DASH LINE SEE TYPICAL TWO-WAY LEFT TURN MARKING DETAIL |
| CROSSWALK LINES (PEDESTRIAN) A. DIAGONALS (BIKE & EQUESTRIAN) B. LONGITUDINAL BARS (SCHOOL) | 2 @ 6 (150) 12 (300) @ 45° 12 (300) @ 90° | SOLID SOLID SOLID | WHITE WHITE WHITE | NOT LESS THAN 6' (1.8 m) APART 2' (600) APART SEE TYPICAL CROSSWALK MARKING DETAILS. |
| STOP LINES | 24 (600) | SOLID | WHITE | PLACE 4' (1.2 m) IN ADVANCE OF AND PARALLEL TO CROSSWALK, IF PRESENT. OTHERWISE, PLACE AT DESIRED STOPPING POINT, PARALLEL TO CROSSROAD CENTERLINE, WHERE POSSIBLE |
| PAINTED MEDIANS | 2 @ 4 (100) WITH 12 (300) DIAGONALS @ 45° NO DIAGONALS USED FOR 4' (1.2 m) WIDE MEDIANS | SOLID | YELLOW; WHITE; ONE WAY TRAFFIC | 11 (280) C-C FOR THE DOUBLE LINE SEE TYPICAL PAINTED MEDIAN MARKING. |
| CORE MARKING AND CHANNELIZING LINES | 8 (200) WITH 12 (300) DIAGONALS @ 45° | SOLID | WHITE | DIAGONALS: 15' (4.5 m) C-C (LESS THAN 30MPH (50 km/h)) 20' (6 m) C-C (30 MPH (50 km/h) TO 45MPH (70 km/h)) 30' (9 m) C-C (OVER 45MPH (70 km/h)) |
| RAILROAD CROSSING | 24 (600) TRANSVERSE LINES; "RR" IS 6' (1.8 m) LETTERS; 16 (400) LINE FOR "X" | SOLID | WHITE | SEE STATE STANDARD 780001 AREA OF: "R"=3.6 SQ. FT. (0.33 m ²) EACH "X"=54.0 SQ. FT. (5.0 m ²) |
| SHOULDER DIAGONALS (REQUIRED FOR SHOULDERS ≥ 8') | 12 (300) @ 45° | SOLID | WHITE - RIGHT YELLOW - LEFT | 50' (15 m) C-C (LESS THAN 30MPH (50 km/h)) 75' (25 m) C-C (30 MPH (50 km/h) TO 45MPH (70 km/h)) 150' (45 m) C-C (OVER 45MPH (70 km/h)) |
| U TURN ARROW | SEE DETAIL | SOLID | WHITE | 16.3 SF |
| 2 ARROW COMBINATION LEFT AND U TURN | SEE DETAIL | SOLID | WHITE | 30.4 SF |

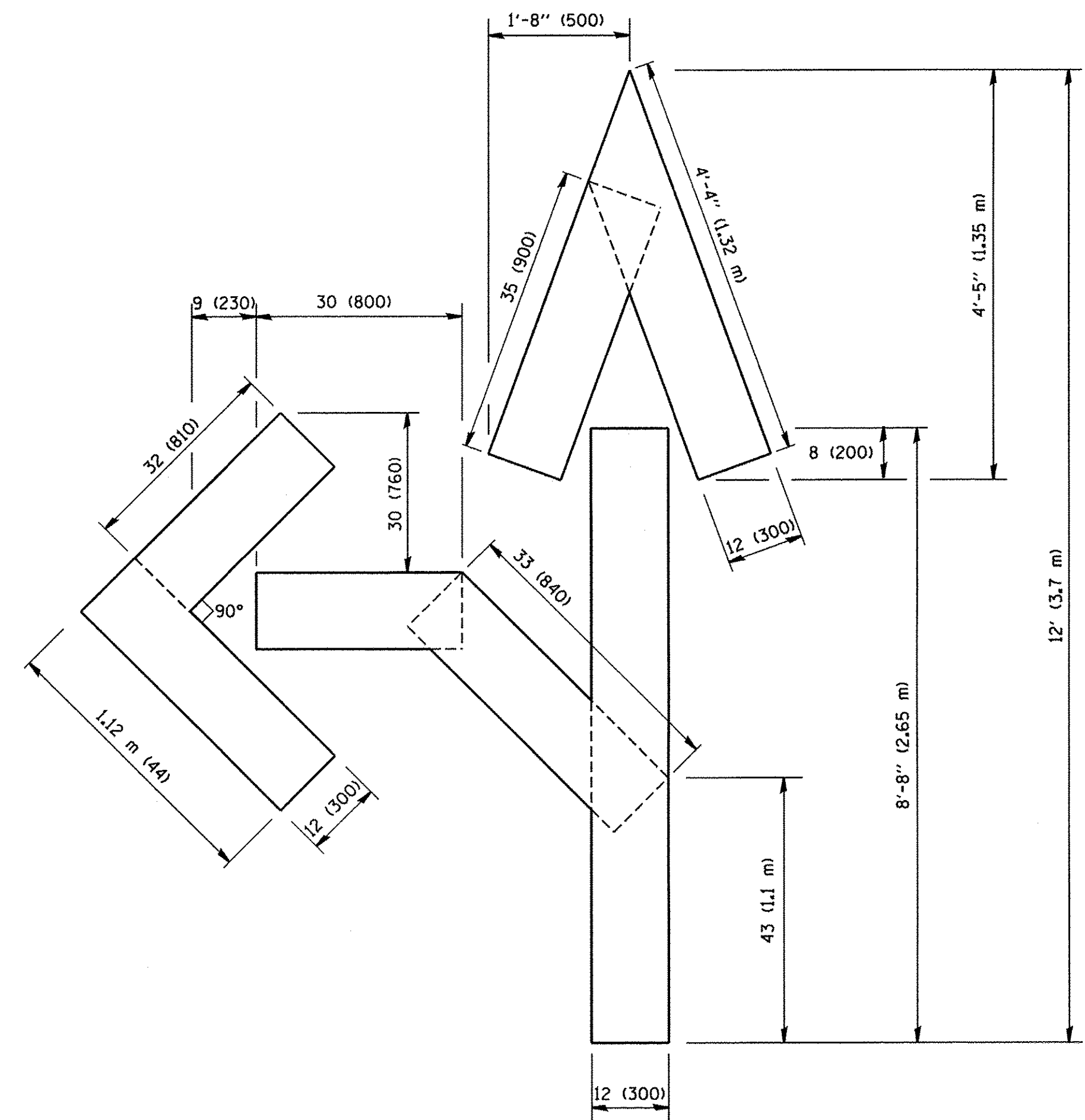
FOR FURTHER DETAILS ON PAVEMENT MARKING REFER TO STANDARD SPECIFICATIONS FOR ROAD AND BRIDGE CONSTRUCTION AND STATE STANDARD 780001.

All dimensions are in inches (millimeters) unless otherwise shown.

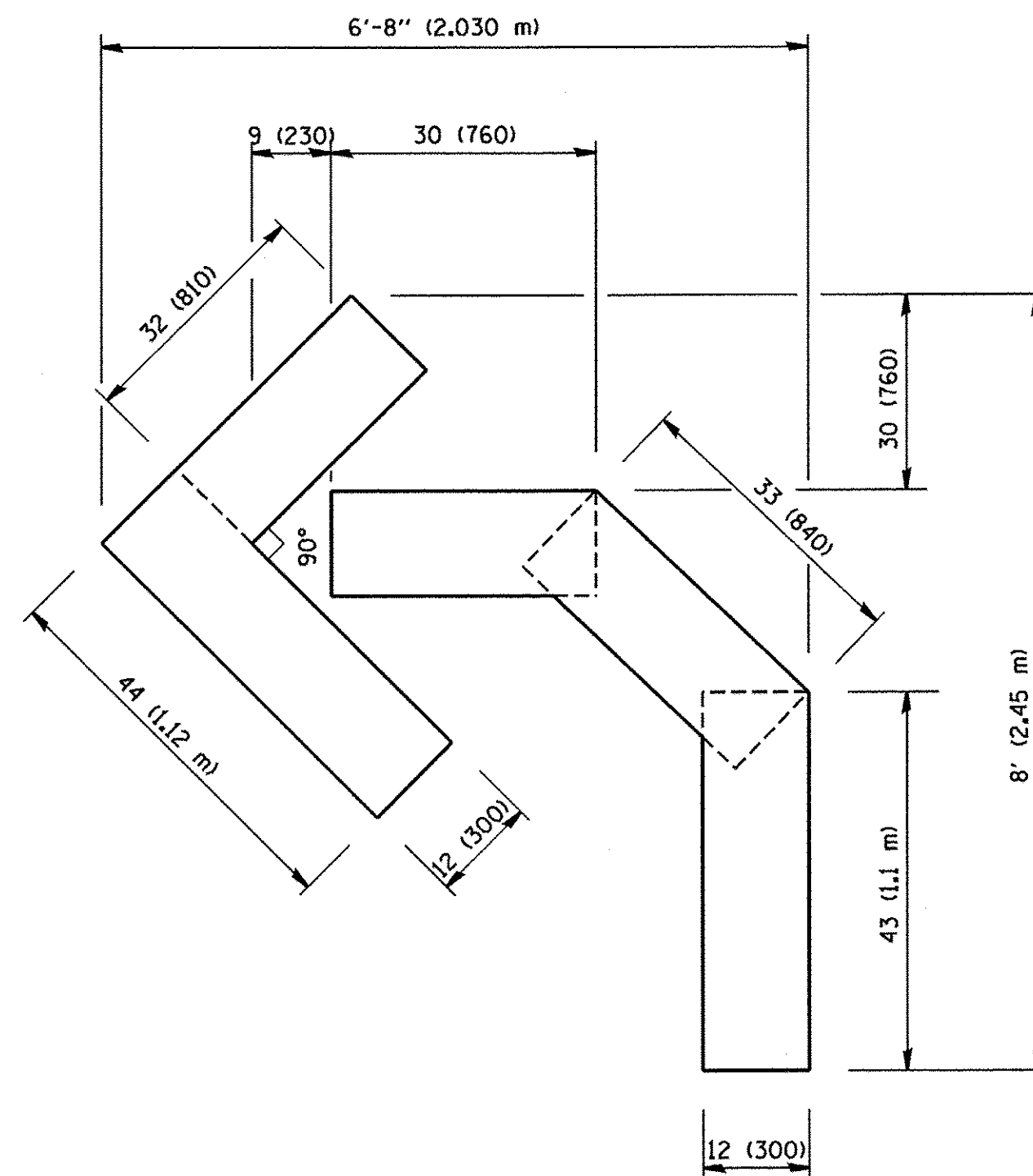
| | | | | | | | | | | | |
|-------------|-----------------------------|------------------|------------------------------|---|---|-------------|---------------------|--------------------|--------------|---------------------------------------|--|
| FILE NAME = | USER NAME = footemj | DESIGNED - EVERS | REVISED - C. JUCIUS 09-09-09 | STATE OF ILLINOIS DEPARTMENT OF TRANSPORTATION | DISTRICT ONE TYPICAL PAVEMENT MARKINGS | F.A. RTE. | SECTION | COUNTY | TOTAL SHEETS | SHEET NO. | |
| Default | PLOT SCALE = 50.0000' / in. | CHECKED - | REVISED - C. JUCIUS 07-01-13 | | | 2966 | 12-00024-00-FP | WILL | 128 | 104 | |
| | PLOT DATE = 4/13/2016 | DATE - 03-19-90 | REVISED - C. JUCIUS 12-21-15 | | | SCALE: NONE | SHEET 1 OF 1 SHEETS | STA. | TO STA. | ILLINOIS FED. AID PROJECT M-9003(989) | |
| | | | REVISED - C. JUCIUS 04-12-16 | | | | | CONTRACT NO. 61C87 | | | |



QUANTITY
 4 (100) LINE = 64.1 ft. (19.7 m)
 21.1 sq. ft. (1.97 sq. m)



QUANTITY
 4 (100) LINE = 82.5 ft. (25.3 m)
 27.5 sq. ft. (2.53 sq. m)



QUANTITY
 4 (100) LINE = 45.5 ft. (13.9 m)
 15.2 sq. ft. (1.39 sq. m)

All dimensions are in inches (millimeters) unless otherwise shown.

| | | | |
|--|-----------------------------|-----------------|--------------------------------|
| FILE NAME = W:\diststd\22x34\tc16.dgn | USER NAME = geglanoht | DESIGNED - | REVISED -T, RAMMACHER 06-05-96 |
| | | DRAWN - | REVISED -T, RAMMACHER 11-04-97 |
| | PLOT SCALE = 50.0000' / IN. | CHECKED - | REVISED -T, RAMMACHER 03-02-98 |
| | PLOT DATE = 1/4/2008 | DATE - 09-18-94 | REVISED -E. GOMEZ 08-28-00 |

STATE OF ILLINOIS
 DEPARTMENT OF TRANSPORTATION

PAVEMENT MARKING LETTERS AND SYMBOLS
 FOR TRAFFIC STAGING

SCALE: NONE SHEET NO. 1 OF 1 SHEETS STA. TO STA.

| | | | | |
|---|---------------------------|--------------------|---------------------|------------------|
| F.A. RTE. 2966 | SECTION 12-00024-00-FP | COUNTY WILL | TOTAL SHEETS 128 | SHEET NO. 105 |
| TC-16 | | CONTRACT NO. 61C87 | | |
| FED. ROAD DIST. NO. 1 ILLINOIS FED. AID PROJECT M-9003(989) | | | | |

ROUTE MARKERS

FOR U.S. ROUTES
M1-40-2424

FOR ILLINOIS ROUTES
M1-50-2424

R.R. UNMARKED ROUTES
SPECIAL 24" x 18" VARIABLE
4" BLACK LETTERS ON WHITE
REFLECTIVE BACKGROUND

ARROWS SIGNS

M5-1L-2115

M5-1R-2115

M6-1-2115

M6-1-2115

M6-3-2115

CARDINAL DIRECTION & DETOUR SIGNS

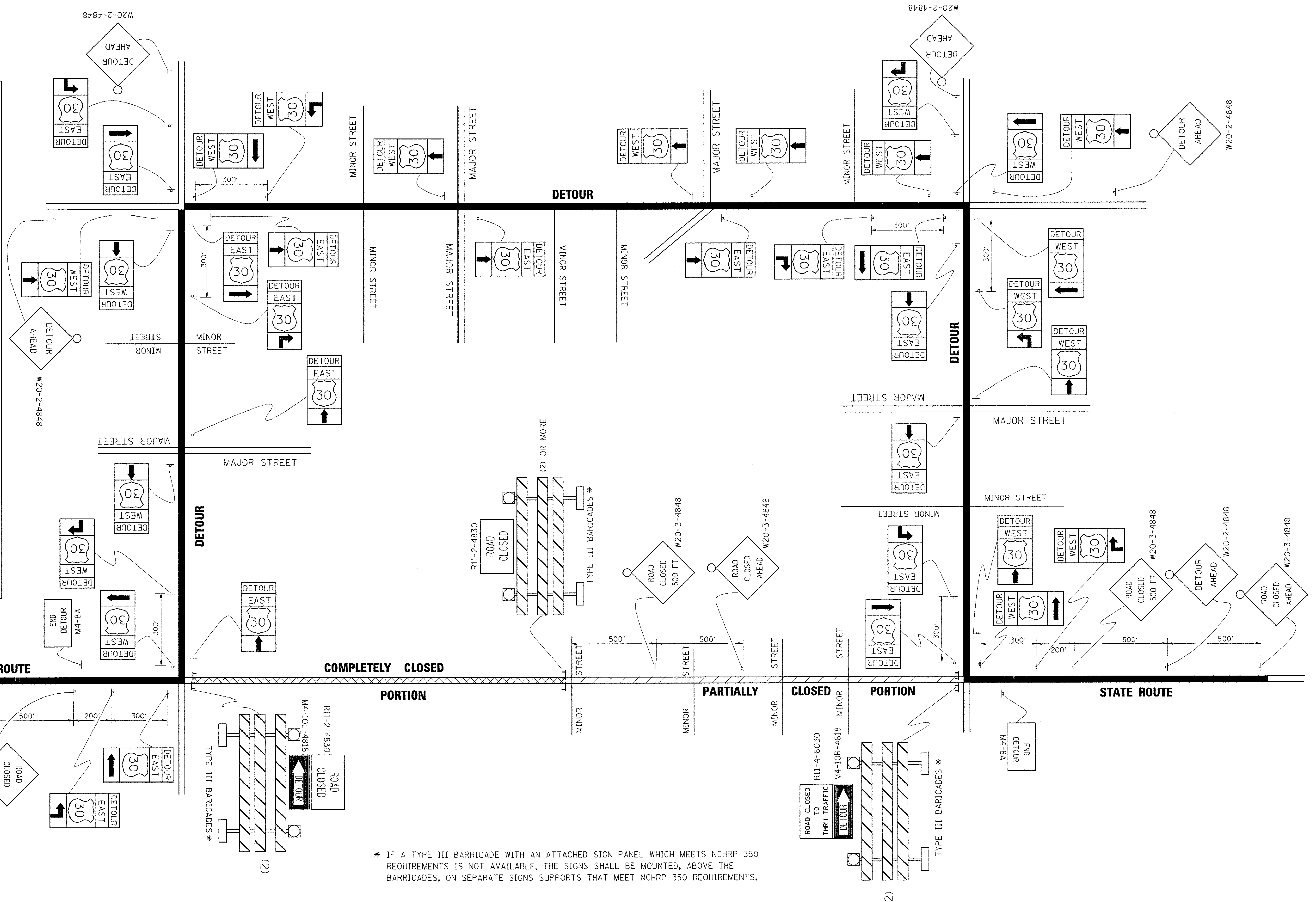
NORTH M3-1-2412

EAST M3-2-2412

SOUTH M3-3-2412

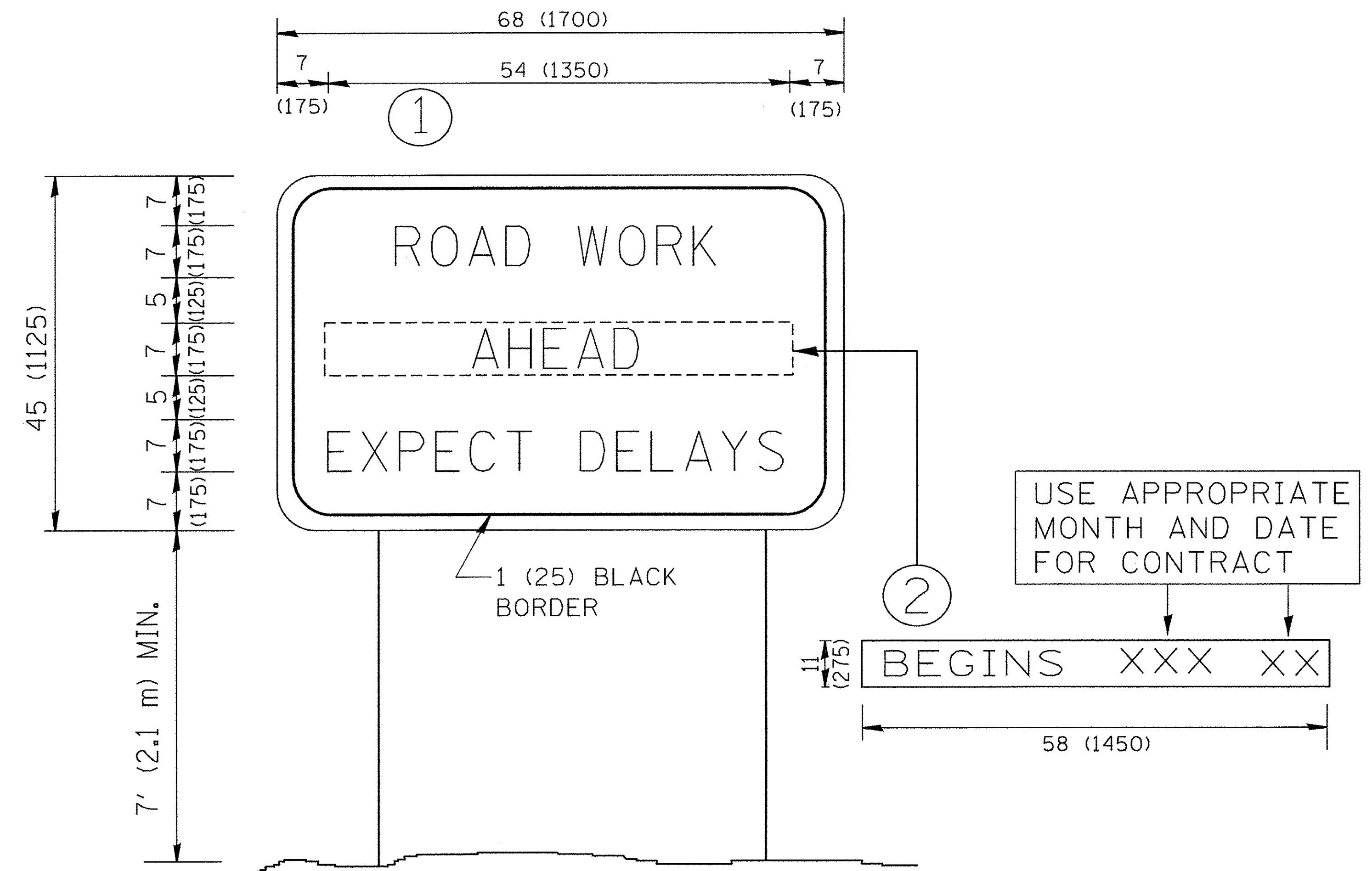
WEST M3-4-2412

DETOUR M4-8-2412



* IF A TYPE III BARRICADE WITH AN ATTACHED SIGN PANEL WHICH MEETS NCHRP 350 REQUIREMENTS IS NOT AVAILABLE, THE SIGNS SHALL BE MOUNTED, ABOVE THE BARRICADES, ON SEPARATE SIGNS SUPPORTS THAT MEET NCHRP 350 REQUIREMENTS.

| | | | | | | | | | | | | | |
|---|------------------------|-----------------------------|----------------------------|---|--|-------------------------|-----------|---------|-----------------------|----------------|---------------------------------------|-----|-----|
| FILE NAME = | USER NAME = drivakosgn | DESIGNED - | REVISED - 10-18-02 | STATE OF ILLINOIS DEPARTMENT OF TRANSPORTATION | DETOUR SIGNING FOR CLOSING STATE HIGHWAYS | | F.A. RTE. | SECTION | COUNTY | TOTAL SHEETS | SHEET NO. | | |
| c:\pwork\p\WIDOT\DRIVAKOSGN\d0109315\21.dgn | | DRAWN - | REVISED - R. BORO 09-14-09 | | SCALE: NONE | SHEET NO. 1 OF 1 SHEETS | STA. | TO STA. | 2966 | 12-00024-00-FP | WILL | 128 | 106 |
| | | PLOT SCALE = 49.99999 / IN. | REVISED - | | | | | | TC-21 | | CONTRACT NO. 61C87 | | |
| | | PLOT DATE = 9/14/2009 | REVISED - | | | | | | FED. ROAD DIST. NO. 1 | | ILLINOIS FED. AID PROJECT M-9003(989) | | |



NOTES:

1. USE BLACK LETTERING ON ORANGE BACKGROUND.
2. ERECT SIGNS IN ADVANCE OF THE LOCATION FOR THE "ROAD CONSTRUCTION AHEAD" SIGN AT LOCATIONS AS DIRECTED BY THE ENGINEER.
3. ERECT SIGN ① WITH INSTALLED PANEL ② ONE WEEK PRIOR TO THE START OF CONSTRUCTION.
4. REMOVE PANEL ② SOON AFTER THE START OF CONSTRUCTION.
5. SEE SPECIAL PROVISION FOR "TEMPORARY INFORMATION SIGNING" FOR ADDITIONAL INFORMATION.
6. ONE SIGN ASSEMBLY EQUALS 25.70 SQ. FT. (2.3 SQ. M.)
7. SHALL BE PAID FOR AS TEMPORARY INFORMATION SIGNING.

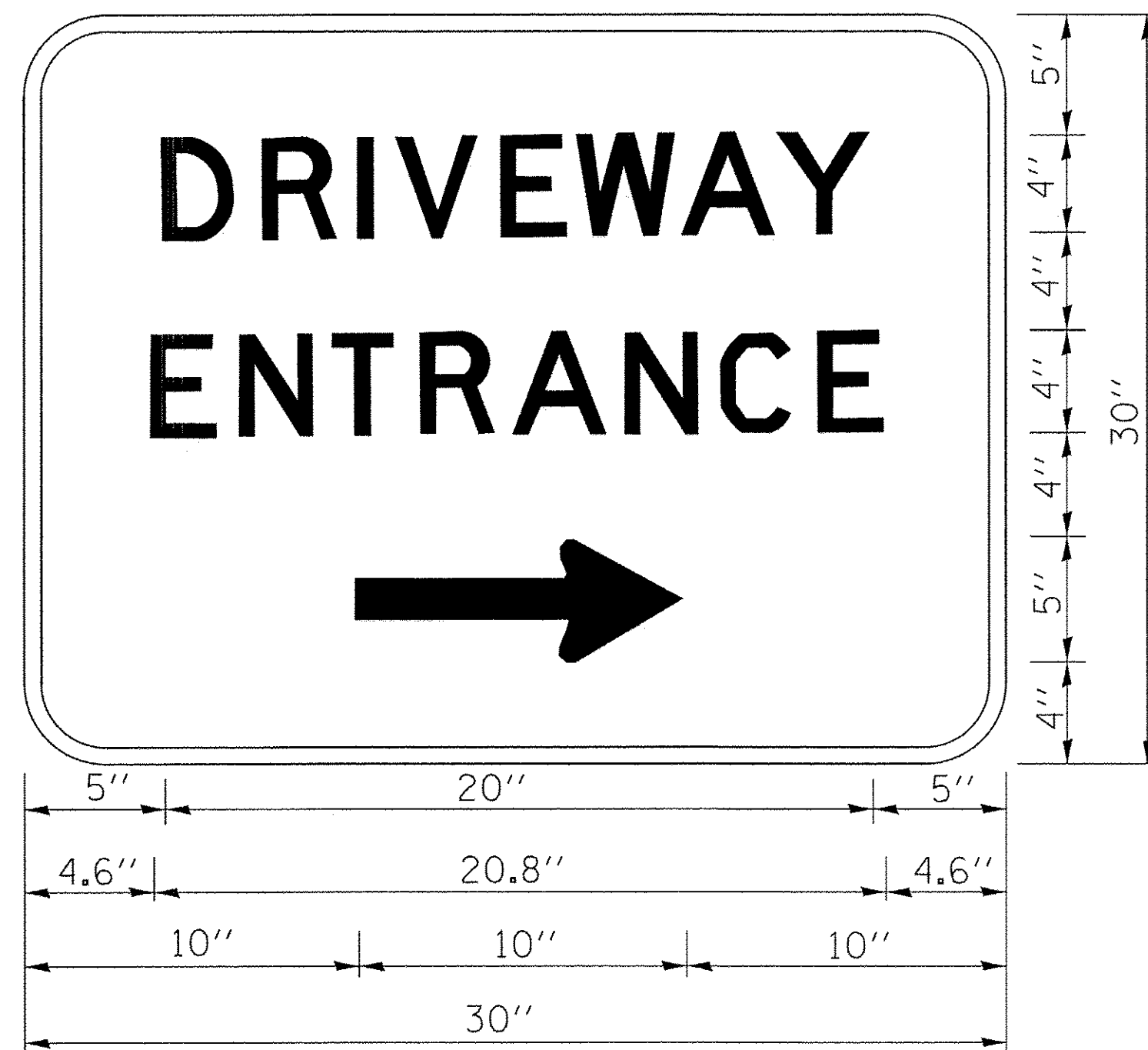
ALL DIMENSIONS ARE IN INCHES (MILLIMETERS) UNLESS OTHERWISE SHOWN.

| | | | |
|---|---------------------------|-----------------------|------------------------|
| FILE NAME = W:\dststd\22x34\to22.dgn | USER NAME = geg1tanobt | DESIGNED - DRAWN - | REVISED - REVISED - |
| | | CHECKED - | REVISED - |
| | | DATE - | REVISED - |

**STATE OF ILLINOIS
DEPARTMENT OF TRANSPORTATION**

| | | | |
|---|-------------------------|------|---------|
| ARTERIAL ROAD INFORMATION SIGN | | | |
| SCALE: NONE | SHEET NO. 1 OF 1 SHEETS | STA. | TO STA. |

| | | | | |
|---|---------------------------|----------------|---------------------|------------------|
| F.A. RTE. 2966 | SECTION 12-00024-00-FP | COUNTY WILL | TOTAL SHEETS 128 | SHEET NO. 107 |
| TC-22 | | | CONTRACT NO. 61C87 | |
| FED. ROAD DIST. NO. 1 ILLINOIS FED. AID PROJECT M-9003(989) | | | | |



3.0" RADIUS, 0.5" BORDER, WHITE ON GREEN; REFLECTORIZED
 "DRIVEWAY" D; "ENTRANCE" D; STANDARD ARROW CUSTOM 12.0" x 5.0"

NOTES:

1. HALF OF THE SIGNS WILL REQUIRE A LEFT HAND FACING ARROW.
2. TWO SIGNS SHALL BE USED AT EACH COMMERCIAL ENTRANCE PLACED BACK-TO-BACK: ONE WITH A RIGHT HAND ARROW (SHOWN) SHALL BE PLACED ON THE NEAR RIGHT SIDE THE DRIVEWAY AND ONE WITH A LEFT HAND ARROW SHALL BE PLACED ON THE FAR LEFT SIDE OF THE DRIVEWAY.
3. SIGNS TO BE PAID FOR AS ITEM "TEMPORARY INFORMATION SIGNING".

| | | | |
|---|------------------------|------------|------------------------------|
| FILE NAME = | USER NAME = goglianobt | DESIGNED - | REVISED - C. JUCIUS 02-15-07 |
| ct:\pw_work\pwidot\goglianobt\0100315\to6.dgn | | DRAWN - | REVISED - |
| | | CHECKED - | REVISED - |
| | | DATE - | REVISED - |
| | | | |

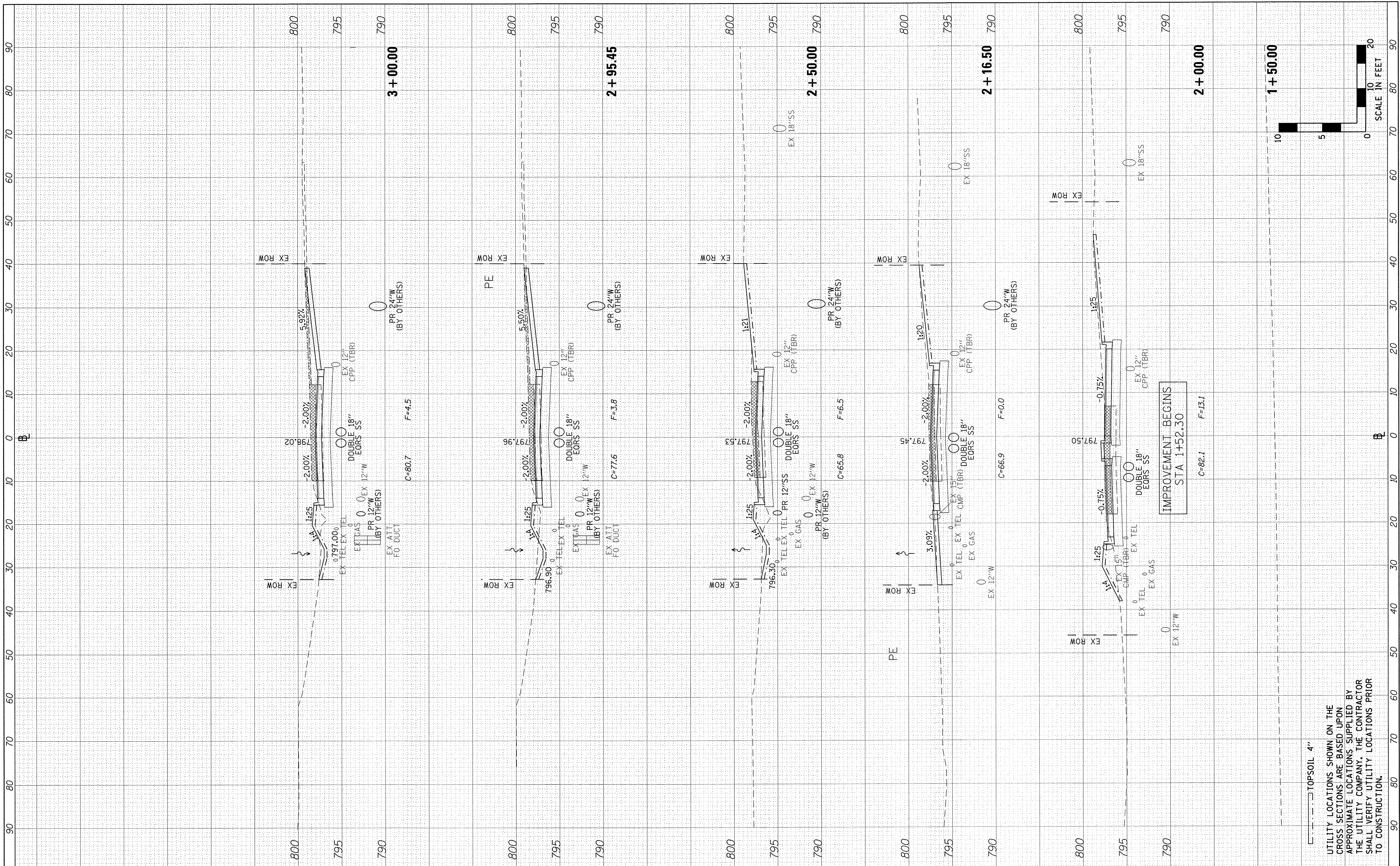
**STATE OF ILLINOIS
DEPARTMENT OF TRANSPORTATION**

| | | | |
|----------------------------------|-------------------------|------|---------|
| DRIVEWAY ENTRANCE SIGNING | | | |
| SCALE: NONE | SHEET NO. 1 OF 1 SHEETS | STA. | TO STA. |

| | | | | |
|---|----------------|--------|--------------------|-----------|
| F.A. RTE. | SECTION | COUNTY | TOTAL SHEETS | SHEET NO. |
| 2966 | 12-00024-00-FP | WILL | 128 | 108 |
| TC-26 | | | CONTRACT NO. 61C87 | |
| FED. ROAD DIST. NO. 1 ILLINOIS FED. AID PROJECT M-9003(989) | | | | |

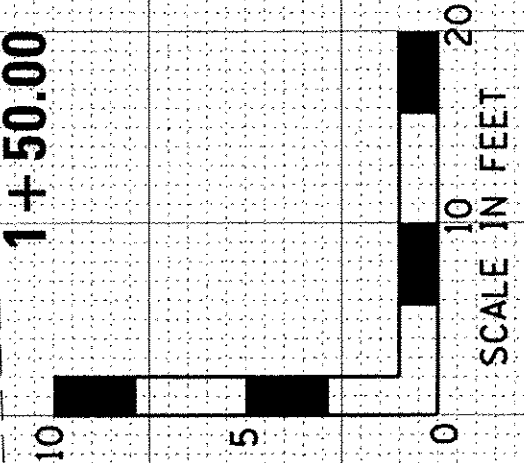
ORIGINAL SURVEY
 SURVEYED
 PLOTTED
 TEMPLATE
 NO. _____
 DATE _____

FINAL SURVEY
 SURVEYED
 PLOTTED
 TEMPLATE
 NO. _____
 DATE _____



--- TOPSOIL 4"

UTILITY LOCATIONS SHOWN ON THE CROSS SECTIONS ARE BASED UPON APPROXIMATE LOCATIONS SUPPLIED BY THE UTILITY COMPANY. THE CONTRACTOR SHALL VERIFY UTILITY LOCATIONS PRIOR TO CONSTRUCTION.



Farnsworth GROUP
 1144 W. JEFFERSON STREET
 SHOREWOOD, ILLINOIS 60404
 (815) 744-6940 / info@f-w.com

USER NAME = dmeyer
 DESIGNED - YOS
 DRAWN - JJO
 CHECKED - PSA
 DATE - 06/17/16

REVISED -
 REVISED -
 REVISED -
 REVISED -

**STATE OF ILLINOIS
 DEPARTMENT OF TRANSPORTATION**

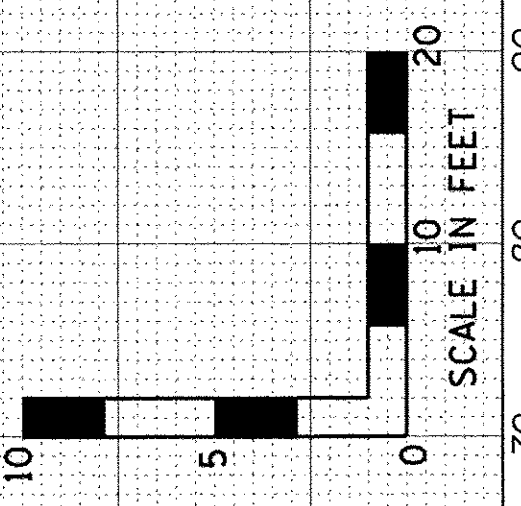
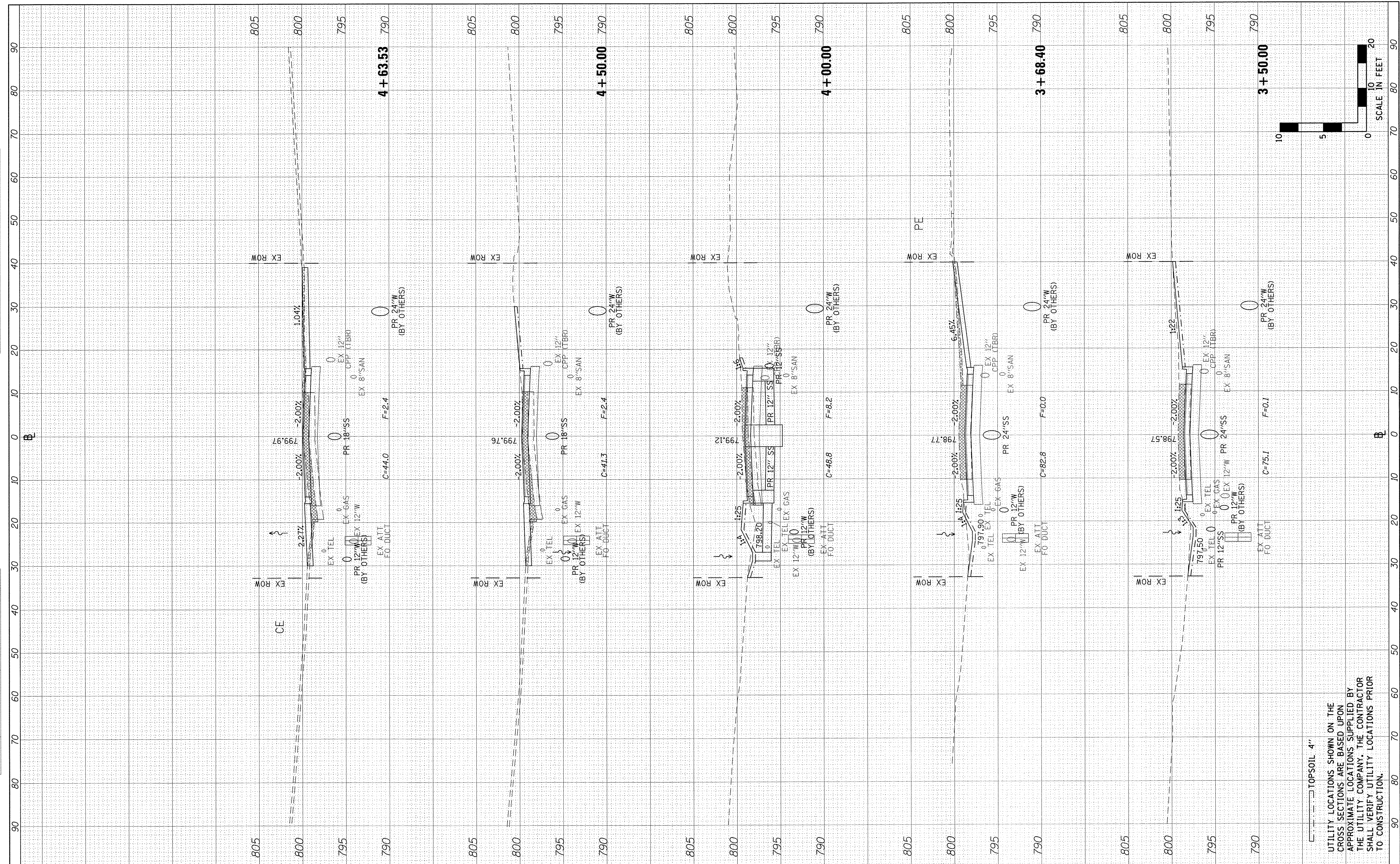
**EGYPTIAN TRAIL
 CROSS SECTIONS**

SCALE: H:1"=10' V:1"=5' SHEET 1 OF 21 SHEETS STA. 1+50.00 TO STA. 3+00.00

| | | | | |
|-----------------------|--------------------------|---------------------------|---------------------|------------------|
| F.A. RTE. 2966 | SECTION 12-00024-00FP | COUNTY WILL | TOTAL SHEETS 129 | SHEET NO. 109 |
| JOB NO. C-91-342-12 | | CONTRACT NO. 61C87 | | |
| FED. ROAD DIST. NO. 1 | | ILLINOIS FED. AID PROJECT | | M-9003(989) |

| | | |
|---------------|----|------|
| FINAL SURVEY | BY | DATE |
| SURVEYED | | |
| TEMPLATE | | |
| AREAS CHECKED | | |

| | | |
|-----------------|----|------|
| ORIGINAL SURVEY | BY | DATE |
| SURVEYED | | |
| TEMPLATE | | |
| AREAS CHECKED | | |



UTILITY LOCATIONS SHOWN ON THE CROSS SECTIONS ARE BASED UPON APPROXIMATE LOCATIONS SUPPLIED BY THE UTILITY COMPANY. THE CONTRACTOR SHALL VERIFY UTILITY LOCATIONS PRIOR TO CONSTRUCTION.

Farnsworth GROUP
 1144 W. JEFFERSON STREET
 SHOREWOOD, ILLINOIS 60404
 (815) 744-6940 / info@f-w.com

| | | |
|----------------------------|-----------------|-----------|
| USER NAME = dmeyer | DESIGNED - YOS | REVISED - |
| PLOT SCALE = 10,0000' / 1" | DRAWN - JJO | REVISED - |
| PLOT DATE = 6/24/2016 | CHECKED - PSA | REVISED - |
| | DATE - 06/17/16 | REVISED - |

**STATE OF ILLINOIS
 DEPARTMENT OF TRANSPORTATION**

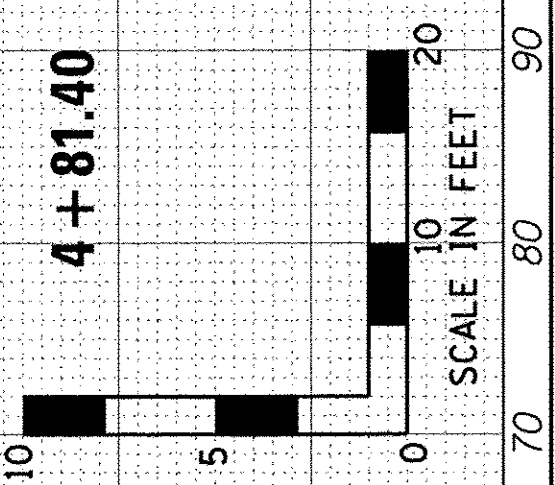
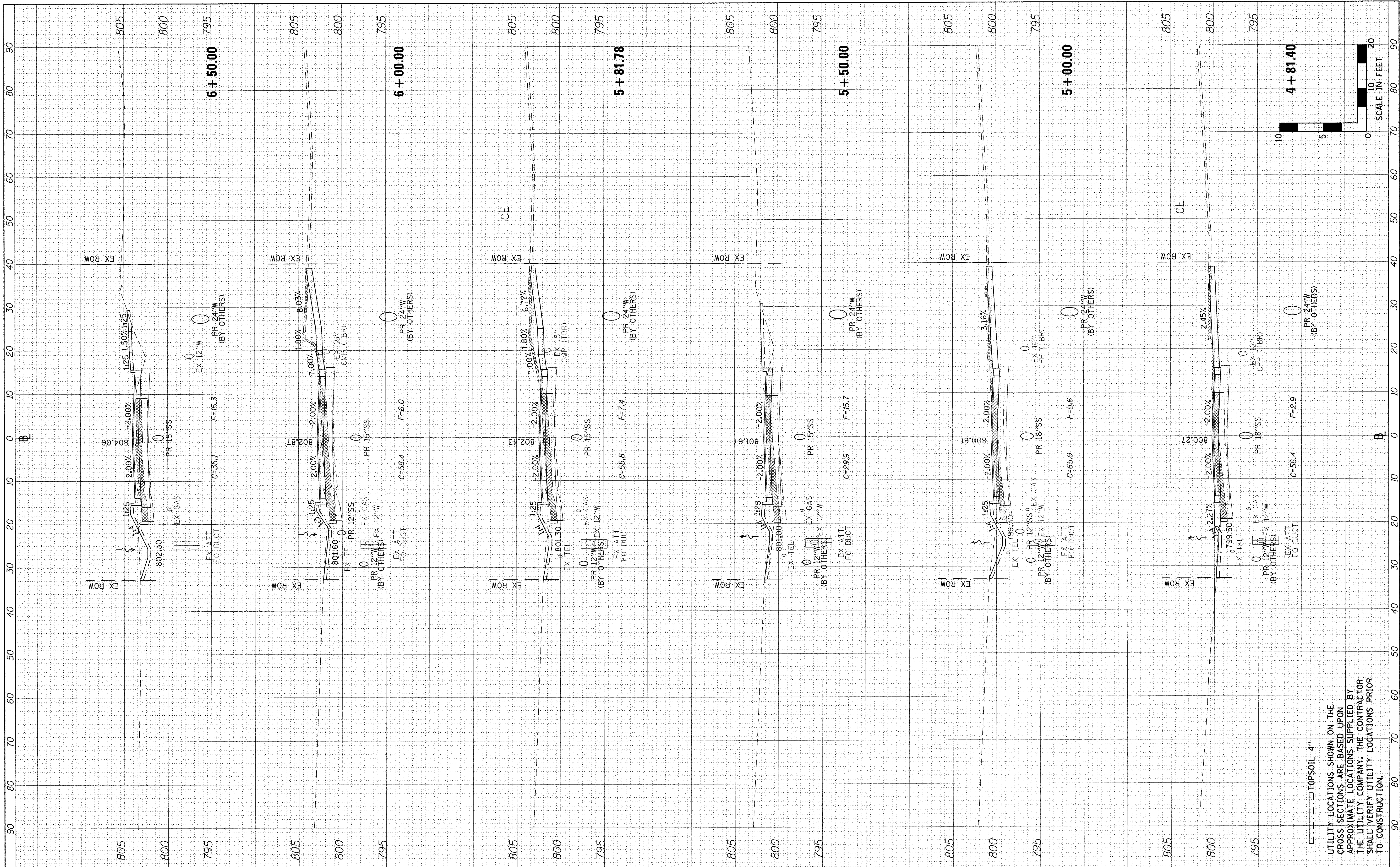
**EGYPTIAN TRAIL
 CROSS SECTIONS**

SCALE: H=1"=10' V:1"=5' SHEET 2 OF 21 SHEETS STA. 3+50.00 TO STA. 4+63.53

| | | | | |
|--------------------------------|-----------------------|------------------------------|------------------|---------------|
| F.A. RTE. 2966 | SECTION 12-00024-00FP | COUNTY WILL | TOTAL SHEETS 129 | SHEET NO. 110 |
| JOB NO. C-91-342-12 | | CONTRACT NO. 61C87 | | |
| FED. ROAD DIST. NO. 1 ILLINOIS | | FED. AID PROJECT M-9003(989) | | |

| | | |
|--------------|----|------|
| FINAL SURVEY | BY | DATE |
| SURVEYED | | |
| NOTE BOOK | | |
| TEMPLATE | | |
| AREAS | | |
| CHECKED | | |
| NO. | | |

| | | |
|-----------------|----|------|
| ORIGINAL SURVEY | BY | DATE |
| SURVEYED | | |
| NOTE BOOK | | |
| TEMPLATE | | |
| AREAS | | |
| CHECKED | | |
| NO. | | |



UTILITY LOCATIONS SHOWN ON THE CROSS SECTIONS ARE BASED UPON APPROXIMATE LOCATIONS SUPPLIED BY THE UTILITY COMPANY. THE CONTRACTOR SHALL VERIFY UTILITY LOCATIONS PRIOR TO CONSTRUCTION.

Farnsworth GROUP
1144 W. JEFFERSON STREET
SHOREWOOD, ILLINOIS 60404
(815) 744-6940 / info@f-w.com

| | | |
|------------------------------|-----------------|-----------|
| USER NAME = dmeyer | DESIGNED - YOS | REVISOR - |
| PLOT SCALE = 10.0000' / 1" = | DRAWN - JJO | REVISOR - |
| PLOT DATE = 6/24/2016 | CHECKED - PSA | REVISOR - |
| | DATE - 06/17/16 | REVISOR - |

**STATE OF ILLINOIS
DEPARTMENT OF TRANSPORTATION**

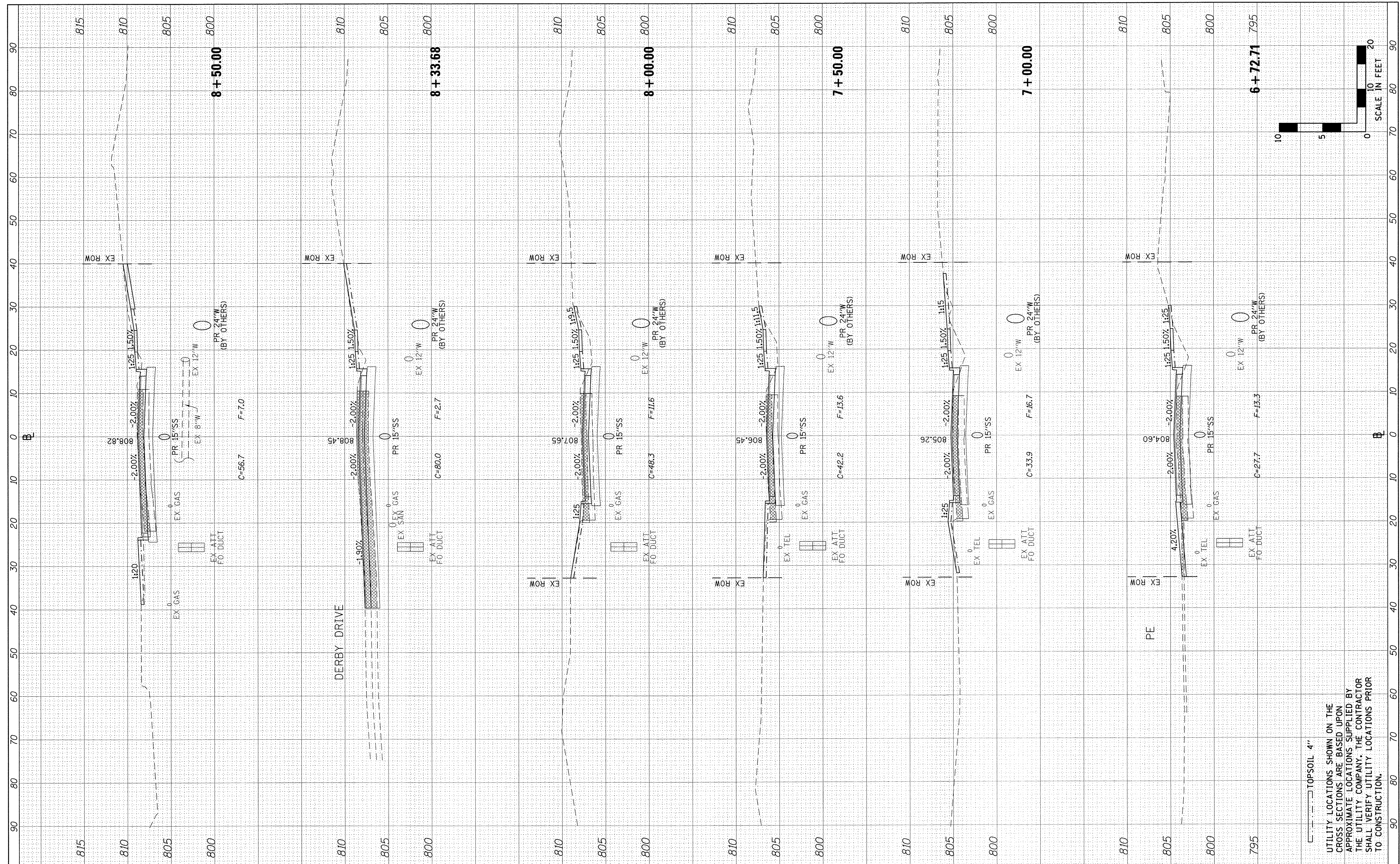
**EGYPTIAN TRAIL
CROSS SECTIONS**

SCALE: H=1"=10' V=1"=5' SHEET 3 OF 21 SHEETS STA. 4+81.40 TO STA. 6+50.00

| | | | | |
|--------------------------------|-----------------------|------------------------------|------------------|---------------|
| F.A. RTE. 2966 | SECTION 12-00024-00FP | COUNTY WILL | TOTAL SHEETS 129 | SHEET NO. 111 |
| JOB NO. C-91-342-12 | | CONTRACT NO. 61C87 | | |
| FED. ROAD DIST. NO. 1 ILLINOIS | | FED. AID PROJECT M-800319891 | | |

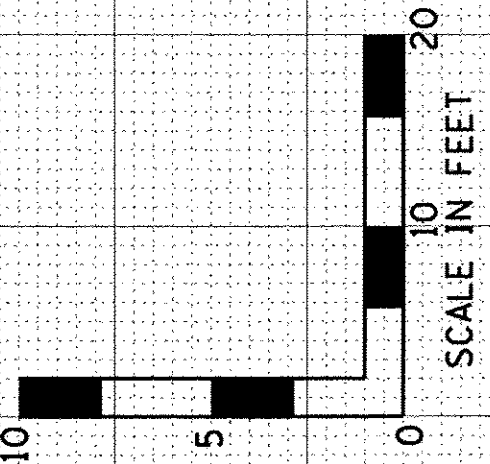
| | | | |
|---------|----------|----|------|
| FINAL | SURVEYED | BY | DATE |
| NO. | BOOK | | |
| AREAS | PLOTTED | | |
| CHECKED | TEMPLATE | | |
| | AREAS | | |
| | CHECKED | | |

| | | | |
|----------|----------|----|------|
| ORIGINAL | SURVEYED | BY | DATE |
| NO. | BOOK | | |
| AREAS | PLOTTED | | |
| CHECKED | TEMPLATE | | |
| | AREAS | | |
| | CHECKED | | |



UTILITY LOCATIONS SHOWN ON THE CROSS SECTIONS ARE BASED UPON APPROXIMATE LOCATIONS SUPPLIED BY THE UTILITY COMPANY. THE CONTRACTOR SHALL VERIFY UTILITY LOCATIONS PRIOR TO CONSTRUCTION.

TOPSOIL 4"



Farnsworth GROUP
1144 W. JEFFERSON STREET
SHOREWOOD, ILLINOIS 60404
(815) 744-6940 / info@f-w.com

USER NAME = dmeyer
DESIGNED - YOS
DRAWN - JJO
CHECKED - PSA
DATE - 06/17/16

REVISIONS
REVISIONS
REVISIONS
REVISIONS

**STATE OF ILLINOIS
DEPARTMENT OF TRANSPORTATION**

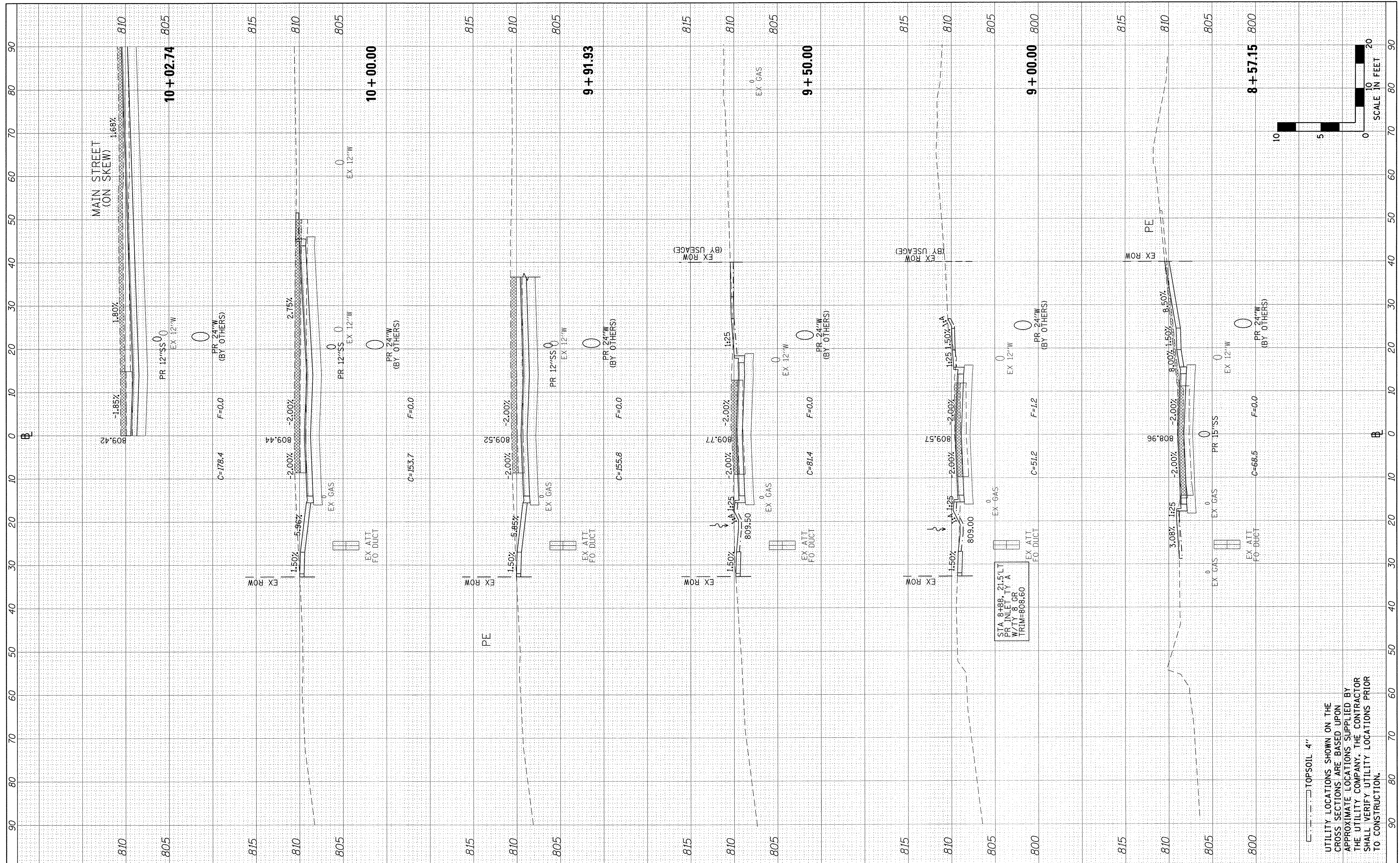
**EGYPTIAN TRAIL
CROSS SECTIONS**

SCALE: H=1"=10' V=1"=5' SHEET 4 OF 21 SHEETS STA. 6+72.71 TO STA. 8+50.00

| | | | | |
|---|---------------|--------------------|--------------|-----------|
| F.A. RTE. | SECTION | COUNTY | TOTAL SHEETS | SHEET NO. |
| 2966 | 12-00024-00FP | WILL | 129 | 112 |
| JOB NO. C-91-342-12 | | CONTRACT NO. 61C87 | | |
| FED. ROAD DIST. NO. 1 ILLINOIS FED. AID PROJECT | | M-9003(989) | | |

| | | | |
|--------------|----------|----|------|
| FINAL SURVEY | SURVEYED | BY | DATE |
| NOTE BOOK | PLOTTED | | |
| NO. | TEMPLATE | | |
| | AREAS | | |
| | CHECKED | | |

| | | | |
|-----------------|----------|----|------|
| ORIGINAL SURVEY | SURVEYED | BY | DATE |
| NOTE BOOK | PLOTTED | | |
| NO. | TEMPLATE | | |
| | AREAS | | |
| | CHECKED | | |



STA 8+88.215' LT
PR INLET TY A
W/TY 8 GR
TRIM=808.60

UTILITY LOCATIONS SHOWN ON THE CROSS SECTIONS ARE BASED UPON APPROXIMATE LOCATIONS SUPPLIED BY THE UTILITY COMPANY. THE CONTRACTOR SHALL VERIFY UTILITY LOCATIONS PRIOR TO CONSTRUCTION.

Farnsworth GROUP
1144 W. JEFFERSON STREET
SHOREWOOD, ILLINOIS 60404
(815) 744-8940 / info@fw.com

| | |
|-----------|------------|
| USER NAME | - dmeyer |
| DESIGNED | - YOS |
| DRAWN | - JJO |
| CHECKED | - PSA |
| DATE | - 06/17/16 |
| REVISIONS | |
| REVISED | - |
| REVISED | - |
| REVISED | - |
| REVISED | - |

**STATE OF ILLINOIS
DEPARTMENT OF TRANSPORTATION**

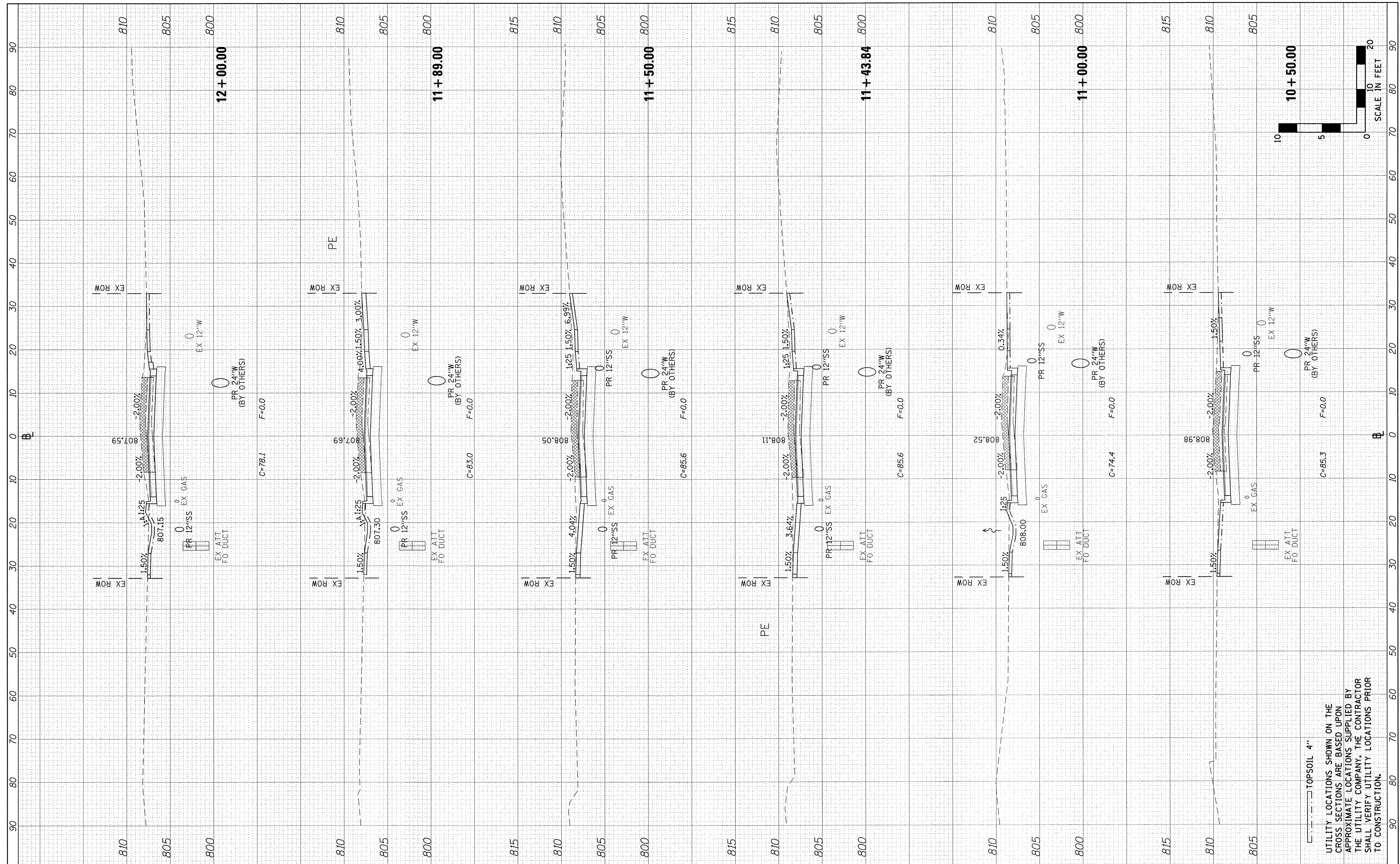
**EGYPTIAN TRAIL
CROSS SECTIONS**

SCALE: H:1"=10' V:1"=5' SHEET 5 OF 21 SHEETS STA. 8+57.15 TO STA. 10+02.74

| | | | | |
|-----------------------|---------------|---------------------------------------|--------------|-----------|
| F.A. RTE. | SECTION | COUNTY | TOTAL SHEETS | SHEET NO. |
| 2966 | 12-00024-00FP | WILL | 129 | 113 |
| JOB NO. C-91-342-12 | | CONTRACT NO. 61C87 | | |
| FED. ROAD DIST. NO. 1 | | ILLINOIS FED. AID PROJECT M-9003(989) | | |

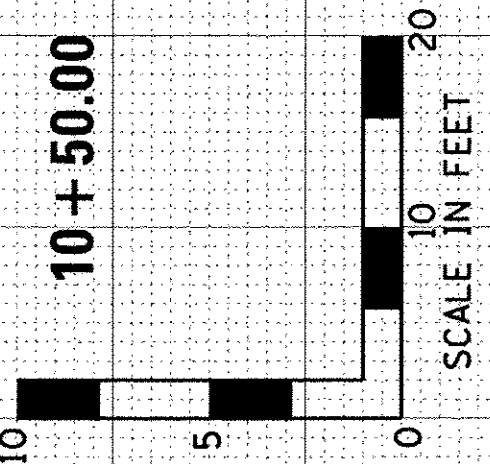
| | | | |
|--------------|---------------|----|------|
| FINAL SURVEY | SURVEYED | BY | DATE |
| NOTE BOOK | PLOTTED | | |
| NO. | TEMPLATE | | |
| | AREAS CHECKED | | |

| | | | |
|-----------------|---------------|----|------|
| ORIGINAL SURVEY | SURVEYED | BY | DATE |
| NOTE BOOK | PLOTTED | | |
| NO. | TEMPLATE | | |
| | AREAS CHECKED | | |



UTILITY LOCATIONS SHOWN ON THE CROSS SECTIONS ARE BASED UPON APPROXIMATE LOCATIONS SUPPLIED BY THE UTILITY COMPANY. THE CONTRACTOR SHALL VERIFY UTILITY LOCATIONS PRIOR TO CONSTRUCTION.

TOPSOIL 4"



Farnsworth GROUP
1144 W. JEFFERSON STREET
SHOREWOOD, ILLINOIS 60404
(815) 744-6940 / info@f-w.com

USER NAME = dmeyer
PLOT SCALE = 10.0000' / 1" =
PLOT DATE = 6/24/2016

DESIGNED - YOS
DRAWN - JJO
CHECKED - PSA
DATE - 06/17/16

REVISED -
REVISED -
REVISED -
REVISED -

**STATE OF ILLINOIS
DEPARTMENT OF TRANSPORTATION**

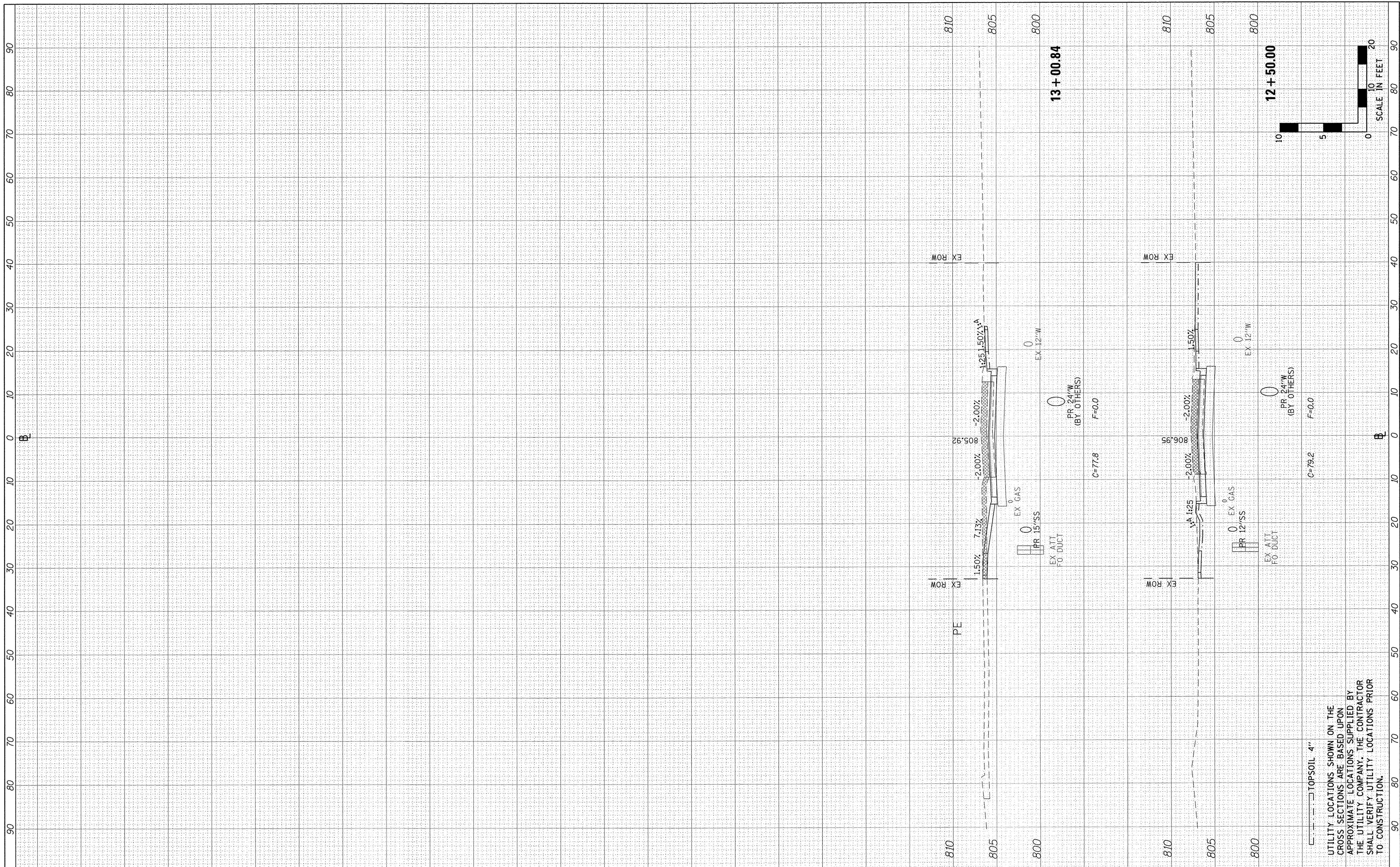
**EGYPTIAN TRAIL
CROSS SECTIONS**

SCALE: H:1"=10' V:1"=5' SHEET 6 OF 21 SHEETS STA. 10+50.00 TO STA. 12+00.00

| | | | | |
|-----------------------|---------------|---------------------------|--------------|-------------|
| F.A. RTE. | SECTION | COUNTY | TOTAL SHEETS | SHEET NO. |
| 2966 | 12-00024-00FP | WILL | 129 | 114 |
| JOB NO. C-91-342-12 | | CONTRACT NO. 61C87 | | |
| FED. ROAD DIST. NO. 1 | | ILLINOIS FED. AID PROJECT | | M-900319891 |

| | | |
|---------------|----|------|
| FINAL SURVEY | BY | DATE |
| SURVEYED | | |
| NOTE BOOK | | |
| TEMPLATE | | |
| AREAS CHECKED | | |
| NO. | | |

| | | |
|-----------------|----|------|
| ORIGINAL SURVEY | BY | DATE |
| SURVEYED | | |
| NOTE BOOK | | |
| TEMPLATE | | |
| AREAS CHECKED | | |
| NO. | | |



UTILITY LOCATIONS SHOWN ON THE CROSS SECTIONS ARE BASED UPON APPROXIMATE LOCATIONS SUPPLIED BY THE UTILITY COMPANY. THE CONTRACTOR SHALL VERIFY UTILITY LOCATIONS PRIOR TO CONSTRUCTION.

Farnsworth GROUP
 1144 W. JEFFERSON STREET
 SHOREWOOD, ILLINOIS 60404
 (815) 744-6940 / info@f-w.com

| | | |
|-------------------------------|----------------|-----------|
| USER NAME = dmayer | DESIGNED - YOS | REVISED - |
| PLOT SCALE = 10.0000' / 1\"/> | | |

| | |
|-----------------|-----------|
| DRAWN - JJO | REVISED - |
| CHECKED - PSA | REVISED - |
| DATE - 06/17/16 | REVISED - |

**STATE OF ILLINOIS
 DEPARTMENT OF TRANSPORTATION**

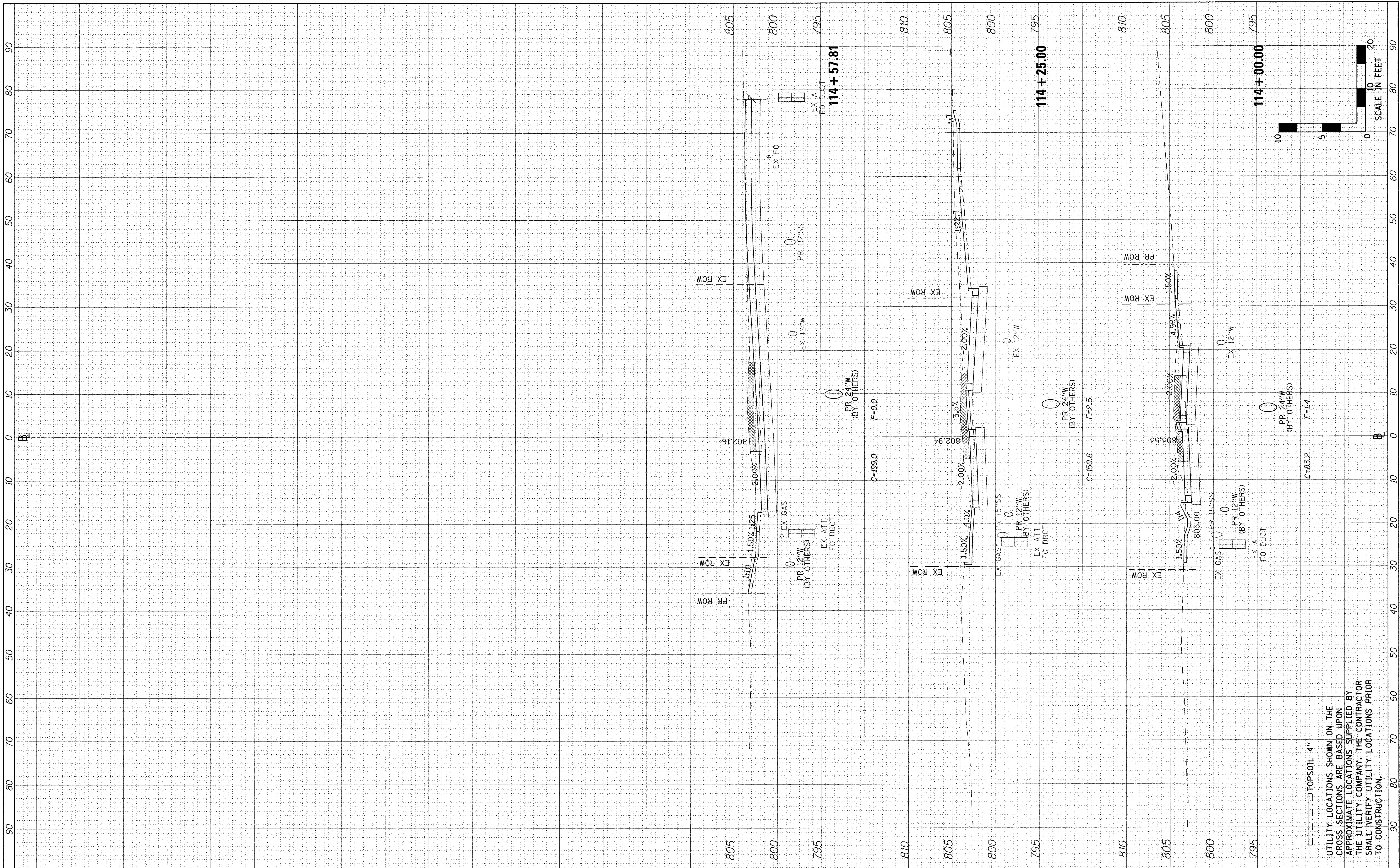
**EGYPTIAN TRAIL
 CROSS SECTIONS**

SCALE: H:1"=10' V:1"=5' SHEET 7 OF 21 SHEETS STA. 12+50.00 TO STA. 13+00.84

| | | | | |
|-----------------------|-----------------------|---------------------------------------|------------------|---------------|
| F.A. RTE. 2966 | SECTION 12-00024-00FP | COUNTY WILL | TOTAL SHEETS 129 | SHEET NO. 115 |
| JOB NO. C-91-342-12 | | CONTRACT NO. 61C87 | | |
| FED. ROAD DIST. NO. 1 | | ILLINOIS FED. AID PROJECT M-9003(989) | | |

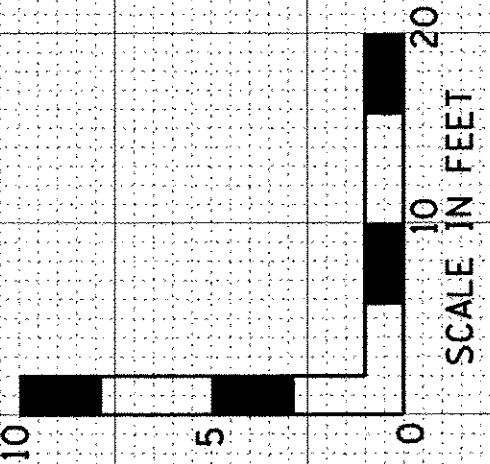
| | | | |
|--------------|----------|----|------|
| FINAL SURVEY | SURVEYED | BY | DATE |
| NOTE BOOK | PLOTTED | | |
| NO. | TEMPLATE | | |
| | AREAS | | |
| | CHECKED | | |

| | | | |
|-----------------|----------|----|------|
| ORIGINAL SURVEY | SURVEYED | BY | DATE |
| NOTE BOOK | PLOTTED | | |
| NO. | TEMPLATE | | |
| | AREAS | | |
| | CHECKED | | |



UTILITY LOCATIONS SHOWN ON THE CROSS SECTIONS ARE BASED UPON APPROXIMATE LOCATIONS SUPPLIED BY THE UTILITY COMPANY. THE CONTRACTOR SHALL VERIFY UTILITY LOCATIONS PRIOR TO CONSTRUCTION.

TOPSOIL 4"



Farnsworth GROUP
1144 W. JEFFERSON STREET
SHOREWOOD, ILLINOIS 60404
(815) 744-6940 / info@f-w.com

| | |
|---------------|-----------------|
| USER NAME = | dmeyer |
| DESIGNED - | YOS |
| DRAWN - | JJO |
| CHECKED - | PSA |
| DATE - | 06/17/16 |
| PLLOT SCALE = | 10.0000' / 1in. |
| PLLOT DATE = | 6/24/2016 |

| | |
|-----------|--|
| REVISED - | |
| REVISED - | |
| REVISED - | |
| REVISED - | |

**STATE OF ILLINOIS
DEPARTMENT OF TRANSPORTATION**

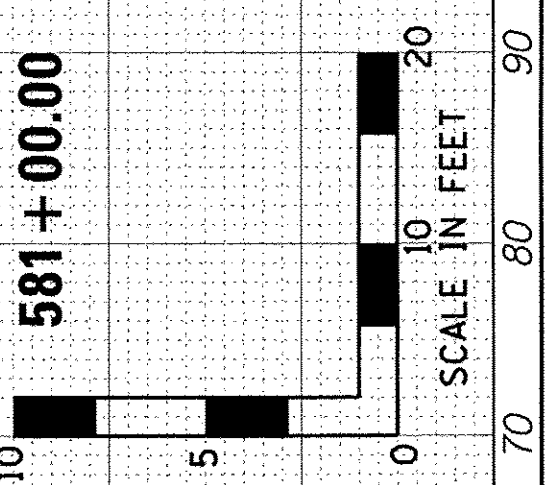
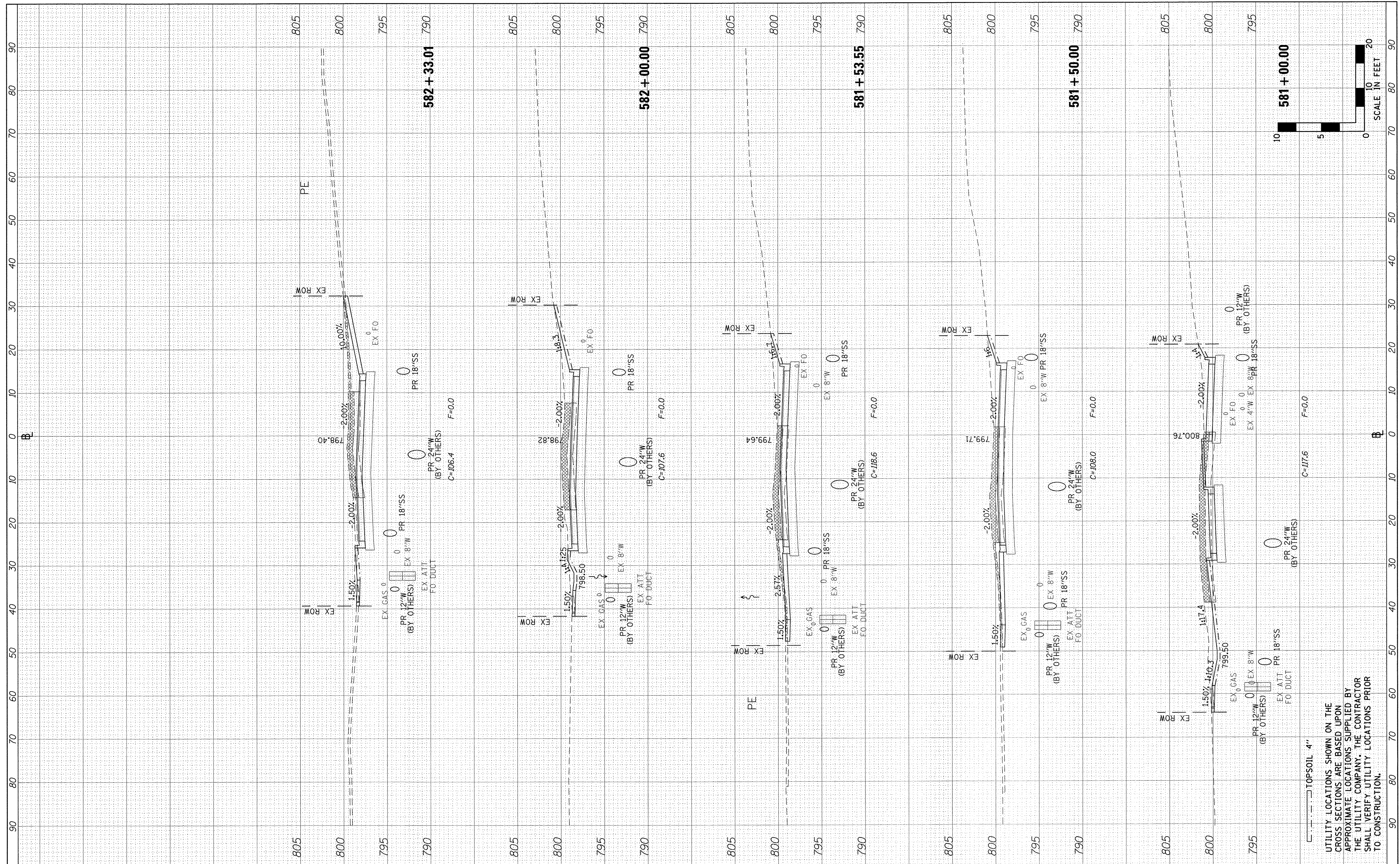
**EGYPTIAN TRAIL
CROSS SECTIONS**

SCALE: H:1"=10' V:1"=5' SHEET 8 OF 21 SHEETS STA. 114+00.00 TO STA. 114+57.81

| | | | | |
|-----------------------|---------------|---------------------------------------|--------------|-----------|
| F.A. RTE. | SECTION | COUNTY | TOTAL SHEETS | SHEET NO. |
| 2966 | 12-00024-00FP | WILL | 129 | 116 |
| JOB NO. C-91-342-12 | | CONTRACT NO. 61C87 | | |
| FED. ROAD DIST. NO. 1 | | ILLINOIS FED. AID PROJECT M-9003(989) | | |

| | | | |
|---------------|----------|----|------|
| FINAL SURVEY | SURVEYED | BY | DATE |
| NOTE BOOK | PLOTTED | | |
| AREAS CHECKED | TEMPLATE | | |
| | AREAS | | |
| | CHECKED | | |

| | | | |
|-----------------|----------|----|------|
| ORIGINAL SURVEY | SURVEYED | BY | DATE |
| NOTE BOOK | PLOTTED | | |
| AREAS CHECKED | TEMPLATE | | |
| | AREAS | | |
| | CHECKED | | |



UTILITY LOCATIONS SHOWN ON THE CROSS SECTIONS ARE BASED UPON APPROXIMATE LOCATIONS SUPPLIED BY THE UTILITY COMPANY. THE CONTRACTOR SHALL VERIFY UTILITY LOCATIONS PRIOR TO CONSTRUCTION.

Farnsworth GROUP
1144 W. JEFFERSON STREET
SHOREWOOD, ILLINOIS 60404
(815) 744-8940 / info@f-w.com

| | |
|-----------|------------|
| USER NAME | = dmayer |
| DESIGNED | - YOS |
| DRAWN | - JJO |
| CHECKED | - PSA |
| DATE | - 06/17/16 |
| REVISIONS | |
| REVISIONS | |
| REVISIONS | |
| REVISIONS | |

**STATE OF ILLINOIS
DEPARTMENT OF TRANSPORTATION**

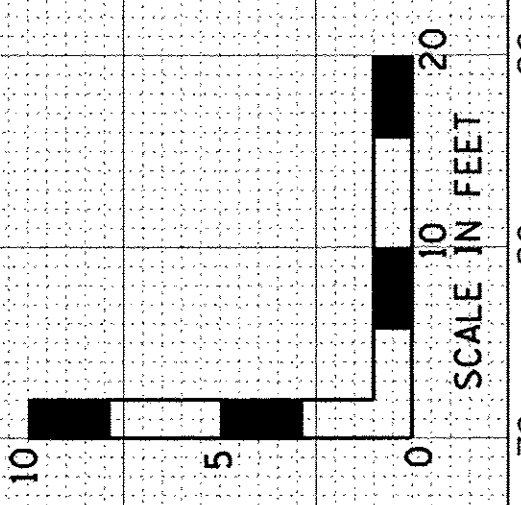
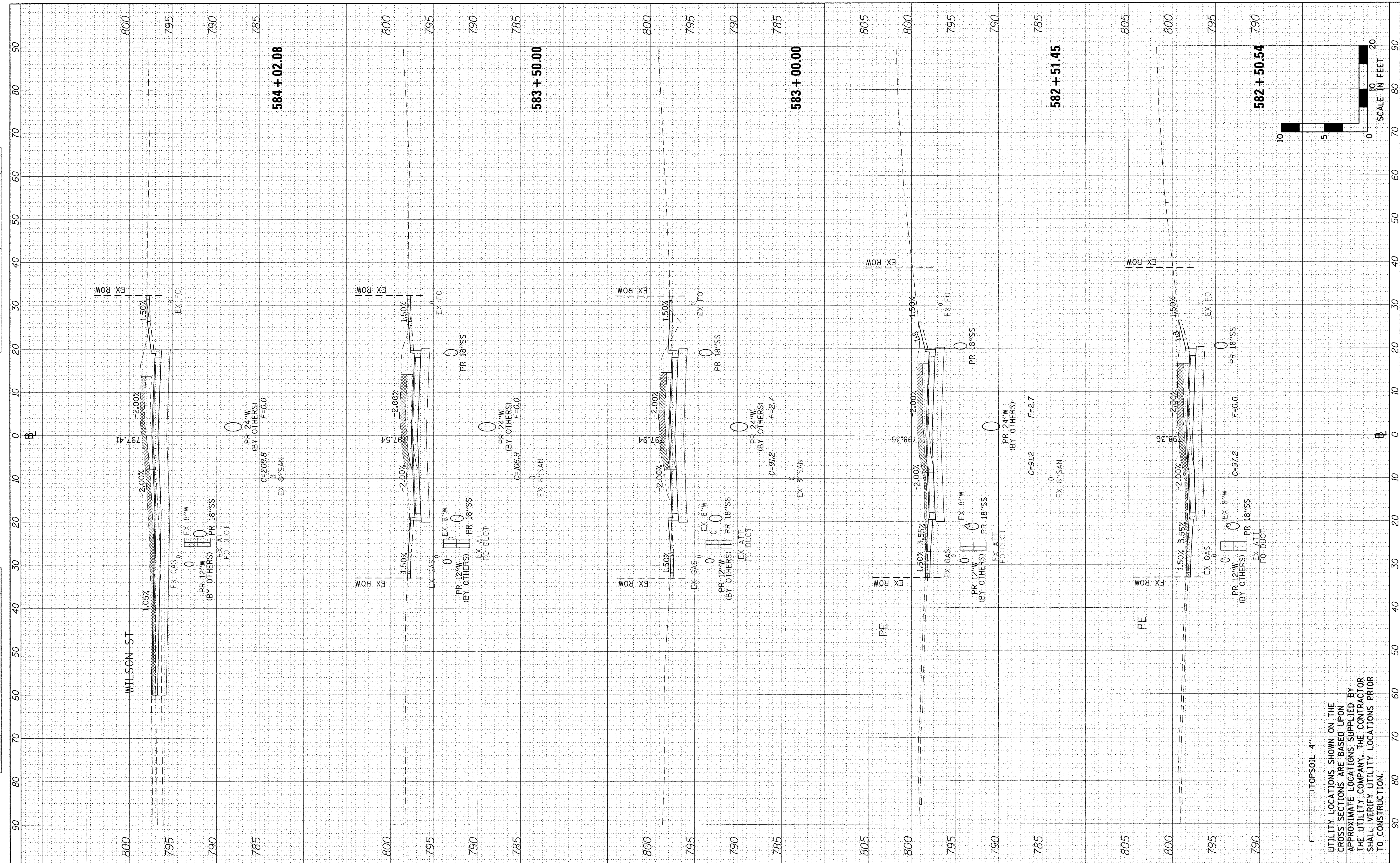
**EGYPTIAN TRAIL
CROSS SECTIONS**

SCALE: H:1"=10' V:1"=5' SHEET 9 OF 21 SHEETS STA. 581+00.00 TO STA. 582+33.01

| | | | | |
|-----------------------|---------------------------|--------------|--------------|-----------|
| F.A. RTE. | SECTION | COUNTY | TOTAL SHEETS | SHEET NO. |
| 2966 | 12-00024-00FP | WILL | 129 | 117 |
| JOB NO. | C-91-342-12 | CONTRACT NO. | 61C87 | |
| FED. ROAD DIST. NO. 1 | ILLINOIS FED. AID PROJECT | M-9003(989) | | |

| | | |
|--------------|----|------|
| FINAL SURVEY | BY | DATE |
| SURVEYED | | |
| TEMPLATE | | |
| AREAS | | |
| CHECKED | | |

| | | |
|-----------------|----|------|
| ORIGINAL SURVEY | BY | DATE |
| SURVEYED | | |
| TEMPLATE | | |
| AREAS | | |
| CHECKED | | |



Farnsworth GROUP
 1144 W. JEFFERSON STREET
 SHOREWOOD, ILLINOIS 60404
 (815) 744-6940 / info@f-w.com

USER NAME = dmeyer
 DESIGNED - YOS
 DRAWN - JJO
 CHECKED - PSA
 DATE - 06/17/16

REVISÉ -
 REVISÉ -
 REVISÉ -
 REVISÉ -

**STATE OF ILLINOIS
 DEPARTMENT OF TRANSPORTATION**

**EGYPTIAN TRAIL
 CROSS SECTIONS**

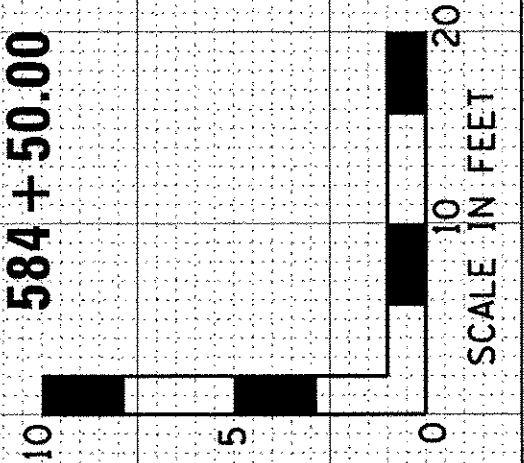
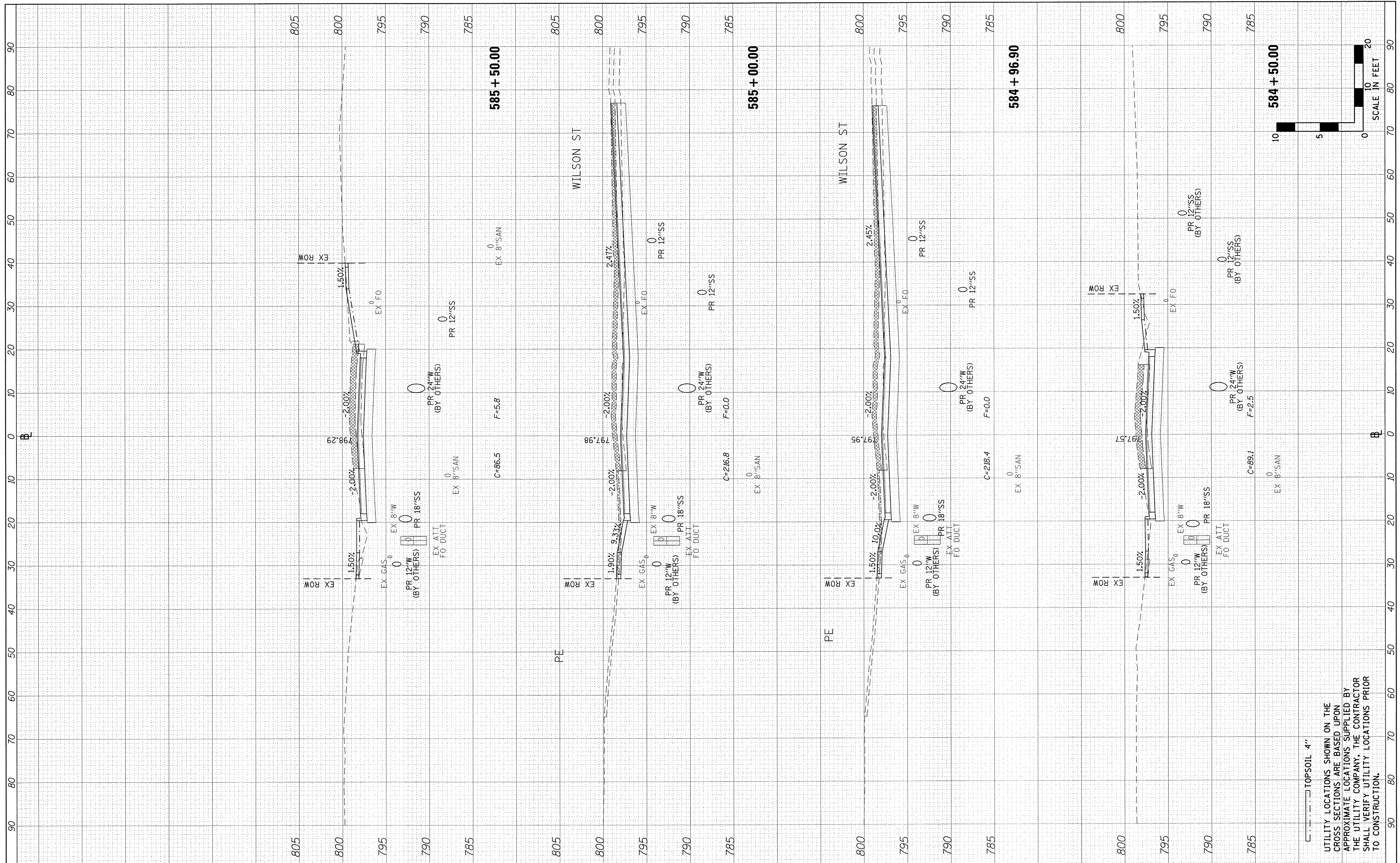
SCALE: H:1"=10' V:1"=5' SHEET 10 OF 21 SHEETS STA. 582+50.54 TO STA. 584+02.08

| | | | | |
|-----------------------|---------------|---------------------------------------|--------------|-----------|
| F.A. RTE. | SECTION | COUNTY | TOTAL SHEETS | SHEET NO. |
| 2966 | 12-00024-00FP | WILL | 129 | 118 |
| JOB NO. C-91-342-12 | | CONTRACT NO. 61C87 | | |
| FED. ROAD DIST. NO. 1 | | ILLINOIS FED. AID PROJECT M-9003(989) | | |

UTILITY LOCATIONS SHOWN ON THE CROSS SECTIONS ARE BASED UPON APPROXIMATE LOCATIONS SUPPLIED BY THE UTILITY COMPANY. THE CONTRACTOR SHALL VERIFY UTILITY LOCATIONS PRIOR TO CONSTRUCTION.

| | | | |
|---------------|---------------|----|------|
| FINAL SURVEY | SURVEYED | BY | DATE |
| NOTE BOOK | PLOTTED | | |
| AREAS CHECKED | TEMPLATE | | |
| | AREAS CHECKED | | |

| | | | |
|-----------------|---------------|----|------|
| ORIGINAL SURVEY | SURVEYED | BY | DATE |
| NOTE BOOK | PLOTTED | | |
| AREAS CHECKED | TEMPLATE | | |
| | AREAS CHECKED | | |



UTILITY LOCATIONS SHOWN ON THE CROSS SECTIONS ARE BASED UPON APPROXIMATE LOCATIONS SUPPLIED BY THE UTILITY COMPANY. THE CONTRACTOR SHALL VERIFY UTILITY LOCATIONS PRIOR TO CONSTRUCTION.

Farnsworth GROUP
1144 W. JEFFERSON STREET
SHOREWOOD, ILLINOIS 60404
(815) 744-6940 / info@fw.com

USER NAME - dmejer
PLOT SCALE = 10.0000' / in.
PLOT DATE = 6/24/2016

DESIGNED - YOS
DRAWN - JJO
CHECKED - PSA
DATE - 06/17/16

REVISED -
REVISED -
REVISED -
REVISED -

**STATE OF ILLINOIS
DEPARTMENT OF TRANSPORTATION**

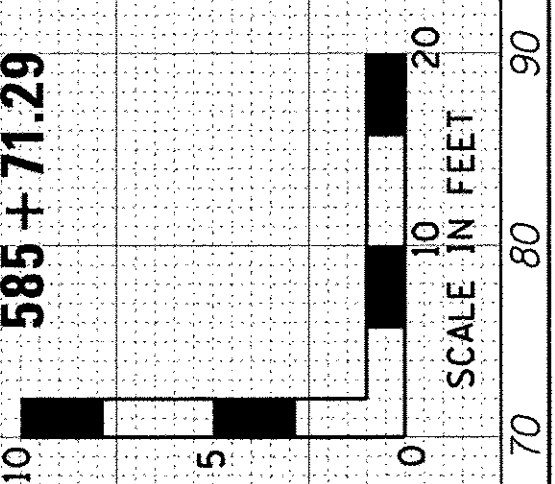
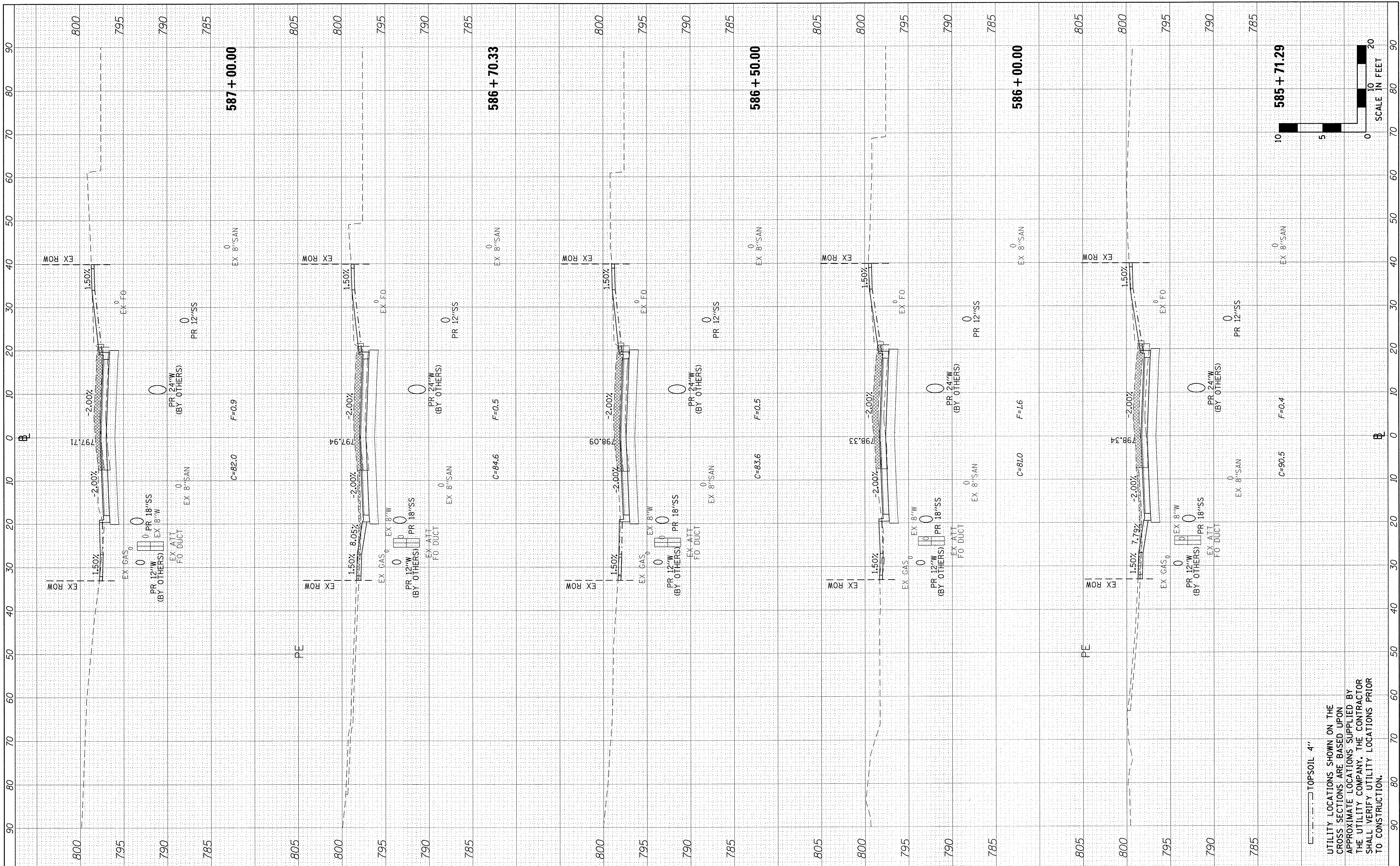
**EGYPTIAN TRAIL
CROSS SECTIONS**

SCALE: H:1"=10' V:1"=5' SHEET 11 OF 21 SHEETS STA. 584+50.00 TO STA. 585+50.00

| | | | | |
|-----------------------|---------------|--------------------------------------|--------------|-----------|
| F.A. RTE. | SECTION | COUNTY | TOTAL SHEETS | SHEET NO. |
| 2966 | 12-00024-00FP | WILL | 129 | 119 |
| JOB NO. C-91-342-12 | | CONTRACT NO. 61C87 | | |
| FED. ROAD DIST. NO. 1 | | ILLINOIS FED. AID PROJECT M-90031989 | | |

| | | |
|--------------|----|------|
| FINAL SURVEY | BY | DATE |
| SURVEYED | | |
| PROTECTED | | |
| TEMPLATE | | |
| AREAS | | |
| CHECKED | | |
| NO. | | |

| | | |
|-----------------|----|------|
| ORIGINAL SURVEY | BY | DATE |
| SURVEYED | | |
| PROTECTED | | |
| TEMPLATE | | |
| AREAS | | |
| CHECKED | | |
| NO. | | |



Farnsworth GROUP
 1144 W. JEFFERSON STREET
 SHOREWOOD, ILLINOIS 60404
 (815) 744-6940 / info@f-w.com

USER NAME = dmeyer
 DESIGNED - YOS
 DRAWN - JJO
 CHECKED - PSA
 DATE - 06/17/16

REVISIONS:
 REVISED -
 REVISED -
 REVISED -
 REVISED -

**STATE OF ILLINOIS
 DEPARTMENT OF TRANSPORTATION**

**EGYPTIAN TRAIL
 CROSS SECTIONS**

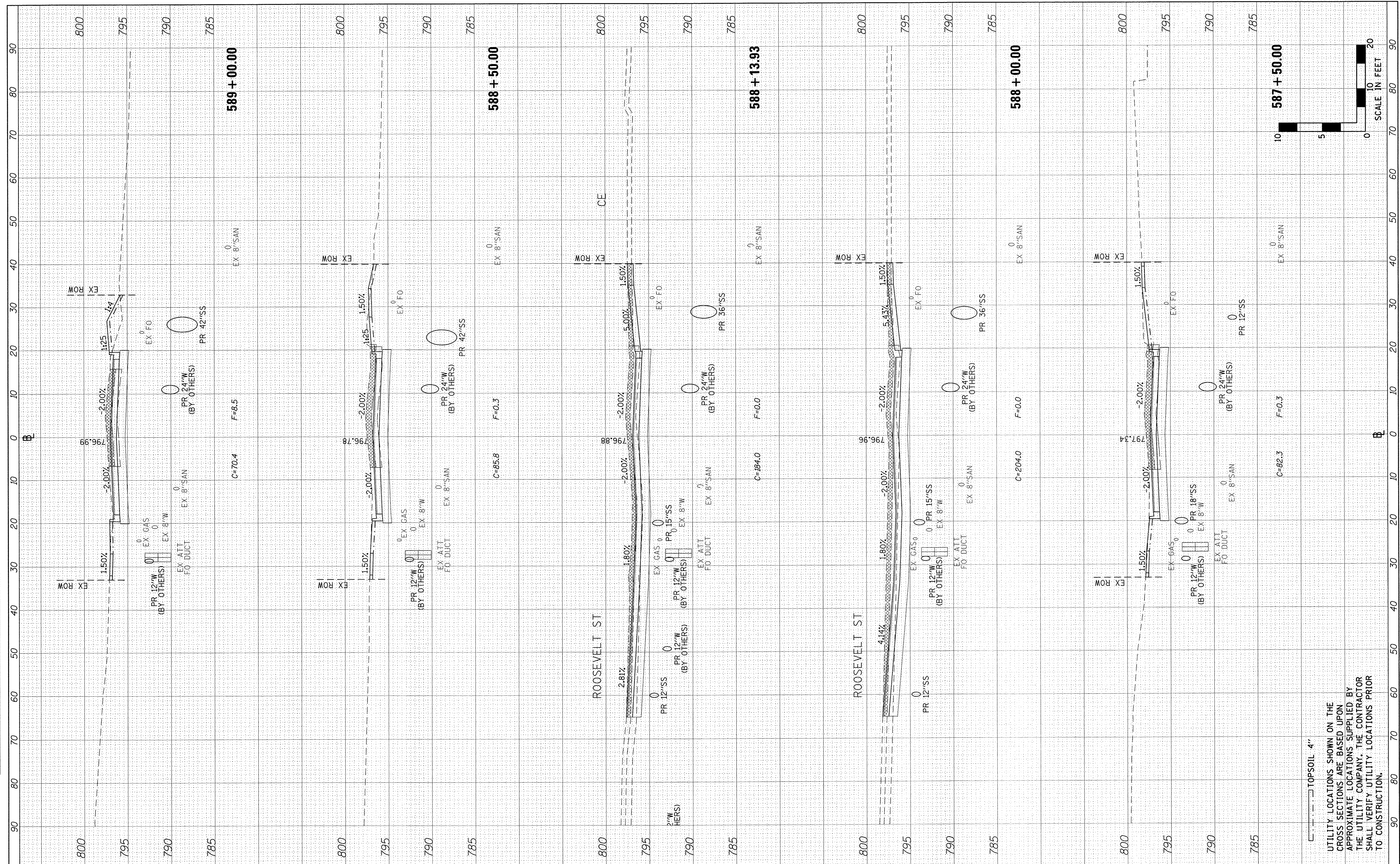
SCALE: H=1"=10' V=1"=5' SHEET 12 OF 21 SHEETS STA. 585+71.29 TO STA. 587+00.00

| | | | | |
|-----------------------|---------------|---------------------------------------|--------------|-----------|
| F.A. RTE. | SECTION | COUNTY | TOTAL SHEETS | SHEET NO. |
| 2966 | 12-00024-00FP | WILL | 129 | 120 |
| JOB NO. C-91-342-12 | | CONTRACT NO. 61C87 | | |
| FED. ROAD DIST. NO. 1 | | ILLINOIS FED. AID PROJECT M-9003(989) | | |


UTILITY LOCATIONS SHOWN ON THE CROSS SECTIONS ARE BASED UPON APPROXIMATE LOCATIONS SUPPLIED BY THE UTILITY COMPANY. THE CONTRACTOR SHALL VERIFY UTILITY LOCATIONS PRIOR TO CONSTRUCTION.

| | | | |
|--------------|----------|----|------|
| FINAL SURVEY | SURVEYED | BY | DATE |
| NOTE BOOK | PLOTTED | | |
| NO. | TEMPLATE | | |
| | AREAS | | |
| | CHECKED | | |

| | | | |
|-----------------|----------|----|------|
| ORIGINAL SURVEY | SURVEYED | BY | DATE |
| NOTE BOOK | PLOTTED | | |
| NO. | TEMPLATE | | |
| | AREAS | | |
| | CHECKED | | |



UTILITY LOCATIONS SHOWN ON THE CROSS SECTIONS ARE BASED UPON APPROXIMATE LOCATIONS SUPPLIED BY THE UTILITY COMPANY. THE CONTRACTOR SHALL VERIFY UTILITY LOCATIONS PRIOR TO CONSTRUCTION.



Farnworth GROUP
1144 W. JEFFERSON STREET
SHOREWOOD, ILLINOIS 60404
(815) 744-6940 / info@f-w.com

USER NAME = dmeyer
DESIGNED - YOS
DRAWN - JJO
CHECKED - PSA
DATE - 06/17/16

REVISIONS:
REVISED -
REVISED -
REVISED -
REVISED -

**STATE OF ILLINOIS
DEPARTMENT OF TRANSPORTATION**

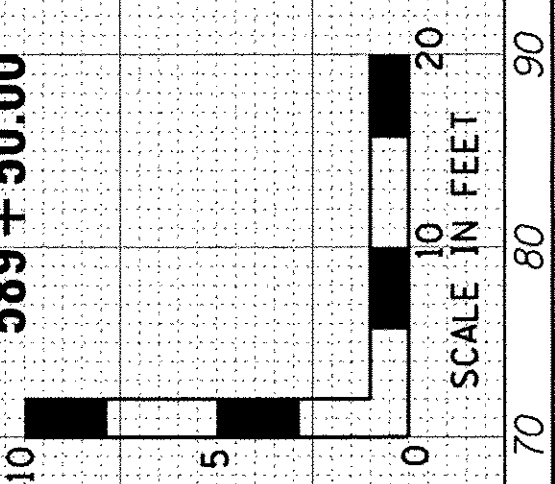
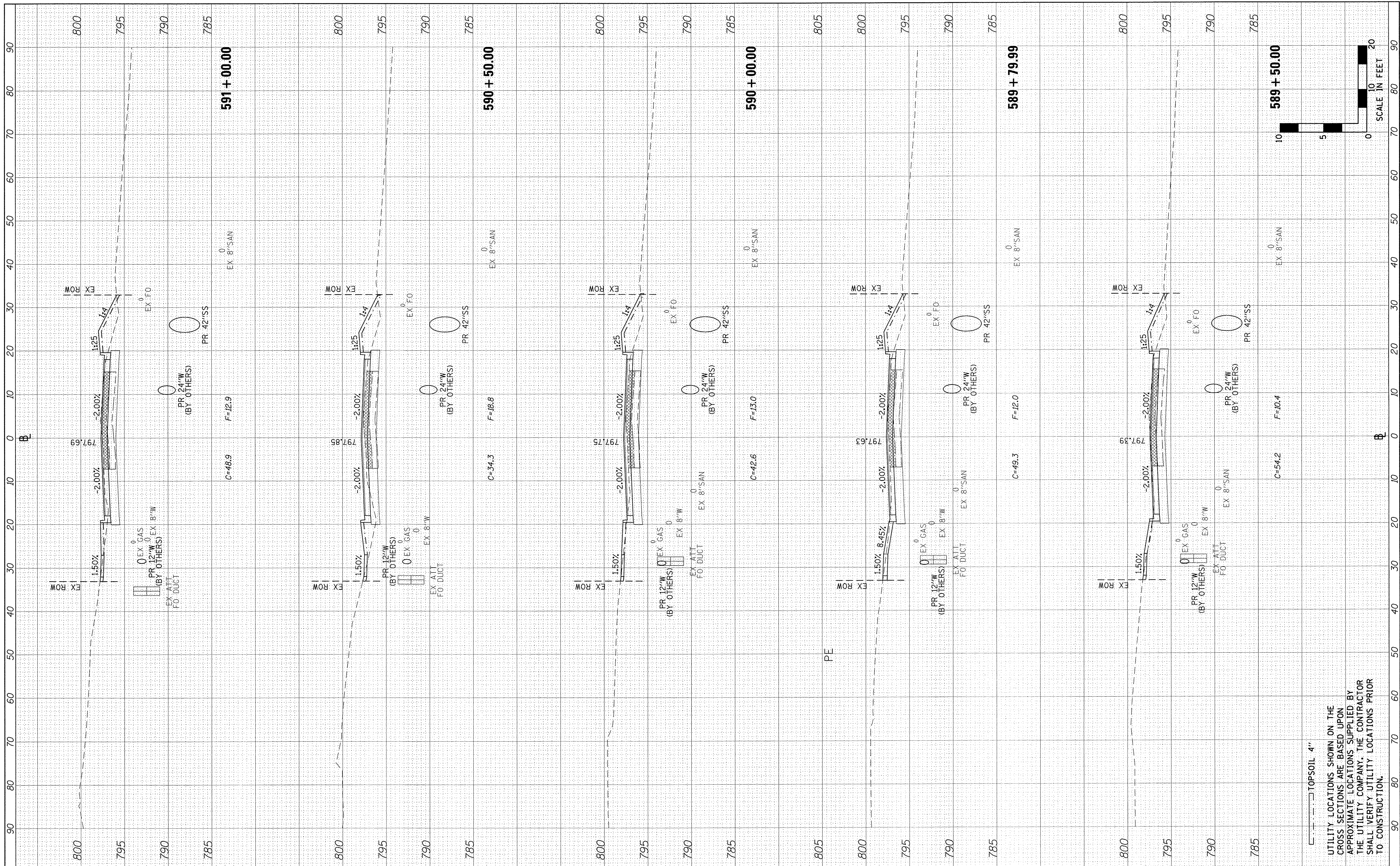
**EGYPTIAN TRAIL
CROSS SECTIONS**

SCALE: H=1"=10' V=1"=5' SHEET 13 OF 21 SHEETS STA. 587+50.00 TO STA. 589+00.00

| | | | | |
|-----------------------|---------------|---------------------------------------|--------------|-----------|
| F.A. RTE. | SECTION | COUNTY | TOTAL SHEETS | SHEET NO. |
| 2966 | 12-00024-00FP | WILL | 129 | 121 |
| JOB NO. C-91-342-12 | | CONTRACT NO. 61C87 | | |
| FED. ROAD DIST. NO. 1 | | ILLINOIS FED. AID PROJECT N-9003(989) | | |

| | | |
|---------------|----|------|
| FINAL SURVEY | BY | DATE |
| SURVEYED | | |
| NOTE BOOK | | |
| TEMPLATE | | |
| AREAS CHECKED | | |
| NO. | | |

| | | |
|-----------------|----|------|
| ORIGINAL SURVEY | BY | DATE |
| SURVEYED | | |
| NOTE BOOK | | |
| TEMPLATE | | |
| AREAS CHECKED | | |
| NO. | | |



Farnsworth GROUP
1144 W. JEFFERSON STREET
SHOREWOOD, ILLINOIS 60404
(815) 744-6940 / info@f-w.com

USER NAME = dmeyer
DESIGNED - YOS
DRAWN - JJO
CHECKED - PSA
DATE - 06/17/16

REVISIONS
REVISED -
REVISED -
REVISED -
REVISED -

**STATE OF ILLINOIS
DEPARTMENT OF TRANSPORTATION**

**EGYPTIAN TRAIL
CROSS SECTIONS**

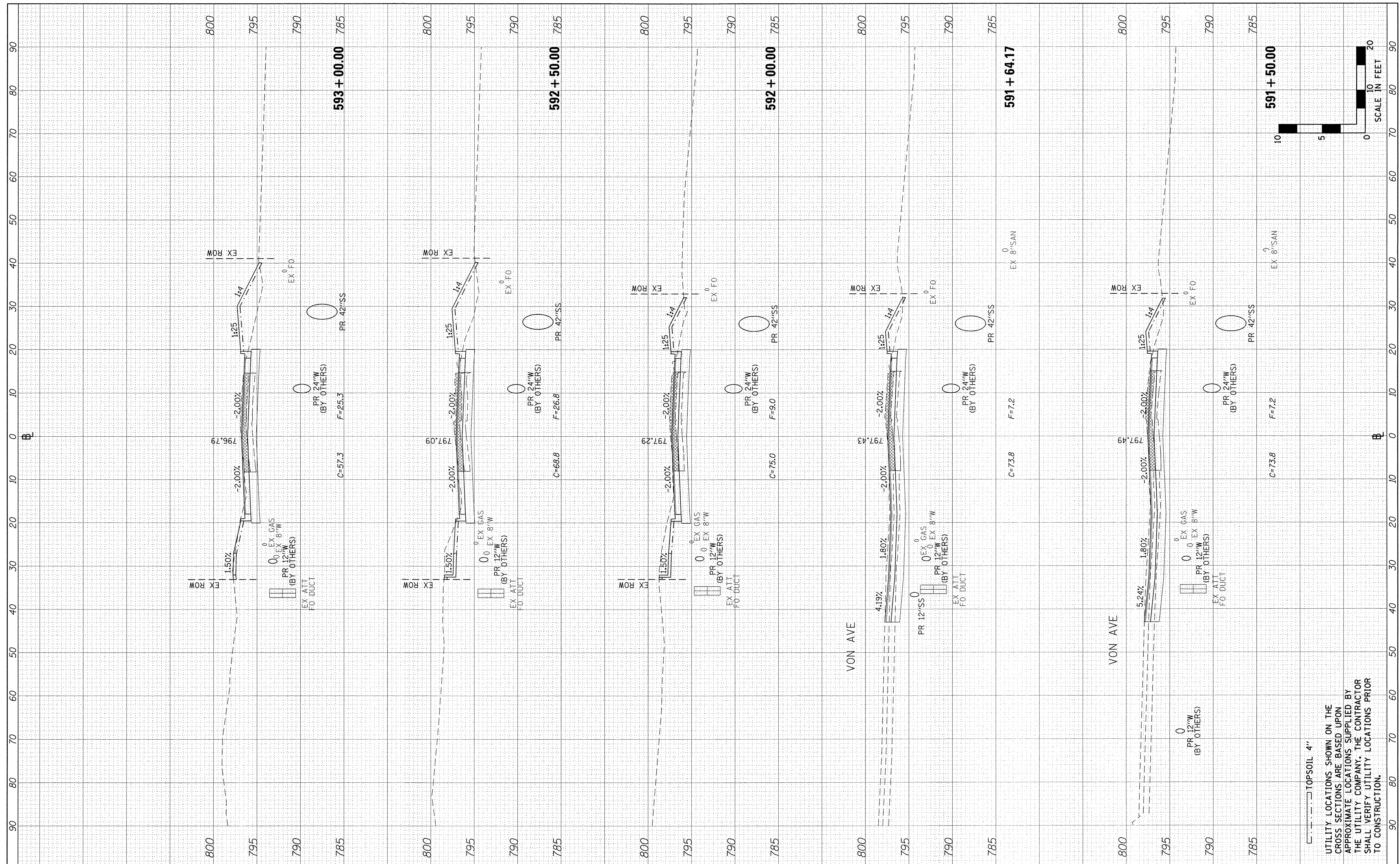
SCALE: H=1"=10' V:1"=5' SHEET 14 OF 21 SHEETS STA. 589+50.00 TO STA. 591+00.00

| | | | | |
|-----------------------|---------------|---------------------------------------|--------------|-----------|
| F.A. RTE. | SECTION | COUNTY | TOTAL SHEETS | SHEET NO. |
| 2966 | 12-00024-00FP | WILL | 129 | 122 |
| JOB NO. C-91-342-12 | | CONTRACT NO. 61C87 | | |
| FED. ROAD DIST. NO. 1 | | ILLINOIS FED. AID PROJECT M-9003(989) | | |

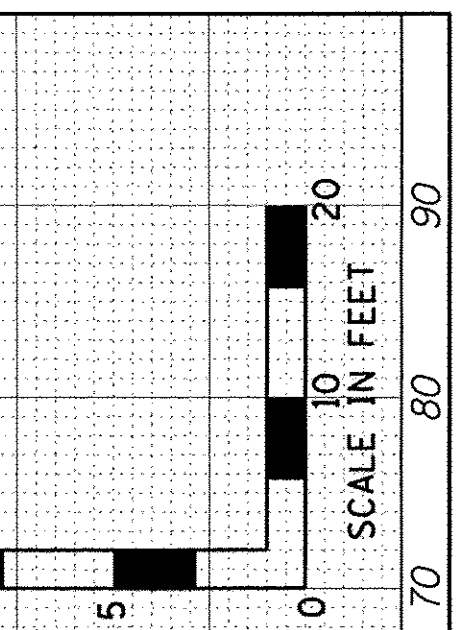
UTILITY LOCATIONS SHOWN ON THE CROSS SECTIONS ARE BASED UPON APPROXIMATE LOCATIONS SUPPLIED BY THE UTILITY COMPANY. THE CONTRACTOR SHALL VERIFY UTILITY LOCATIONS PRIOR TO CONSTRUCTION.

| | | | |
|-----------------|---------------|----|------|
| ORIGINAL SURVEY | SURVEYED | BY | DATE |
| NOTE BOOK | PLOTTED | | |
| NO. | TEMPLATE | | |
| | AREAS CHECKED | | |

| | | | |
|-----------------|---------------|----|------|
| ORIGINAL SURVEY | SURVEYED | BY | DATE |
| NOTE BOOK | PLOTTED | | |
| NO. | TEMPLATE | | |
| | AREAS CHECKED | | |



UTILITY LOCATIONS SHOWN ON THE CROSS SECTIONS ARE BASED UPON APPROXIMATE LOCATIONS SUPPLIED BY THE UTILITY COMPANY. THE CONTRACTOR SHALL VERIFY UTILITY LOCATIONS PRIOR TO CONSTRUCTION.



Farnsworth GROUP
1144 W. JEFFERSON STREET
SHOREWOOD, ILLINOIS 60404
(815) 744-6940 / info@f-w.com

| | |
|--------------|-----------------|
| USER NAME = | dmgayer |
| DESIGNED - | YOS |
| DRAWN - | JJO |
| CHECKED - | PSA |
| DATE - | 06/17/16 |
| PLOT SCALE = | 1/8" = 10' / 1" |
| PLOT DATE = | 6/24/2016 |

| | |
|-----------|---|
| REVISED - | - |
| REVISED - | - |
| REVISED - | - |
| REVISED - | - |

**STATE OF ILLINOIS
DEPARTMENT OF TRANSPORTATION**

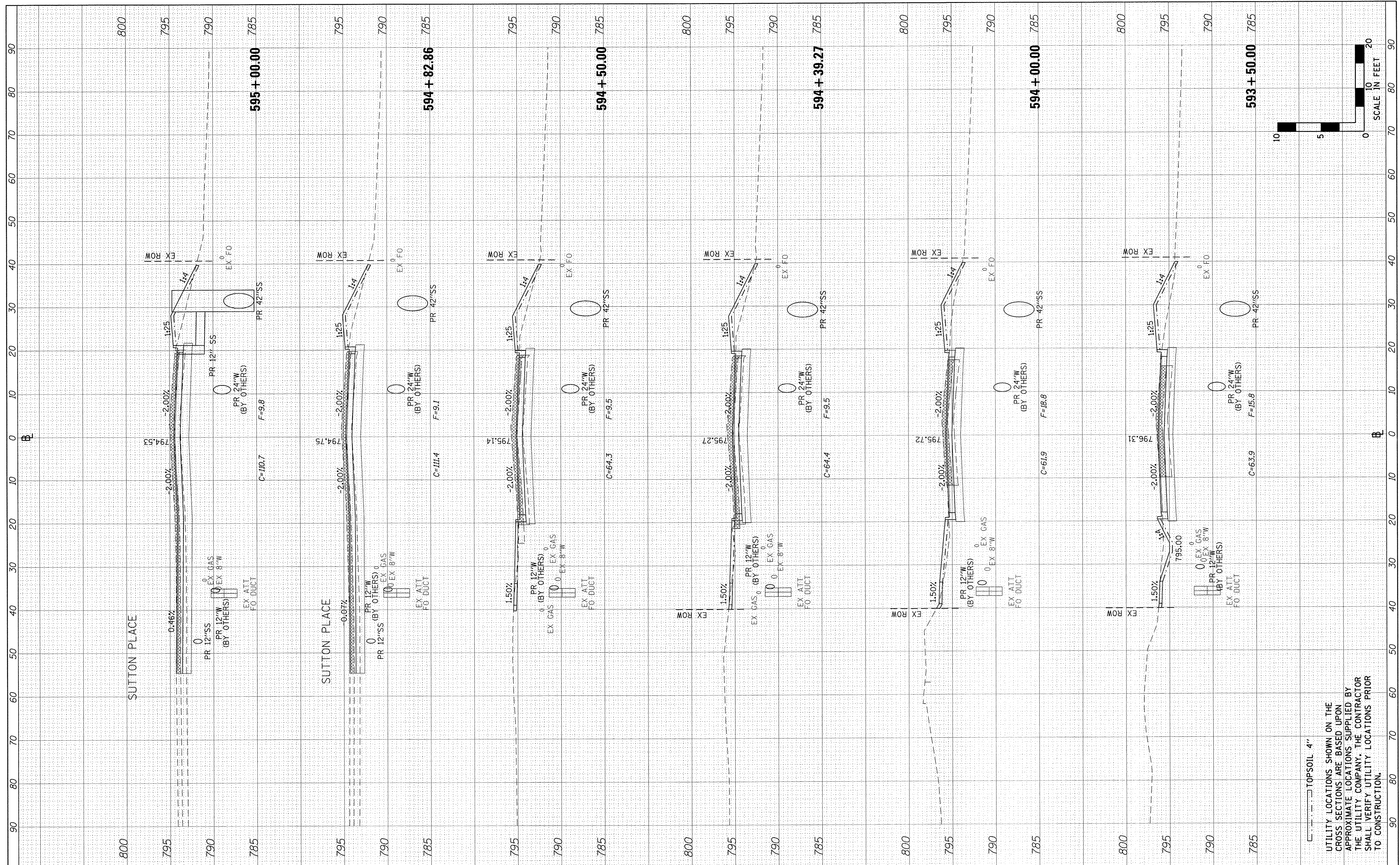
**EGYPTIAN TRAIL
CROSS SECTIONS**

SCALE: H:1"=10' V:1"=5' SHEET 15 OF 21 SHEETS STA. 591+50.00 TO STA. 593+00.00

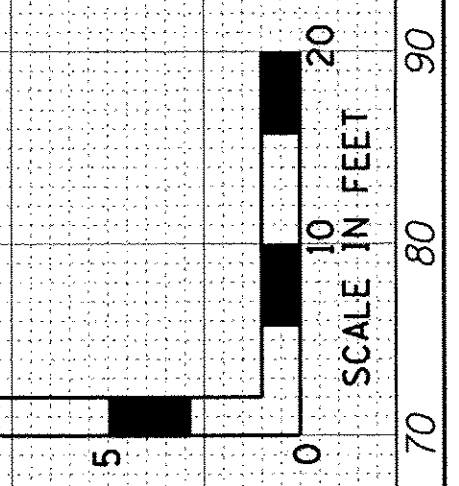
| | | | | |
|-----------------------|---------------|---------------------------------------|--------------|-----------|
| F.A. RTE. | SECTION | COUNTY | TOTAL SHEETS | SHEET NO. |
| 2966 | 12-00024-00FP | WILL | 129 | 123 |
| JOB NO. C-91-342-12 | | CONTRACT NO. 61C87 | | |
| FED. ROAD DIST. NO. 1 | | ILLINOIS FED. AID PROJECT M-9003(989) | | |

| | | | |
|--------------|---------------|----|------|
| FINAL SURVEY | SURVEYED | BY | DATE |
| NOTE BOOK | PLOTTED | | |
| NO. | TEMPLATE | | |
| | AREAS CHECKED | | |

| | | | |
|-----------------|---------------|----|------|
| ORIGINAL SURVEY | SURVEYED | BY | DATE |
| NOTE BOOK | PLOTTED | | |
| NO. | TEMPLATE | | |
| | AREAS CHECKED | | |



UTILITY LOCATIONS SHOWN ON THE CROSS SECTIONS ARE BASED UPON APPROXIMATE LOCATIONS SUPPLIED BY THE UTILITY COMPANY. THE CONTRACTOR SHALL VERIFY UTILITY LOCATIONS PRIOR TO CONSTRUCTION.



Farnsworth GROUP
1144 W. JEFFERSON STREET
SHOREWOOD, ILLINOIS 60404
(815) 744-6940 / info@f-w.com

USER NAME - dmayer
DESIGNED - YOS
DRAWN - JJO
CHECKED - PSA
DATE - 06/17/16
PLOT SCALE = 10.0000' / 1\"/>

REVISED -
REVISED -
REVISED -
REVISED -

**STATE OF ILLINOIS
DEPARTMENT OF TRANSPORTATION**

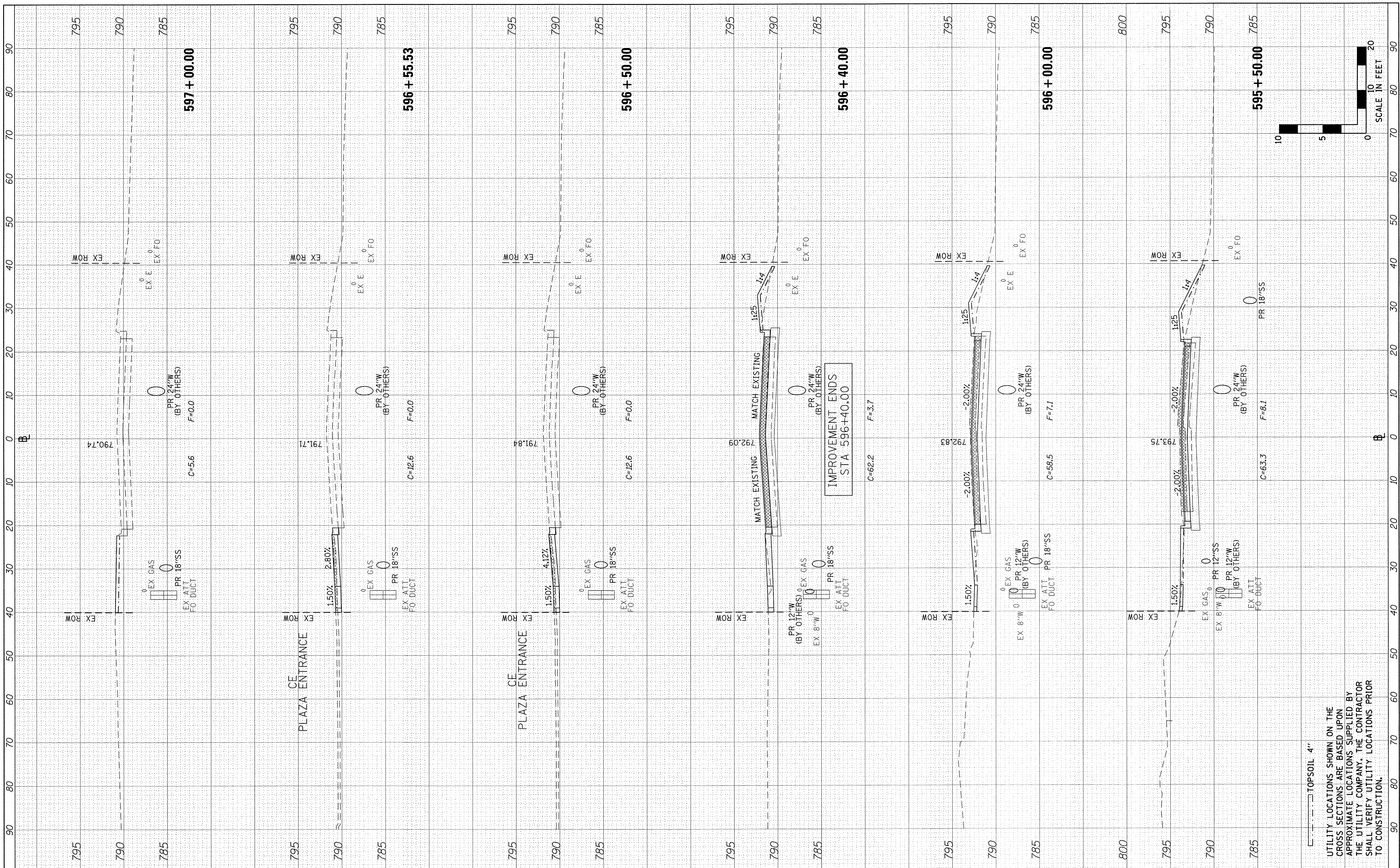
**EGYPTIAN TRAIL
CROSS SECTIONS**

SCALE: H=1"=10' V=1"=5' SHEET 16 OF 21 SHEETS STA. 593+50.00 TO STA. 595+00.00

| | | | | |
|-----------------------|---------------|---------------------------------------|--------------|-----------|
| F.A. RTE. | SECTION | COUNTY | TOTAL SHEETS | SHEET NO. |
| 2966 | 12-00024-00FP | WILL | 129 | 124 |
| JOB NO. C-91-342-12 | | CONTRACT NO. 61C87 | | |
| FED. ROAD DIST. NO. 1 | | ILLINOIS FED. AID PROJECT M-9003(989) | | |

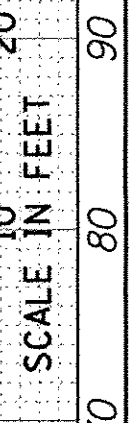
| | | |
|--------------|----|------|
| FINAL SURVEY | BY | DATE |
| SURVEYED | | |
| PROTOD | | |
| TEMPLATE | | |
| AREAS | | |
| CHECKED | | |
| NO. | | |

| | | |
|-----------------|----|------|
| ORIGINAL SURVEY | BY | DATE |
| SURVEYED | | |
| PROTOD | | |
| TEMPLATE | | |
| AREAS | | |
| CHECKED | | |
| NO. | | |



UTILITY LOCATIONS SHOWN ON THE CROSS SECTIONS ARE BASED UPON APPROXIMATE LOCATIONS SUPPLIED BY THE UTILITY COMPANY. THE CONTRACTOR SHALL VERIFY UTILITY LOCATIONS PRIOR TO CONSTRUCTION.

TOPSOIL 4"



Farnsworth GROUP
1144 W. JEFFERSON STREET
SHOREWOOD, ILLINOIS 60404
(815) 744-6940 / info@f-w.com

| | |
|-------------|-----------------|
| USER NAME | - dmeyer |
| DESIGNED | - YOS |
| DRAWN | - JJO |
| CHECKED | - PSA |
| DATE | - 06/17/16 |
| PLLOT SCALE | = 10.0000' / 1" |
| PLLOT DATE | = 6/24/2016 |

| | |
|---------|---|
| REVISED | - |
| REVISED | - |
| REVISED | - |
| REVISED | - |

**STATE OF ILLINOIS
DEPARTMENT OF TRANSPORTATION**

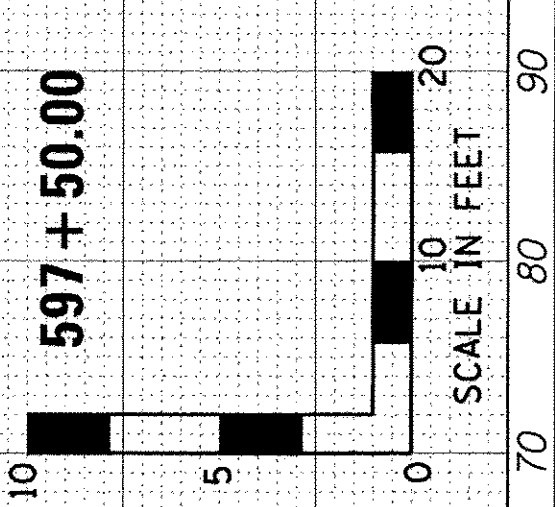
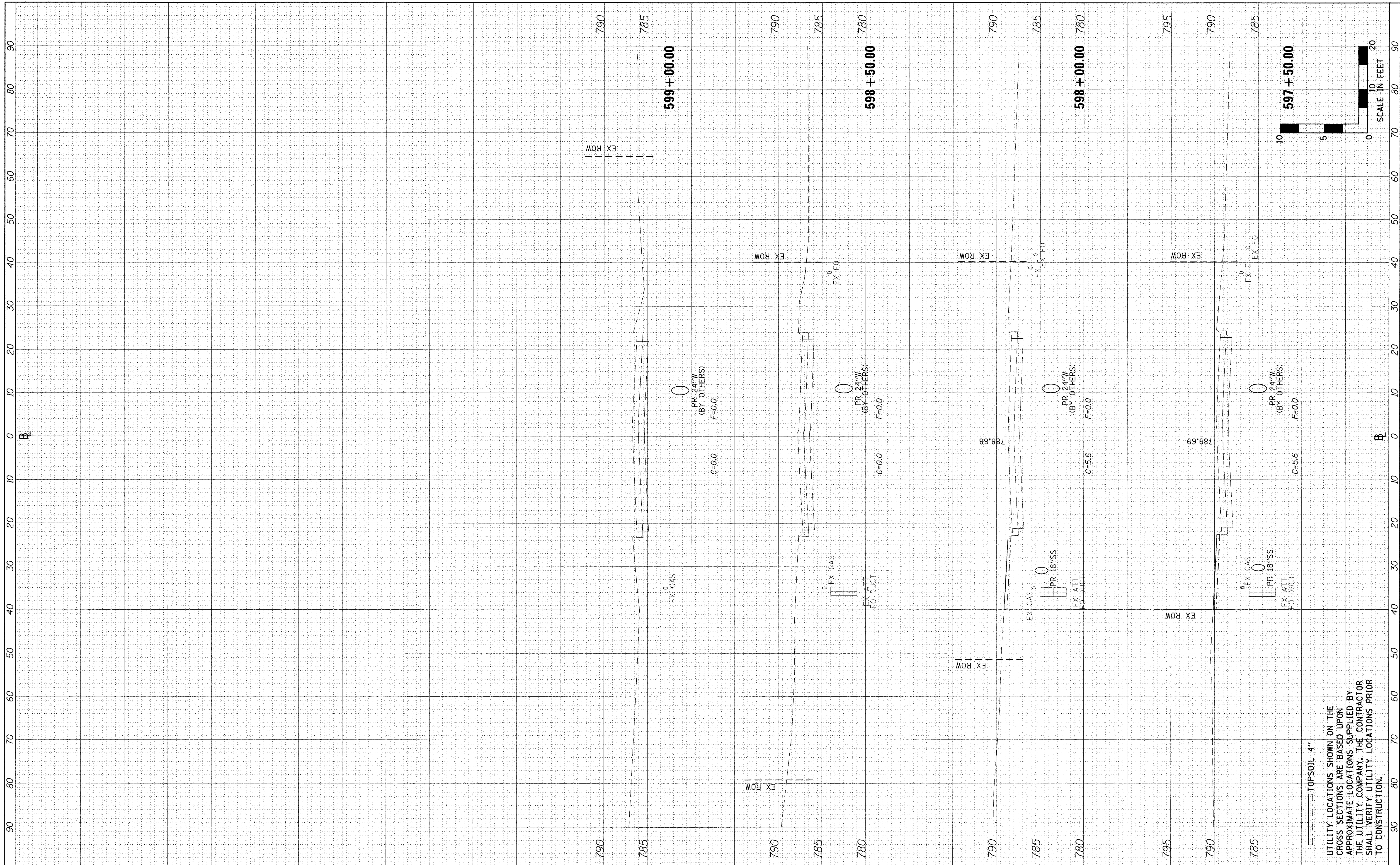
**EGYPTIAN TRAIL
CROSS SECTIONS**

SCALE: H:1"=10' V:1"=5' SHEET 17 OF 21 SHEETS STA. 595+50.00 TO STA. 597+00.00

| | | | | |
|-----------------------|---------------|---------------------------------------|--------------|-----------|
| F.A. RTE. | SECTION | COUNTY | TOTAL SHEETS | SHEET NO. |
| 2966 | 12-00024-00FP | WILL | 129 | 125 |
| JOB NO. C-91-342-12 | | CONTRACT NO. 61C87 | | |
| FED. ROAD DIST. NO. 1 | | ILLINOIS FED. AID PROJECT M-9003(989) | | |

| | | |
|---------------|----|------|
| FINAL SURVEY | BY | DATE |
| SURVEYED | | |
| NOTE BOOK | | |
| TEMPLATE | | |
| AREAS CHECKED | | |
| NO. | | |

| | | |
|-----------------|----|------|
| ORIGINAL SURVEY | BY | DATE |
| SURVEYED | | |
| NOTE BOOK | | |
| TEMPLATE | | |
| AREAS CHECKED | | |
| NO. | | |



Farnsworth GROUP
 1144 W. JEFFERSON STREET
 SHOREWOOD, ILLINOIS 60404
 (815) 744-6940 / info@f-w.com

| | |
|-------------|-----------------|
| USER NAME | = dmeyer |
| DESIGNED | - YOS |
| DRAWN | - JJO |
| CHECKED | - PSA |
| DATE | - 06/17/16 |
| PLLOT SCALE | = 10.0000' / 1" |
| PLLOT DATE | = 6/24/2016 |

| | |
|--------|---|
| REVISD | - |
| REVISD | - |
| REVISD | - |
| REVISD | - |

**STATE OF ILLINOIS
 DEPARTMENT OF TRANSPORTATION**

**EGYPTIAN TRAIL
 CROSS SECTIONS**

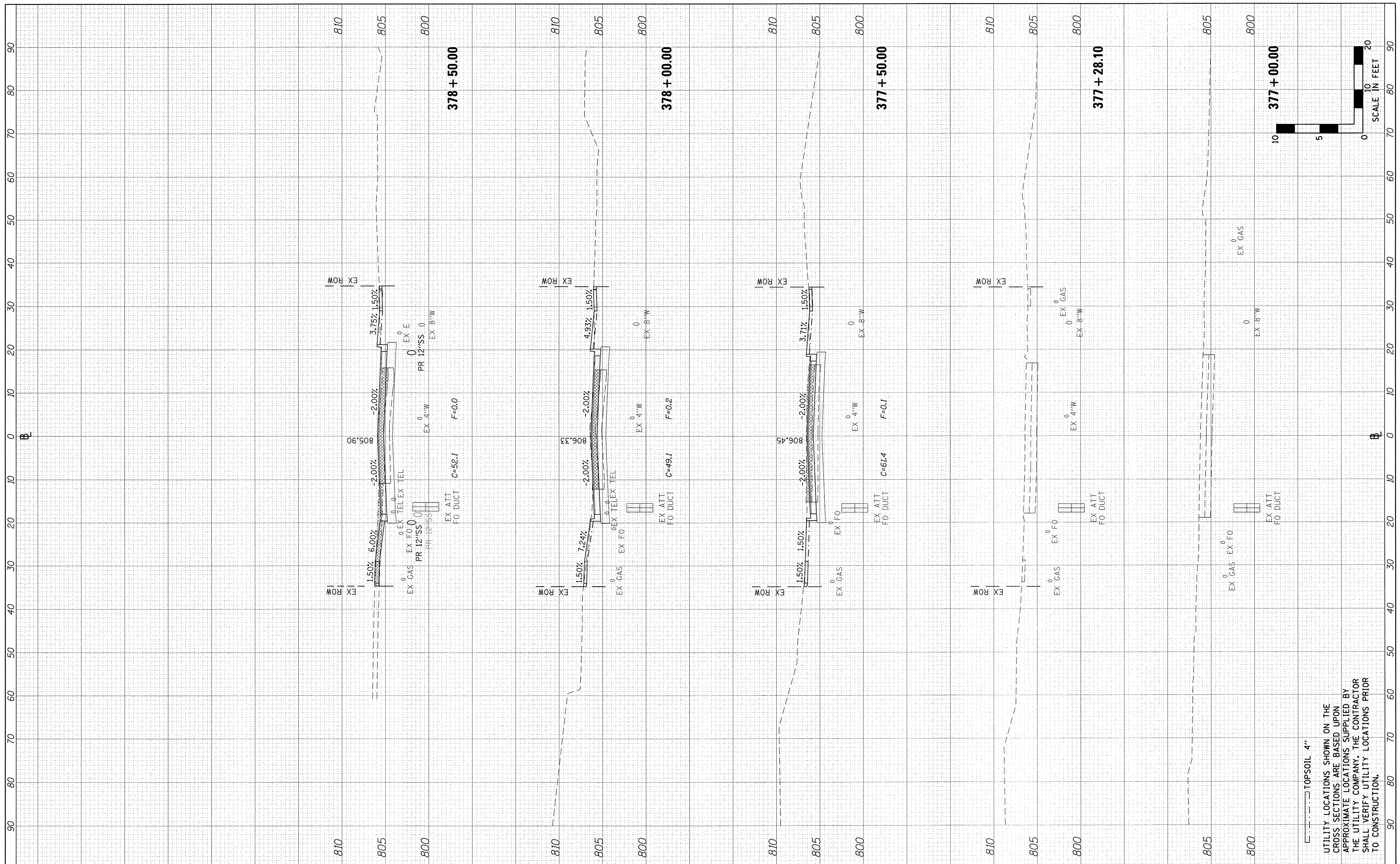
SCALE: H:1"=10' V:1"=5' SHEET 18 OF 21 SHEETS STA. 597+50.00 TO STA. 599+00.00

| | | | | |
|-----------------------|---------------|---------------------------------------|--------------|-----------|
| F.A. RTE. | SECTION | COUNTY | TOTAL SHEETS | SHEET NO. |
| 2966 | 12-00024-00FP | WILL | 129 | 126 |
| JOB NO. C-91-342-12 | | CONTRACT NO. 61C87 | | |
| FED. ROAD DIST. NO. 1 | | ILLINOIS FED. AID PROJECT M-9003(989) | | |

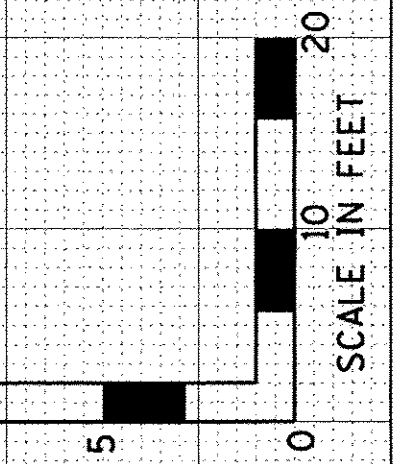
UTILITY LOCATIONS SHOWN ON THE CROSS SECTIONS ARE BASED UPON APPROXIMATE LOCATIONS SUPPLIED BY THE UTILITY COMPANY. THE CONTRACTOR SHALL VERIFY UTILITY LOCATIONS PRIOR TO CONSTRUCTION.

| | | | |
|--------------|---------------|----|------|
| FINAL SURVEY | SURVEYED | BY | DATE |
| NOTE BOOK | PLOTTED | | |
| NO. | TEMPLATE | | |
| | AREAS CHECKED | | |

| | | | |
|-----------------|---------------|----|------|
| ORIGINAL SURVEY | SURVEYED | BY | DATE |
| NOTE BOOK | PLOTTED | | |
| NO. | TEMPLATE | | |
| | AREAS CHECKED | | |



UTILITY LOCATIONS SHOWN ON THE CROSS SECTIONS ARE BASED UPON APPROXIMATE LOCATIONS SUPPLIED BY THE UTILITY COMPANY. THE CONTRACTOR SHALL VERIFY UTILITY LOCATIONS PRIOR TO CONSTRUCTION.



Farnsworth GROUP
1144 W. JEFFERSON STREET
SHOREWOOD, ILLINOIS 60404
(815) 744-6940 / info@f-w.com

| | |
|-----------|------------|
| USER NAME | = dmeyer |
| DESIGNED | - YOS |
| DRAWN | - JJO |
| CHECKED | - PSA |
| DATE | - 06/17/16 |
| REVISIONS | |
| REVISED | - |
| REVISED | - |
| REVISED | - |
| REVISED | - |

**STATE OF ILLINOIS
DEPARTMENT OF TRANSPORTATION**

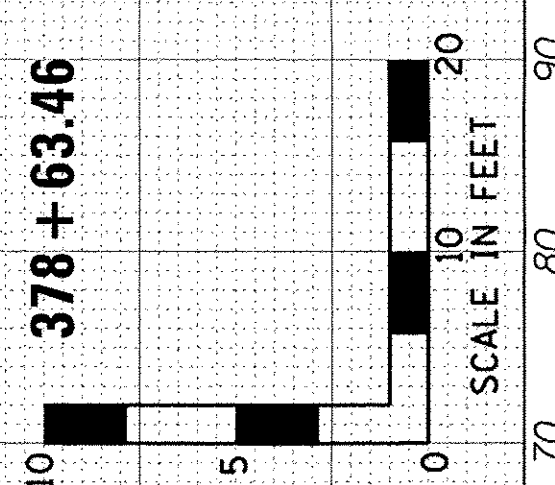
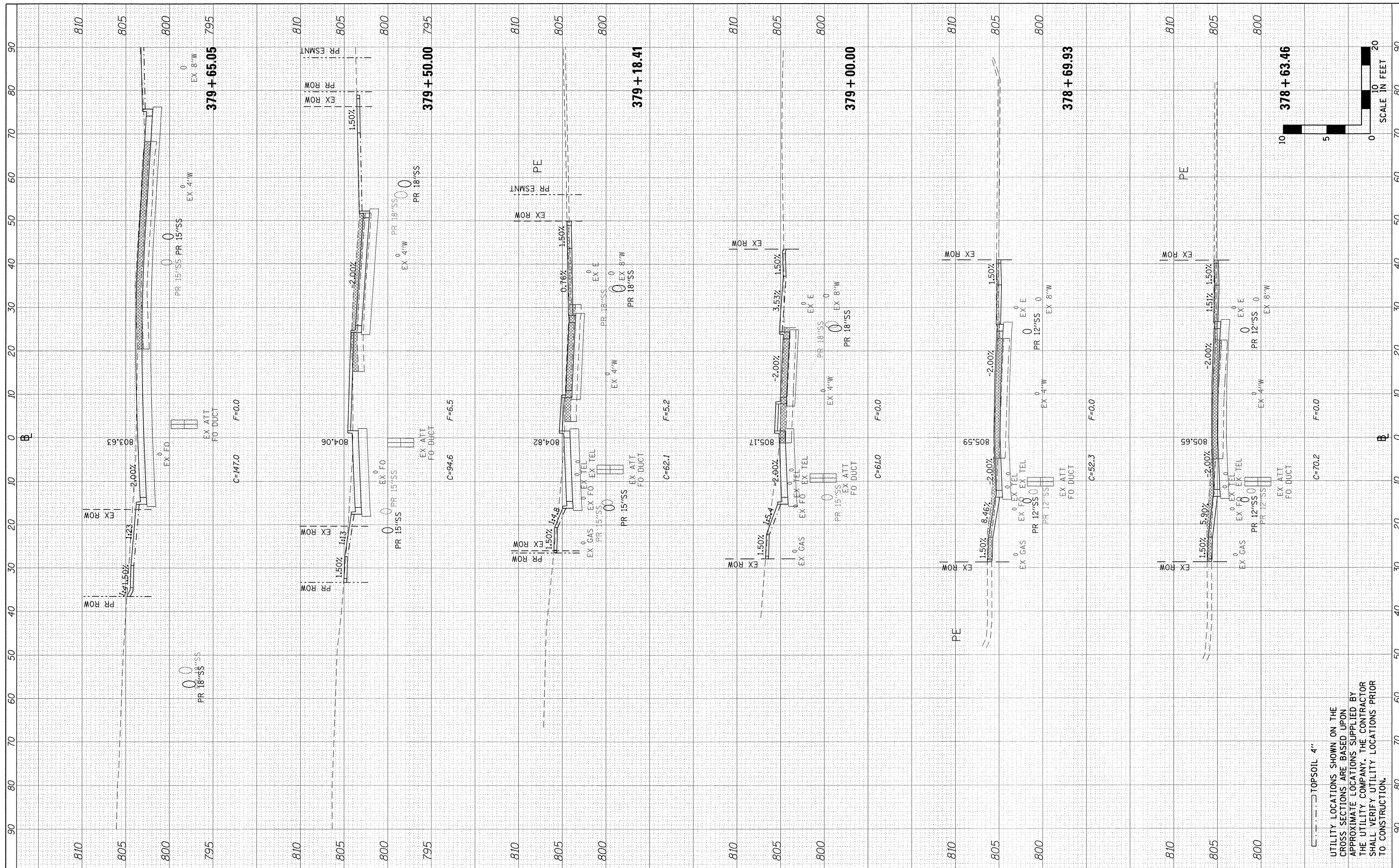
**COURT STREET
CROSS SECTIONS**

SCALE: H=1"=10' V=1"=5' SHEET 19 OF 21 SHEETS STA. 377+00.00 TO STA. 378+50.00

| | | | | |
|---|---------------|--------------------|--------------|-----------|
| F.A. RTE. | SECTION | COUNTY | TOTAL SHEETS | SHEET NO. |
| 2966 | 12-00024-00FP | WILL | 129 | 127 |
| JOB NO. C-91-342-12 | | CONTRACT NO. 61C87 | | |
| FED. ROAD DIST. NO. 1 ILLINOIS FED. AID PROJECT | | M-9003989 | | |

| | | | |
|---------------|---------------|----|------|
| FINAL SURVEY | SURVEYED | BY | DATE |
| NOTE BOOK | PLOTTED | | |
| AREAS CHECKED | TEMPLATE | | |
| NO. | AREAS CHECKED | | |

| | | | |
|-----------------|---------------|----|------|
| ORIGINAL SURVEY | SURVEYED | BY | DATE |
| NOTE BOOK | PLOTTED | | |
| AREAS CHECKED | TEMPLATE | | |
| NO. | AREAS CHECKED | | |



UTILITY LOCATIONS SHOWN ON THE CROSS SECTIONS ARE BASED UPON APPROXIMATE LOCATIONS SUPPLIED BY THE UTILITY COMPANY. THE CONTRACTOR SHALL VERIFY UTILITY LOCATIONS PRIOR TO CONSTRUCTION.

Farnsworth GROUP
 1144 W. JEFFERSON STREET
 SHOREWOOD, ILLINOIS 60404
 (815) 744-6940 / info@fw.com

| | | |
|-------------------------------|----------------|----------|
| USER NAME = dmojer | DESIGNED - YOS | REVISÉ - |
| PLOT SCALE = 10.0000' / 1\"/> | | |

| | |
|-----------------|----------|
| DRAWN - JJO | REVISÉ - |
| CHECKED - PSA | REVISÉ - |
| DATE - 06/17/16 | REVISÉ - |

**STATE OF ILLINOIS
 DEPARTMENT OF TRANSPORTATION**

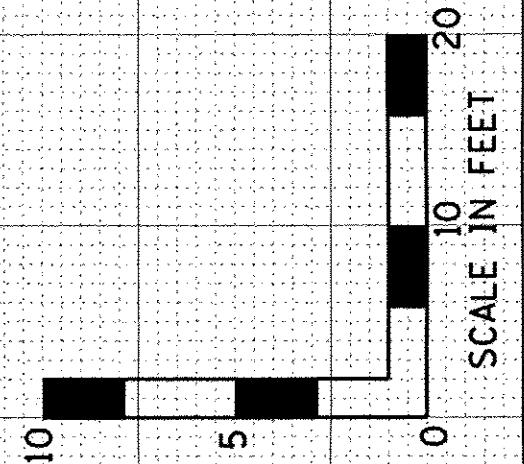
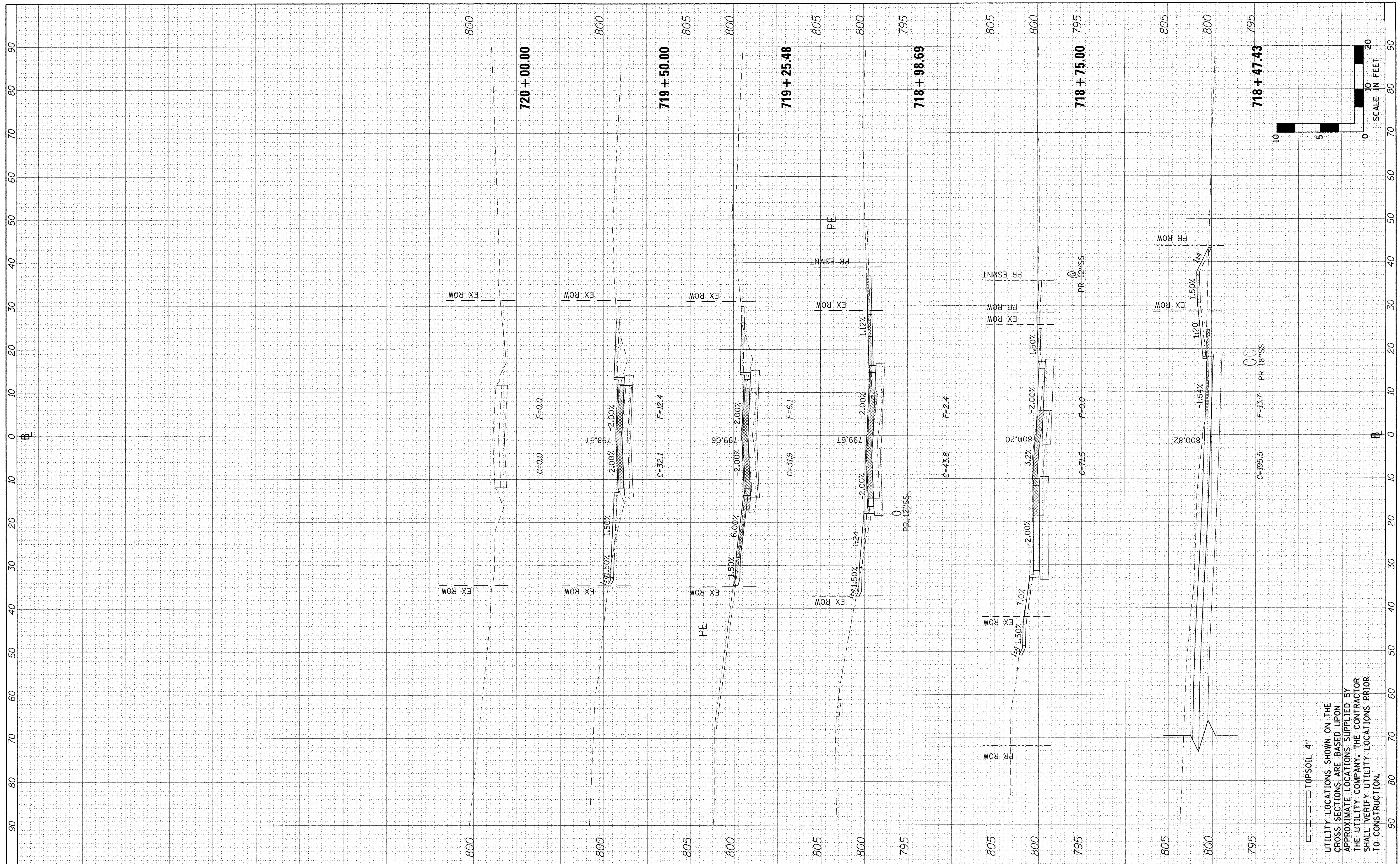
**COURT STREET
 CROSS SECTIONS**

SCALE: H:1"=10' V:1"=5' SHEET 20 OF 21 SHEETS STA. 378+63.46 TO STA. 379+65.05

| | | | | |
|--|-----------------------|--------------------|------------------|---------------|
| F.A. RTE. 2966 | SECTION 12-00024-00FP | COUNTY WILL | TOTAL SHEETS 129 | SHEET NO. 128 |
| JOB NO. C-91-342-12 | | CONTRACT NO. 61C87 | | |
| FED. ROAD DIST. NO. 1 ILLINOIS FED. AID PROJECT M-90031989 | | | | |

| | | | |
|--------------|---------------|----|------|
| FINAL SURVEY | SURVEYED | BY | DATE |
| NOTE BOOK | PLOTTED | | |
| NO. | TEMPLATE | | |
| | AREAS CHECKED | | |
| | AREAS CHECKED | | |

| | | | |
|-----------------|---------------|----|------|
| ORIGINAL SURVEY | SURVEYED | BY | DATE |
| NOTE BOOK | PLOTTED | | |
| NO. | TEMPLATE | | |
| | AREAS CHECKED | | |
| | AREAS CHECKED | | |



UTILITY LOCATIONS SHOWN ON THE CROSS SECTIONS ARE BASED UPON APPROXIMATE LOCATIONS SUPPLIED BY THE UTILITY COMPANY. THE CONTRACTOR SHALL VERIFY UTILITY LOCATIONS PRIOR TO CONSTRUCTION.

Farnsworth GROUP
1144 W. JEFFERSON STREET
SHOREWOOD, ILLINOIS 60404
(815) 744-6940 / info@fw.com

USER NAME = dmeyer
DESIGNED - YOS
DRAWN - JJO
CHECKED - PSA
DATE - 06/17/16
PLOT SCALE = 10,00000' / in.
PLOT DATE = 6/24/2016

REVISOR -
REVISION -
REVISION -
REVISION -
REVISION -

**STATE OF ILLINOIS
DEPARTMENT OF TRANSPORTATION**

**COURT STREET
CROSS SECTIONS**

SCALE: H:1"=10' V:1"=5' SHEET 21 OF 21 SHEETS STA. 718+47.43 TO STA. 720+00.00

| | | | | |
|-----------------------|---------------|---------------------------|--------------|-------------|
| F.A. RTE. | SECTION | COUNTY | TOTAL SHEETS | SHEET NO. |
| 2966 | 12-00024-00FP | WILL | 129 | 129 |
| JOB NO. C-91-342-12 | | CONTRACT NO. 61C87 | | |
| FED. ROAD DIST. NO. 1 | | ILLINOIS FED. AID PROJECT | | M-9003(989) |