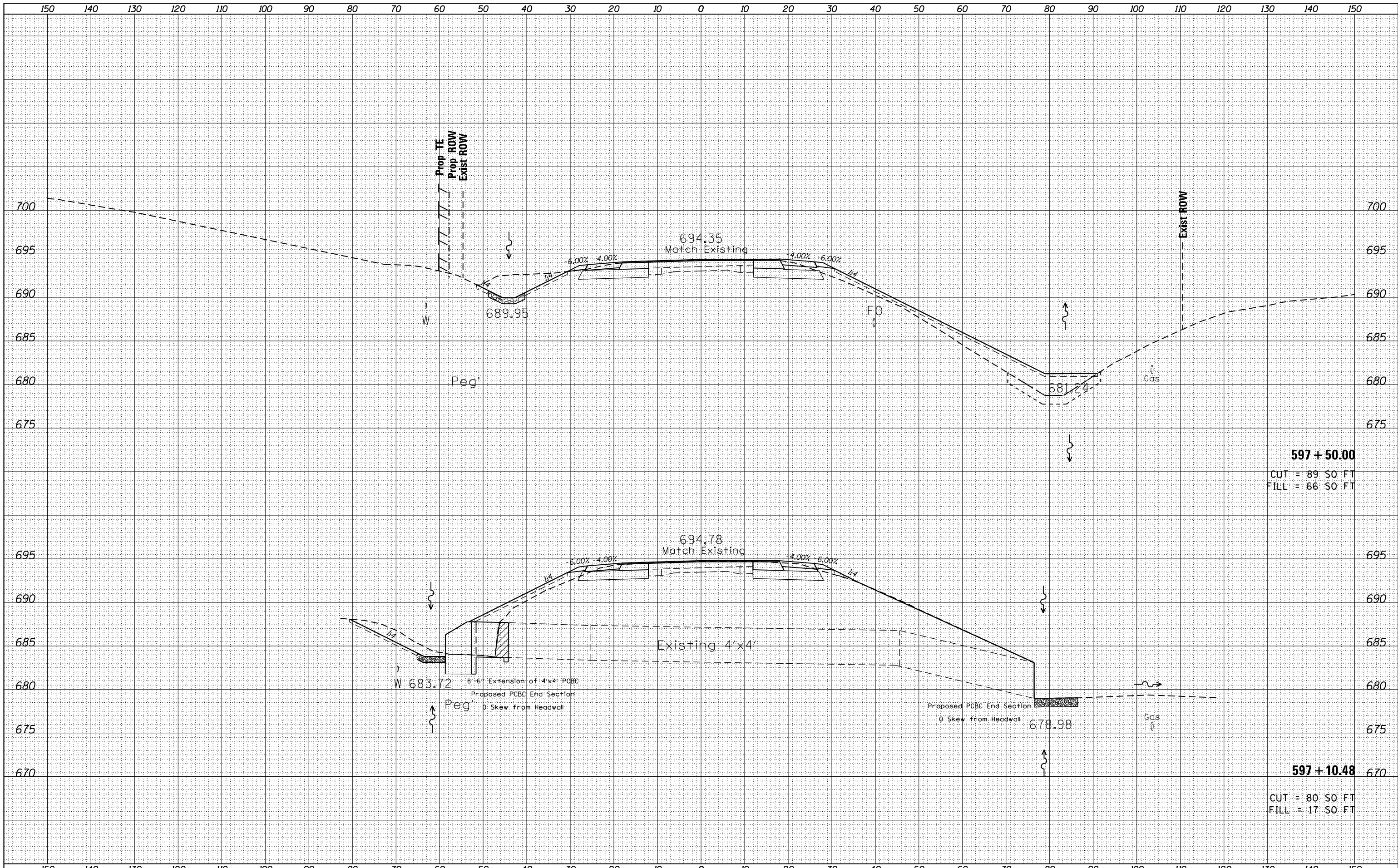


BY	DATE

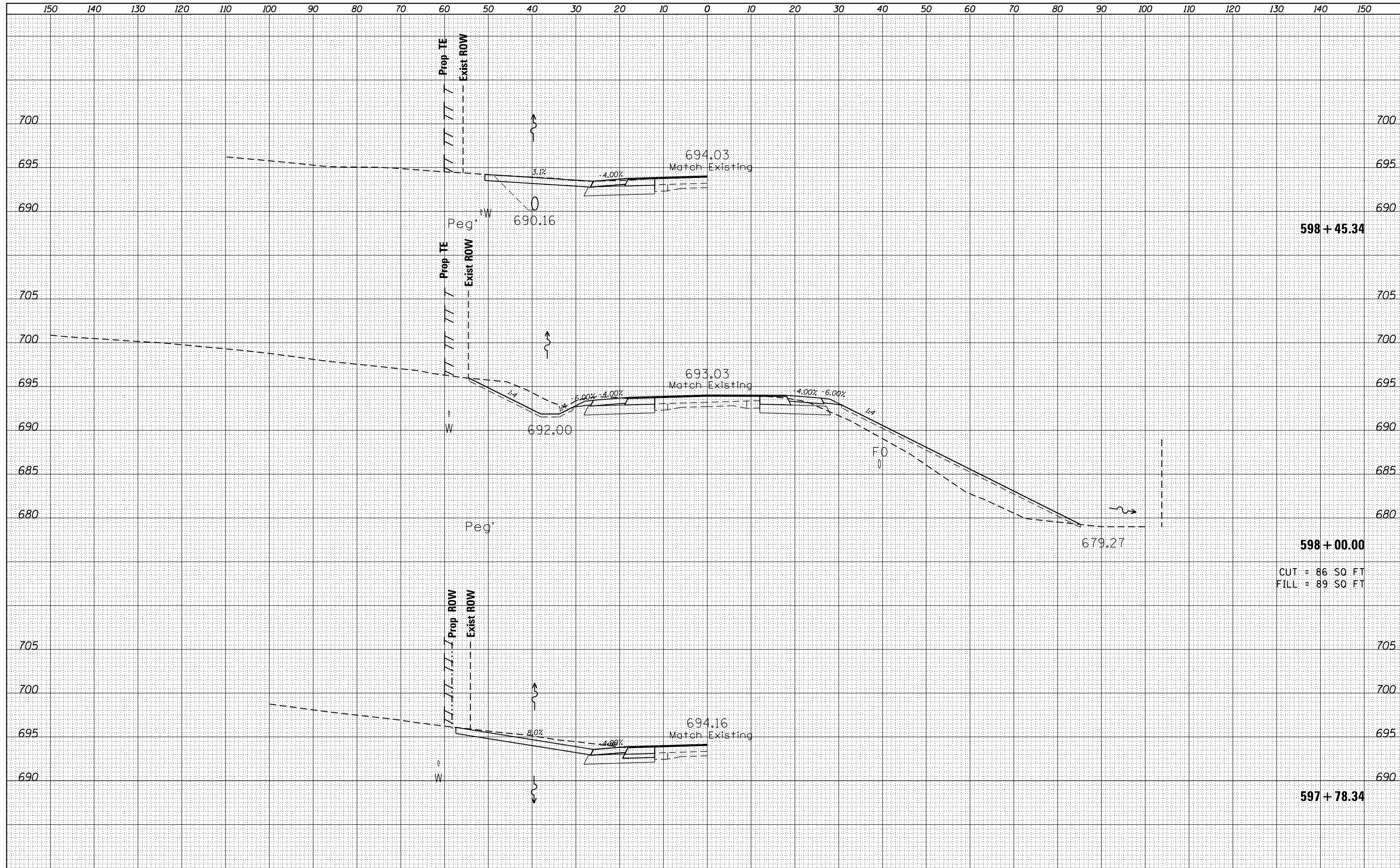
BY	DATE



FILE NAME = D468B08-topo.dgn	USER NAME = keathbr	DESIGNED -	REVISED -	STATE OF ILLINOIS DEPARTMENT OF TRANSPORTATION	IL 116 CROSS SECTIONS	SCALE:	SHEET OF SHEETS	STA. 597+10.48 TO STA. 597+50.00	F.A.P. RTE. = 669	SECTION = 14W-2	COUNTY = PEORIA	TOTAL SHEETS = 254	SHEET NO. = 201
Default	PLOT SCALE = 20.0000' / in.	CHECKED -	REVISED -						CONTRACT NO. 68B08				
	PLOT DATE = 8/11/2016	DATE -	REVISED -						ILLINOIS FED. AID PROJECT				

DATE	
BY	
SURVEYED	
PLOTTED	
TEMPLATE	
AREAS	
CHECKED	
NO.	

DATE	
BY	
SURVEYED	
PLOTTED	
TEMPLATE	
AREAS	
CHECKED	
NO.	



**598 + 45.34**

**598 + 00.00**

CUT = 86 SQ FT  
FILL = 89 SQ FT

**597 + 78.34**

FILE NAME = D468B08-topo.dgn  
Default

USER NAME = keathbr  
DESIGNED -  
DRAWN -  
PLOT SCALE = 20.0000' / in.  
CHECKED -  
PLOT DATE = 8/11/2016  
DATE -

REVISED -  
REVISED -  
REVISED -  
REVISED -

**STATE OF ILLINOIS  
DEPARTMENT OF TRANSPORTATION**

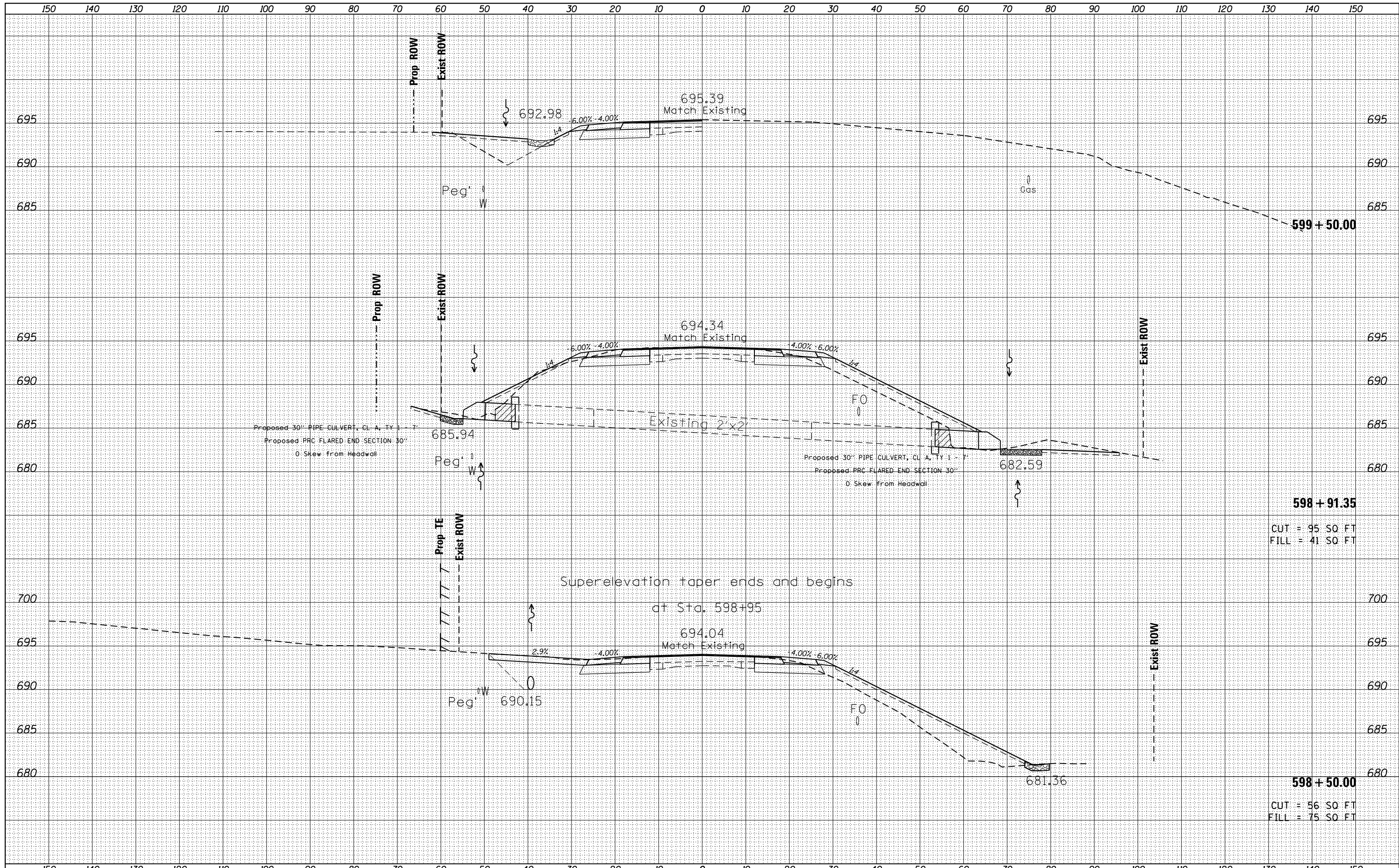
**IL 116  
CROSS SECTIONS**

SCALE: SHEET OF SHEETS STA. 597+78.49 TO STA. 598+48.15

F.A.P. RTE.	SECTION	COUNTY	TOTAL SHEETS	SHEET NO.
669	14W-2	PEORIA	254	202
CONTRACT NO. 68B08			ILLINOIS FED. AID PROJECT	

DATE	
BY	
FINAL SURVEY	SURVEYED
NOTE BOOK	PLOTTED
NO.	TEMPLATE
	AREAS CHECKED
	AREAS CHECKED

DATE	
BY	
ORIGINAL SURVEY	SURVEYED
NOTE BOOK	PLOTTED
NO.	TEMPLATE
	AREAS CHECKED
	AREAS CHECKED



**598 + 91.35**  
 CUT = 95 SQ FT  
 FILL = 41 SQ FT

**598 + 50.00**  
 CUT = 56 SQ FT  
 FILL = 75 SQ FT

FILE NAME =  
 D468B08-topo.dgn

USER NAME = keathbr  
 PLOT SCALE = 20.0000' / in.  
 PLOT DATE = 8/11/2016

DESIGNED -	REVISED -
DRAWN -	REVISED -
CHECKED -	REVISED -
DATE -	REVISED -

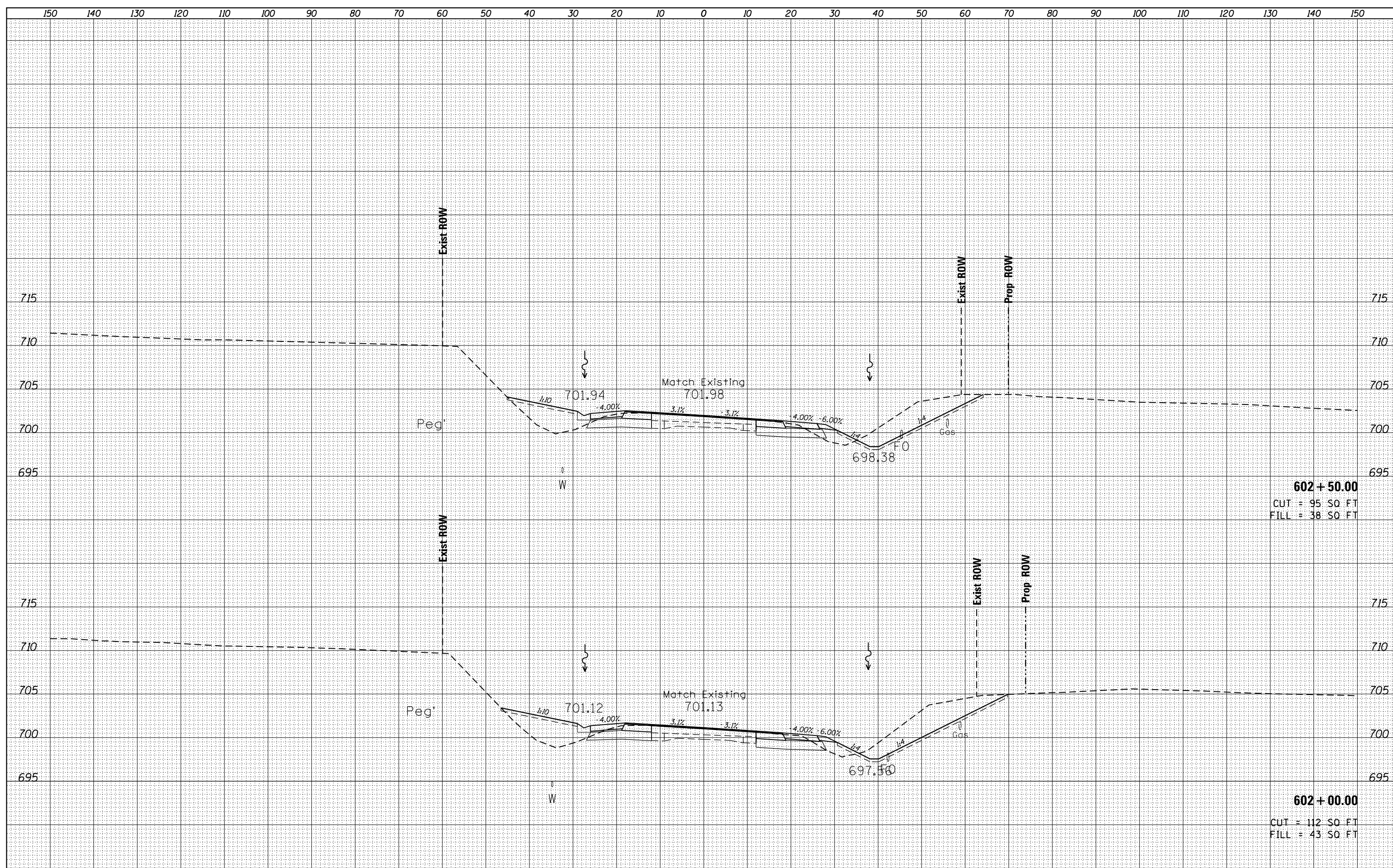
**STATE OF ILLINOIS  
 DEPARTMENT OF TRANSPORTATION**

**IL 116  
 CROSS SECTIONS**  
 SCALE: SHEET OF SHEETS STA. 598+50.00 TO STA. 599+50.00

F.A.P. RTE.	SECTION	COUNTY	TOTAL SHEETS	SHEET NO.
669	14W-2	PEORIA	254	203
				CONTRACT NO. 68B08
ILLINOIS FED. AID PROJECT				







BY	DATE
FINAL SURVEY	SURVEYED
NOTE BOOK	PLOTTED
NO.	TEMPLATE
	AREAS CHECKED
	AREAS CHECKED

BY	DATE
ORIGINAL SURVEY	SURVEYED
NOTE BOOK	PLOTTED
NO.	TEMPLATE
	AREAS CHECKED
	AREAS CHECKED

FILE NAME =	D468B08-topo.dgn
USER NAME =	kesthbr
PLOT SCALE =	20.0000' / in.
PLOT DATE =	8/11/2016

DESIGNED -	REVISOR -
DRAWN -	REVISOR -
CHECKED -	REVISOR -
DATE -	REVISOR -

**STATE OF ILLINOIS  
DEPARTMENT OF TRANSPORTATION**

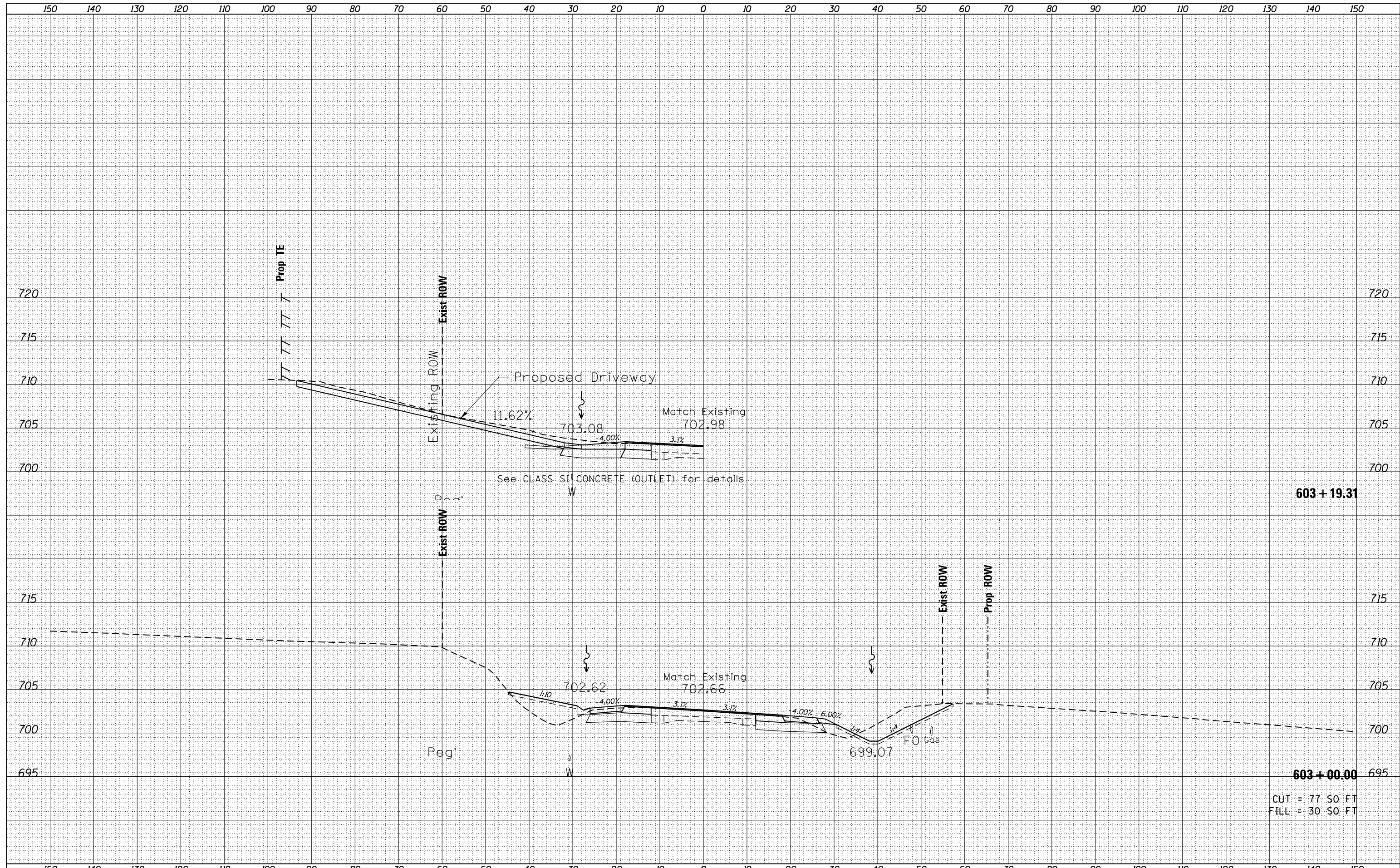
**IL 116  
CROSS SECTIONS**

SCALE: SHEET OF SHEETS STA. 602+00.00 TO STA. 602+50.00

F.A.P. RTE.	SECTION	COUNTY	TOTAL SHEETS	SHEET NO.
669	14W-2	PEORIA	254	206
CONTRACT NO. 68B08				
ILLINOIS FED. AID PROJECT				

BY	DATE
FINAL SURVEY	SURVEYED
NOTE BOOK	PLOTTED
NO.	TEMPLATE
	AREAS
	CHECKED

BY	DATE
ORIGINAL SURVEY	SURVEYED
NOTE BOOK	PLOTTED
NO.	TEMPLATE
	AREAS
	CHECKED



FILE NAME =  
D468B08-topo.dgn  
Default

USER NAME = kesthr  
DESIGNED -  
DRAWN -  
CHECKED -  
DATE -

REVISED -  
REVISED -  
REVISED -  
REVISED -

**STATE OF ILLINOIS  
DEPARTMENT OF TRANSPORTATION**

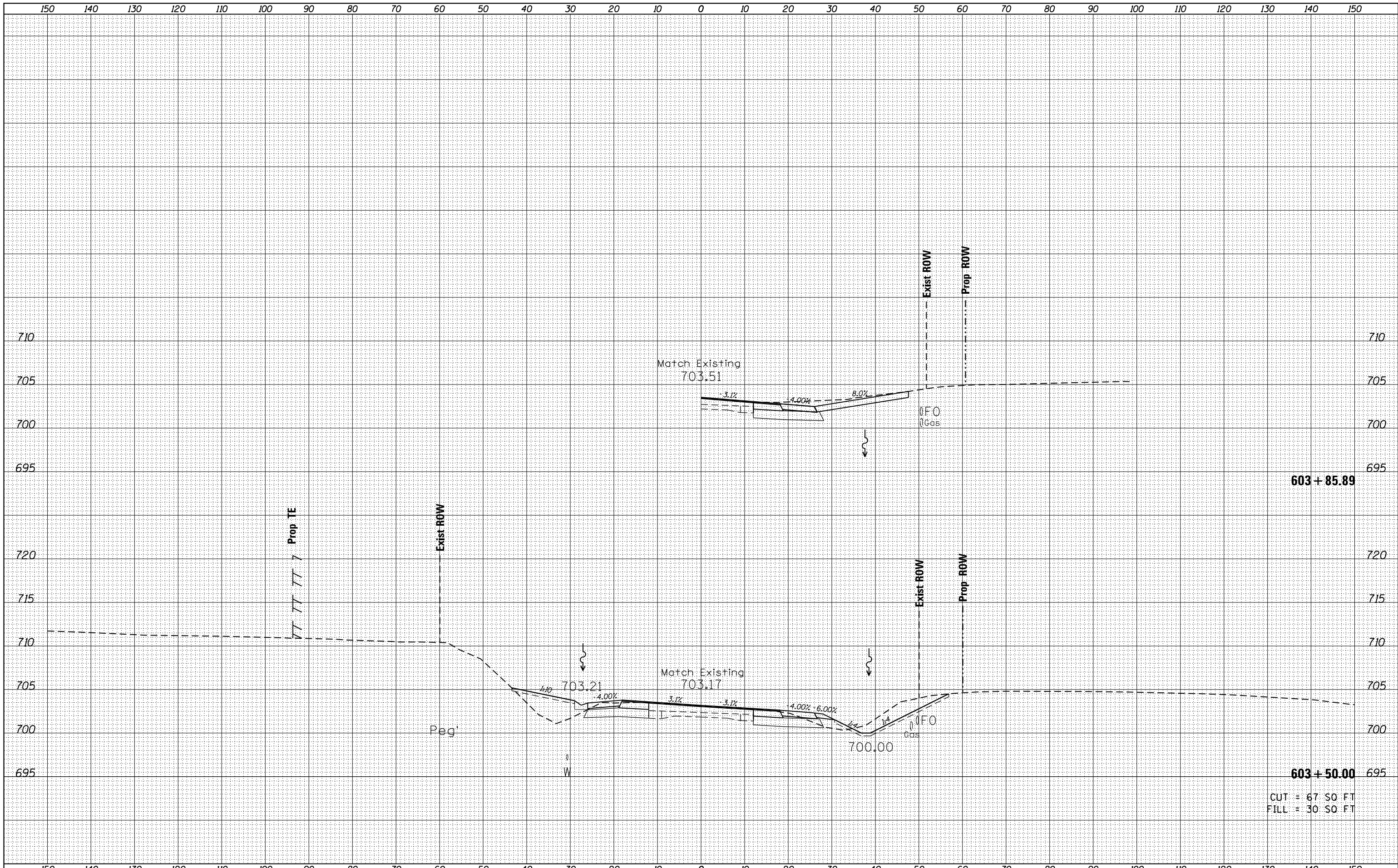
SCALE: SHEET OF SHEETS STA. 603+00.00 TO STA. 603+22.61

**IL 116  
CROSS SECTIONS**

F.A.P. RTE.	SECTION	COUNTY	TOTAL SHEETS	SHEET NO.
669	14W-2	PEORIA	254	207
				CONTRACT NO. 68B08
ILLINOIS FED. AID PROJECT				

BY	DATE

BY	DATE



603 + 85.89

603 + 50.00

CUT = 67 SQ FT  
FILL = 30 SQ FT

FILE NAME = D468B08-topo.dgn  
Default

USER NAME = kesthbr	DESIGNED -	REVISD -
PLOT SCALE = 20.0000' / in.	DRAWN -	REVISD -
PLOT DATE = 8/11/2016	CHECKED -	REVISD -
	DATE -	REVISD -

STATE OF ILLINOIS  
DEPARTMENT OF TRANSPORTATION

IL 116  
CROSS SECTIONS

SCALE: SHEET OF SHEETS STA. 603+50.00 TO STA. 603+85.76

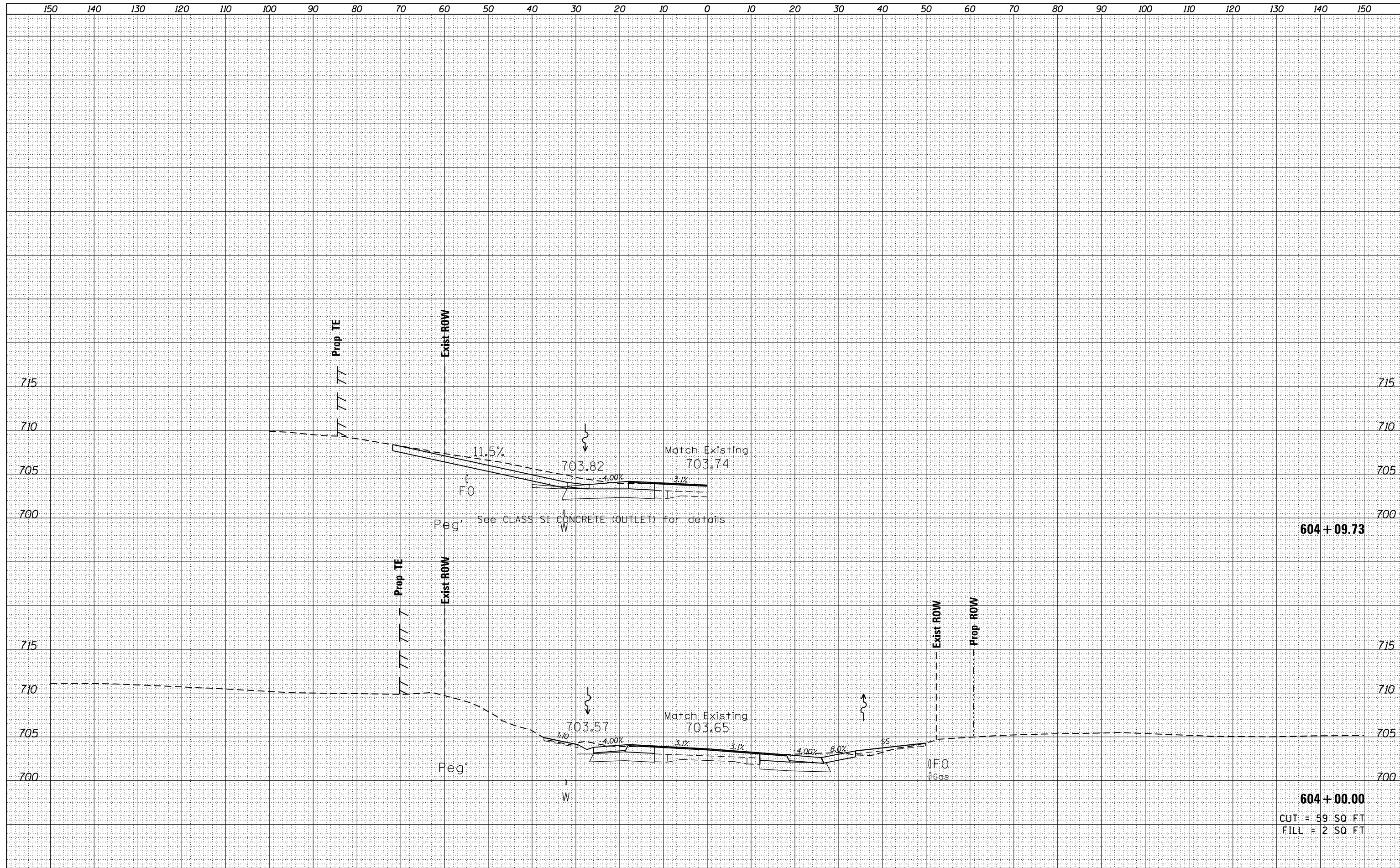
F.A.P. RTE.	SECTION	COUNTY	TOTAL SHEETS	SHEET NO.
669	14W-2	PEORIA	254	208
			CONTRACT NO. 68B08	

ILLINOIS FED. AID PROJECT



BY	DATE

ORIG. SURV. NO.	SURVEYED	PLOTTED



604 + 09.73

604 + 00.00

CUT = 59 SQ FT  
FILL = 2 SQ FT

FILE NAME = D468B08-topo.dgn

USER NAME = keathbr	DESIGNED -	REVISED -
	DRAWN -	REVISED -
	CHECKED -	REVISED -
	DATE -	REVISED -
PLOT DATE = 8/11/2016		

**STATE OF ILLINOIS  
DEPARTMENT OF TRANSPORTATION**

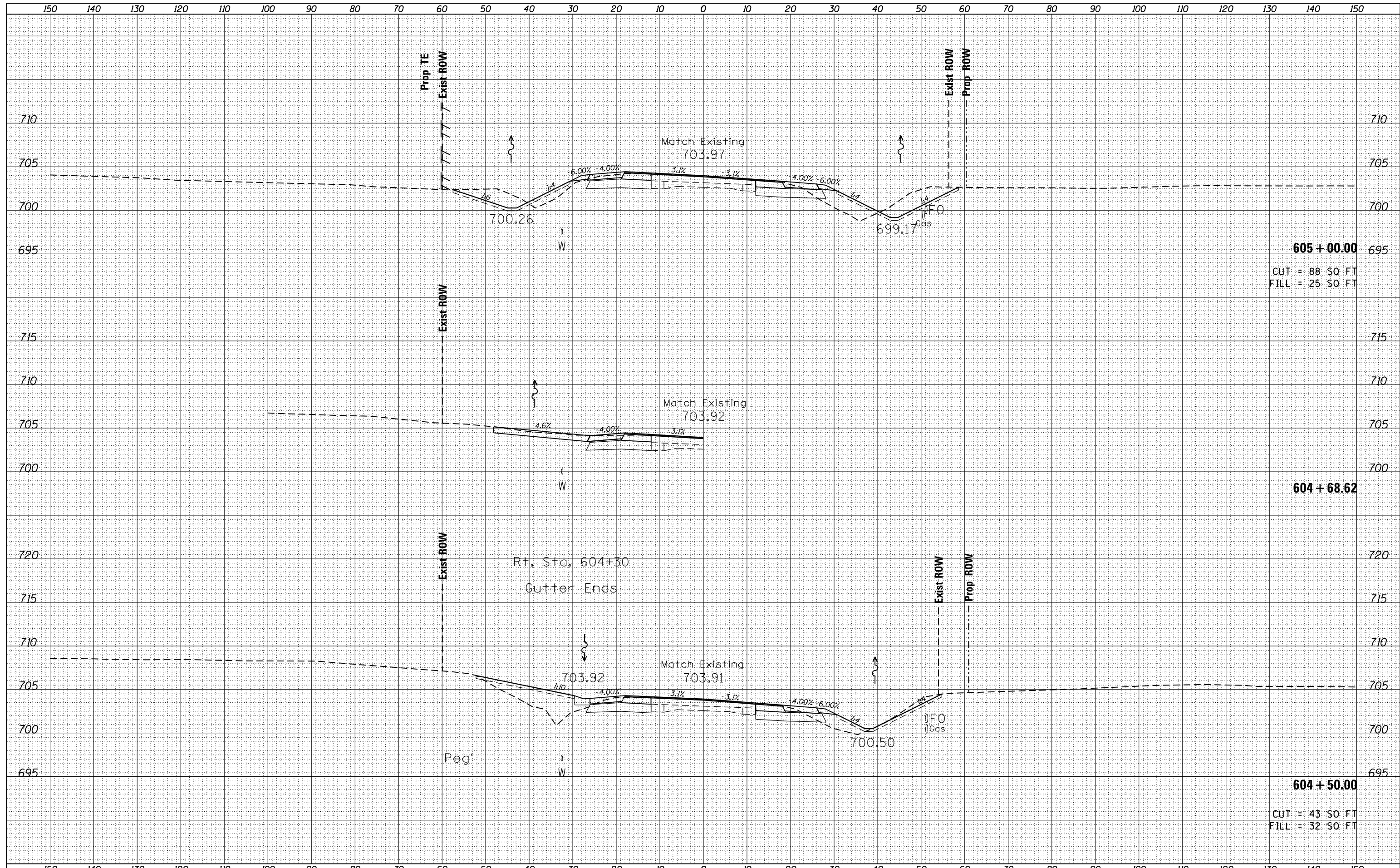
**IL 116  
CROSS SECTIONS**

SCALE: SHEET OF SHEETS STA. 604+00.00 TO STA. 604+10.40

F.A.P. RTE.	SECTION	COUNTY	TOTAL SHEETS	SHEET NO.
669	14W-2	PEORIA	254	209
CONTRACT NO. 68B08				
ILLINOIS FED. AID PROJECT				

DATE	
BY	
SURVEYED	
PLOTTED	
TEMPLATE	
AREAS	
CHECKED	
NO.	

DATE	
BY	
SURVEYED	
PLOTTED	
TEMPLATE	
AREAS	
CHECKED	
NO.	



**605 + 00.00**  
 CUT = 88 SQ FT  
 FILL = 25 SQ FT

**604 + 68.62**

**604 + 50.00**  
 CUT = 43 SQ FT  
 FILL = 32 SQ FT

FILE NAME =  
 D468B08-topo.dgn

USER NAME = keathbr	DESIGNED -	REVISED -
	DRAWN -	REVISED -
PLOT SCALE = 20.0000' / in.	CHECKED -	REVISED -
PLOT DATE = 8/11/2016	DATE -	REVISED -

**STATE OF ILLINOIS  
 DEPARTMENT OF TRANSPORTATION**

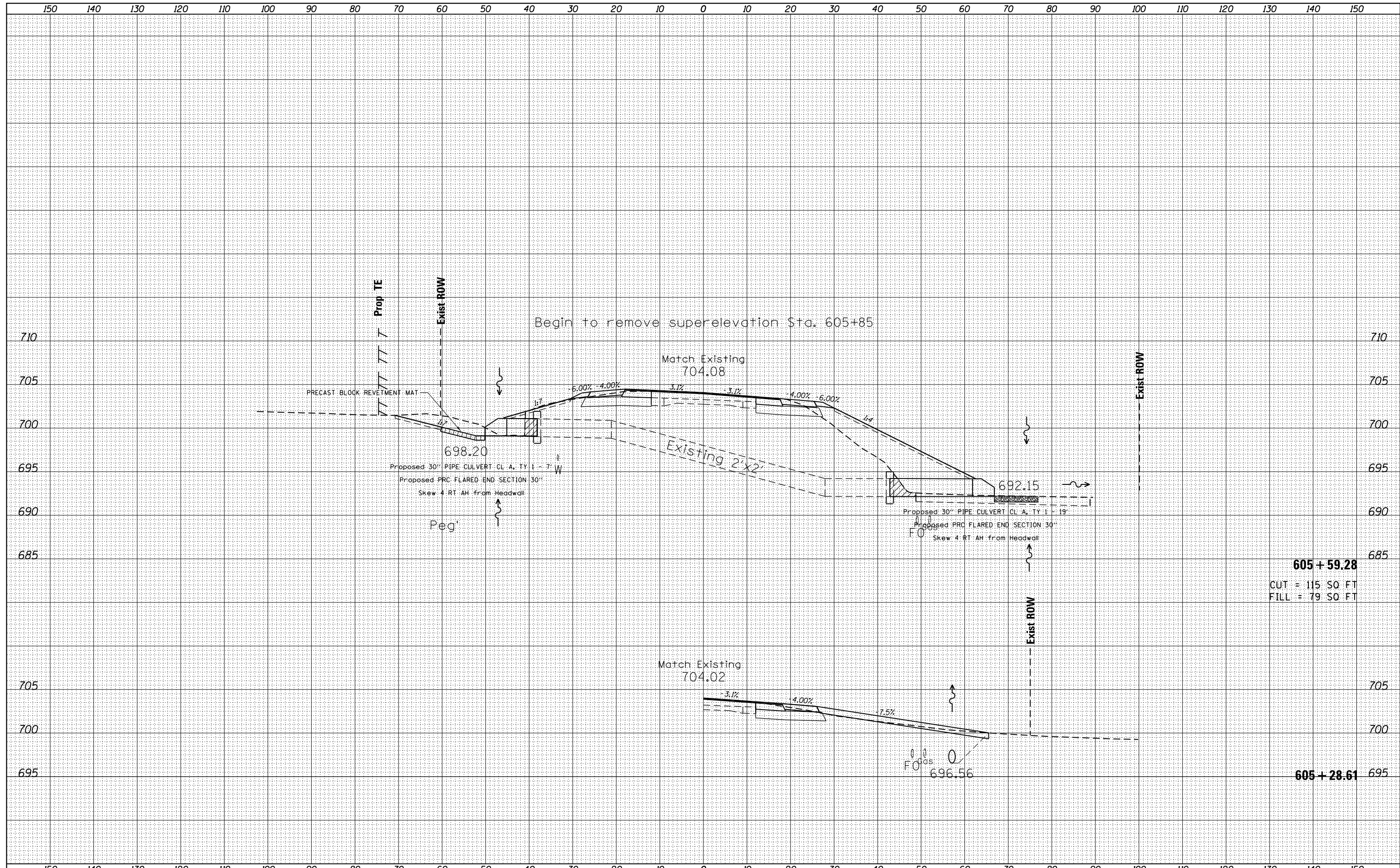
**IL 116  
 CROSS SECTIONS**

SCALE: SHEET OF SHEETS STA. 604+50.00 TO STA. 605+00.00

F.A.P. RTE.	SECTION	COUNTY	TOTAL SHEETS	SHEET NO.
669	14W-2	PEORIA	254	210
CONTRACT NO. 68B08			ILLINOIS FED. AID PROJECT	

DATE	
BY	
SURVEYED	
PLOTTED	
TEMPLATE	
AREAS CHECKED	
NO.	

DATE	
BY	
SURVEYED	
PLOTTED	
TEMPLATE	
AREAS CHECKED	
NO.	



**605 + 59.28**  
 CUT = 115 SQ FT  
 FILL = 79 SQ FT

**605 + 28.61**

FILE NAME =  
 D468B08-topo.dgn

USER NAME = kesthbr	DESIGNED -	REVISED -
	DRAWN -	REVISED -
PLOT SCALE = 20.0000' / in.	CHECKED -	REVISED -
PLOT DATE = 8/11/2016	DATE -	REVISED -

**STATE OF ILLINOIS  
 DEPARTMENT OF TRANSPORTATION**

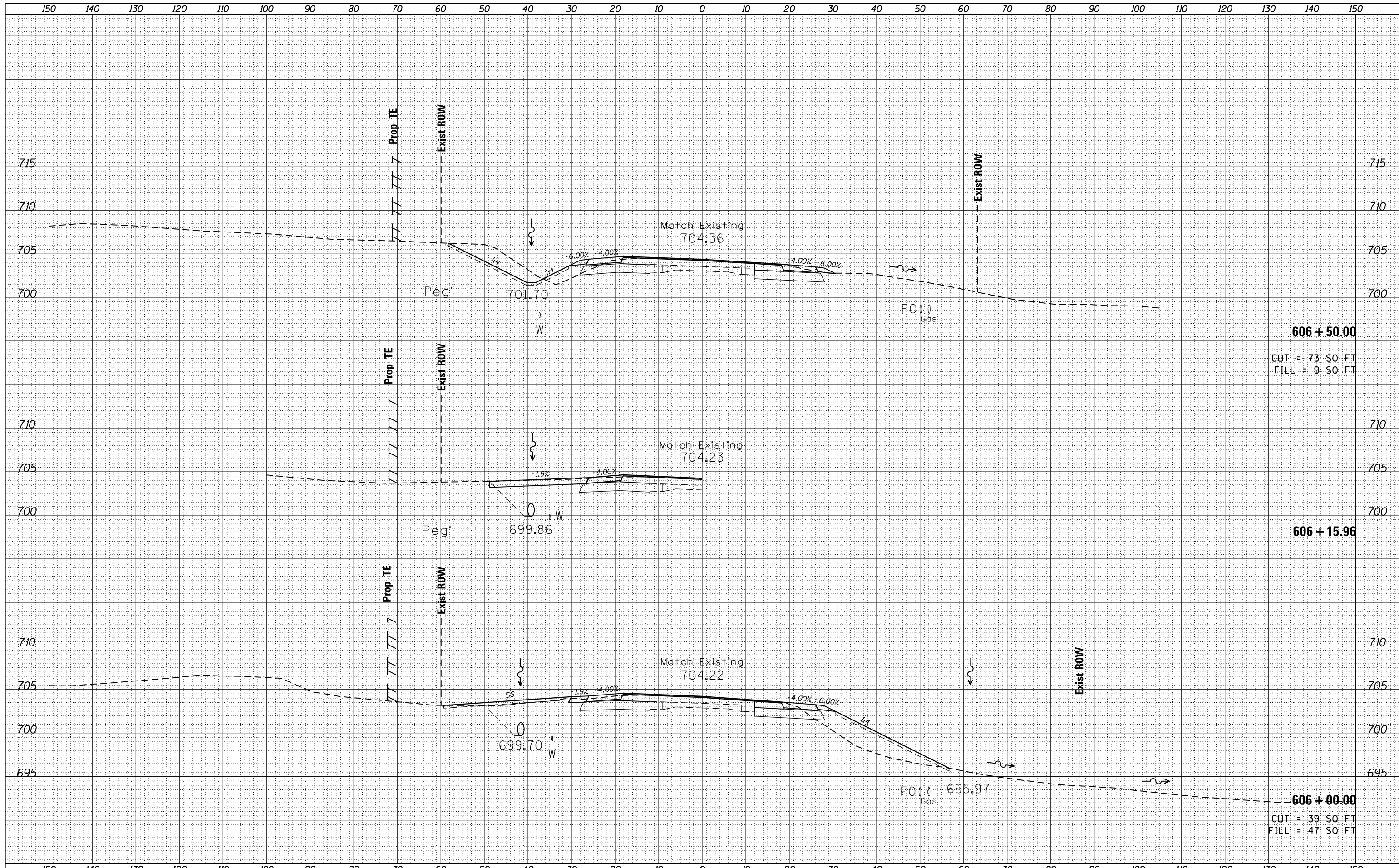
**IL 116  
 CROSS SECTIONS**

SCALE: SHEET OF SHEETS STA. 605+28.81 TO STA. 605+59.28

F.A.P. RTE.	SECTION	COUNTY	TOTAL SHEETS	SHEET NO.
669	14W-2	PEORIA	254	211
CONTRACT NO. 68B08				
ILLINOIS FED. AID PROJECT				

DATE
BY
SURVEYED
PLOTTED
TEMPLATE
NOTE BOOK
AREAS CHECKED
NO.

DATE
BY
SURVEYED
PLOTTED
TEMPLATE
NOTE BOOK
AREAS CHECKED
NO.



**606 + 50.00**  
 CUT = 73 SQ FT  
 FILL = 9 SQ FT

**606 + 15.96**

**606 + 00.00**  
 CUT = 39 SQ FT  
 FILL = 47 SQ FT

FILE NAME =  
 D468B08-topo.dgn

USER NAME = keathbr  
 DESIGNED -  
 DRAWN -  
 CHECKED -  
 DATE - 8/11/2016

DESIGNED -  
 DRAWN -  
 CHECKED -  
 DATE -

REVISED -  
 REVISED -  
 REVISED -  
 REVISED -

**STATE OF ILLINOIS  
 DEPARTMENT OF TRANSPORTATION**

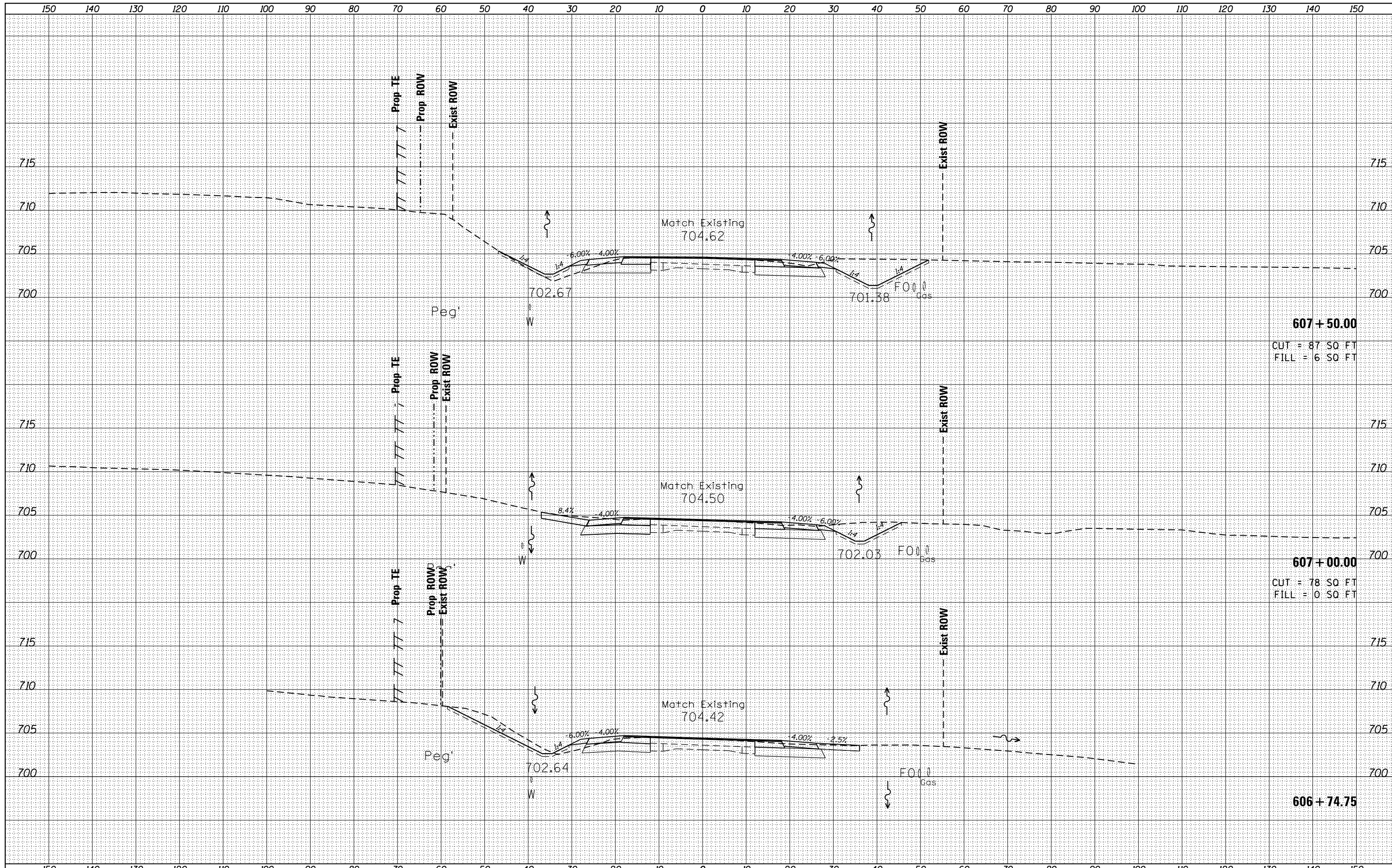
**IL 116  
 CROSS SECTIONS**

SCALE: SHEET OF SHEETS STA. 606+00.00 TO STA. 606+50.00

F.A.P. RTE.	SECTION	COUNTY	TOTAL SHEETS	SHEET NO.
669	14W-2	PEORIA	254	212
CONTRACT NO. 68B08				
ILLINOIS FED. AID PROJECT				

DATE	
BY	
FINAL SURVEY	SURVEYED
NOTE BOOK	PLOTTED
NO.	TEMPLATE
	AREAS CHECKED
	AREAS CHECKED

DATE	
BY	
ORIGINAL SURVEY	SURVEYED
NOTE BOOK	PLOTTED
NO.	TEMPLATE
	AREAS CHECKED
	AREAS CHECKED



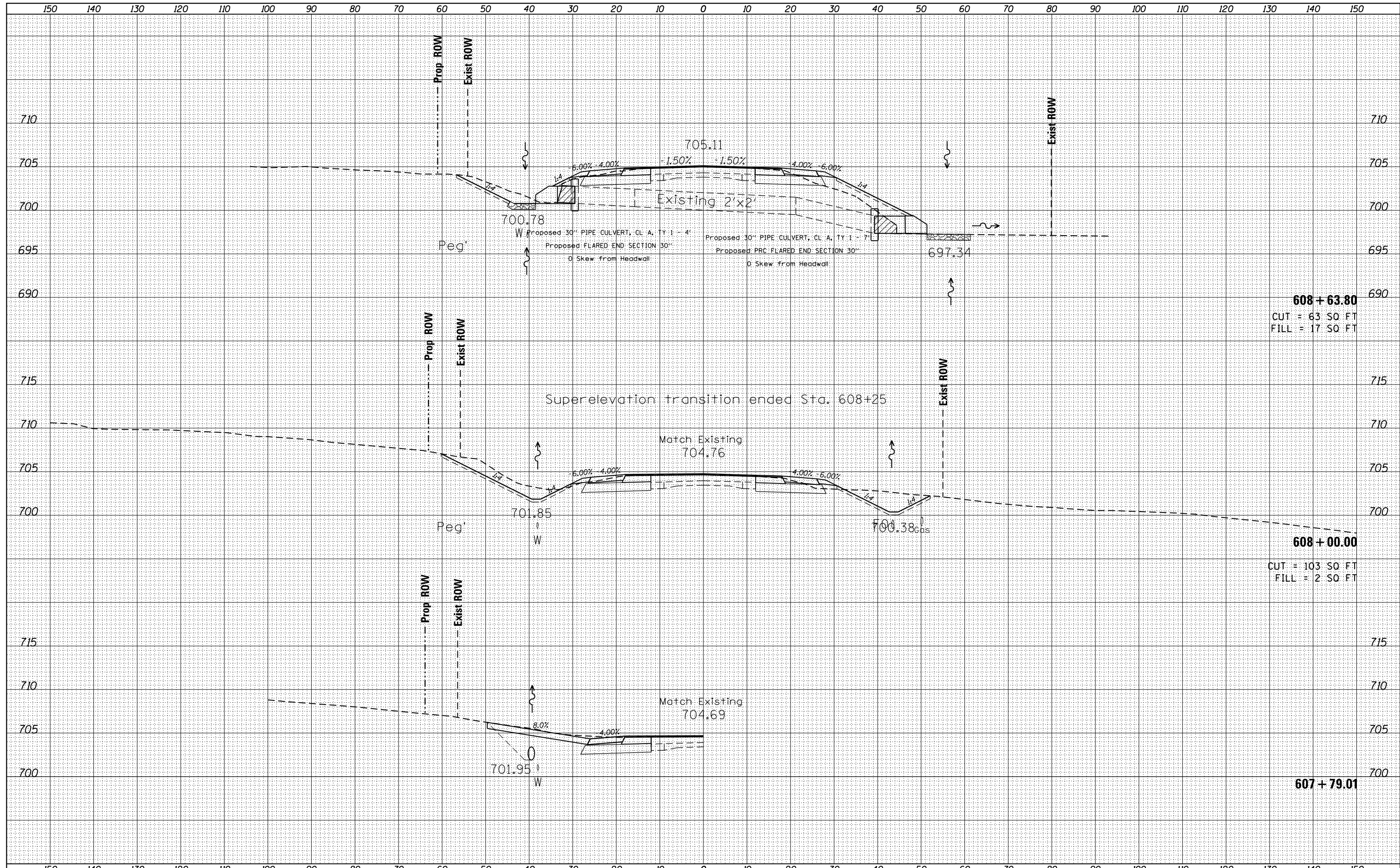
**607+50.00**  
 CUT = 87.50 FT  
 FILL = 6.50 FT

**607+00.00**  
 CUT = 78.50 FT  
 FILL = 0.50 FT

**606+74.75**

DATE	
BY	
FINISHED SURVEY	
PLOTTED	
TEMPLATE	
NOTE BOOK	
AREAS CHECKED	
NO.	

DATE	
BY	
ORIGINAL SURVEY	
PLOTTED	
TEMPLATE	
NOTE BOOK	
AREAS CHECKED	
NO.	



FILE NAME = D468B08-topo.dgn  
 Default

USER NAME = keathbr	DESIGNED -	REVISED -
	DRAWN -	REVISED -
PLOT SCALE = 20.0000' / in.	CHECKED -	REVISED -
PLOT DATE = 8/11/2016	DATE -	REVISED -

**STATE OF ILLINOIS  
 DEPARTMENT OF TRANSPORTATION**

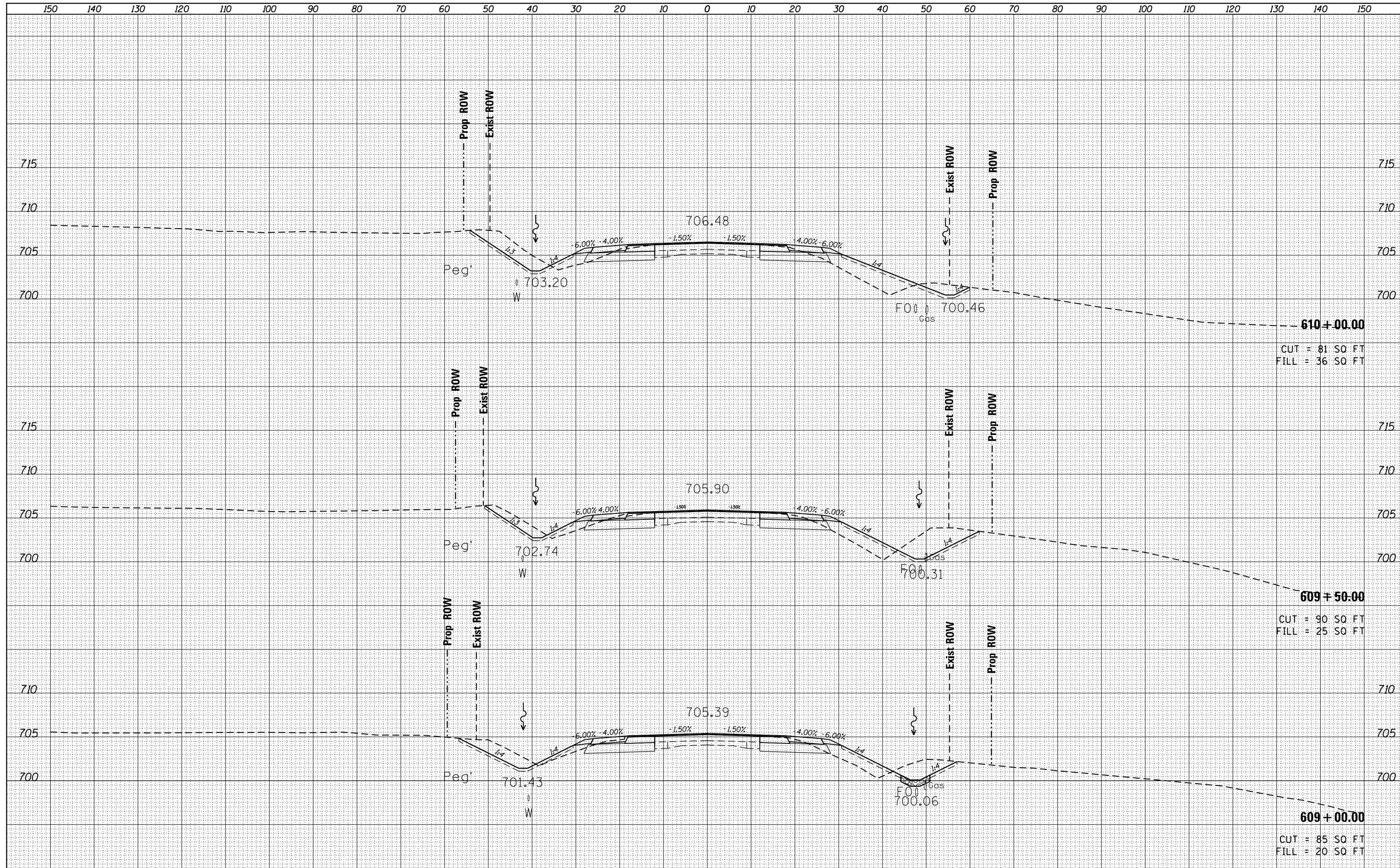
**IL 116  
 CROSS SECTIONS**

SCALE: SHEET OF SHEETS STA. 607+79.01 TO STA. 608+63.80

F.A.P. RTE. 669	SECTION 14W-2	COUNTY PEORIA	TOTAL SHEETS 254	SHEET NO. 214
			CONTRACT NO. 68B08	
ILLINOIS FED. AID PROJECT				

DATE	
BY	
FINAL SURVEY	SURVEYED
NOTE BOOK	PLOTTED
NO.	TEMPLATE
	AREAS
	CHECKED

DATE	
BY	
ORIGINAL SURVEY	SURVEYED
NOTE BOOK	PLOTTED
NO.	TEMPLATE
	AREAS
	CHECKED



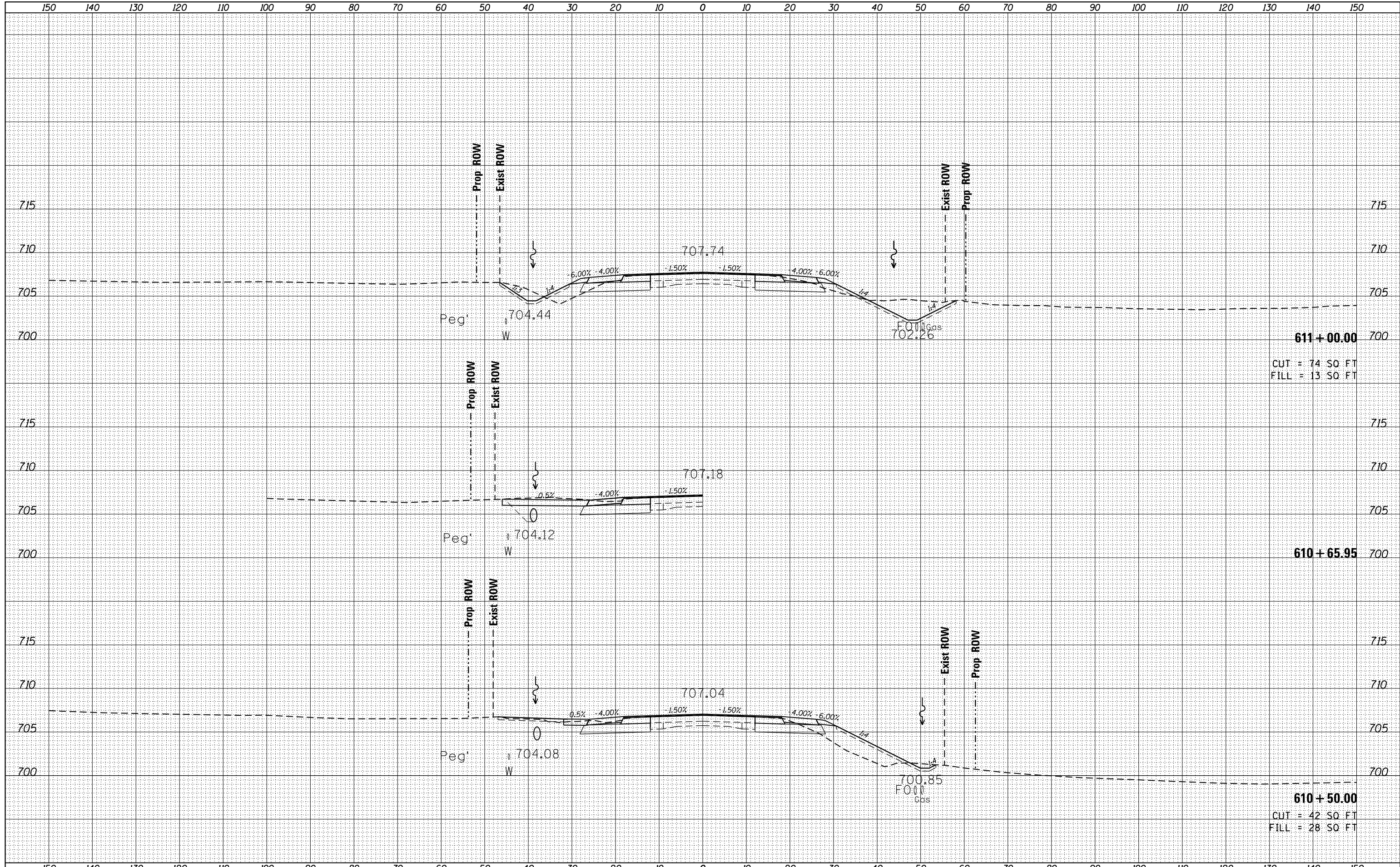
FILE NAME = D468B08-topo.dgn  
 Default

USER NAME = keathbr	DESIGNED -	REVISED -
PLOT SCALE = 20.0000' / in.	DRAWN -	REVISED -
PLOT DATE = 8/11/2016	CHECKED -	REVISED -
	DATE -	REVISED -

**STATE OF ILLINOIS  
 DEPARTMENT OF TRANSPORTATION**

**IL 116  
 CROSS SECTIONS**  
 SCALE: SHEET OF SHEETS STA. 609+00.00 TO STA. 610+00.00

F.A.P. RTE.	SECTION	COUNTY	TOTAL SHEETS	SHEET NO.
669	14W-2	PEORIA	254	215
CONTRACT NO. 68B08			ILLINOIS FED. AID PROJECT	



BY	DATE
FINISHED SURVEY	TEMPLATED
NOTE BOOK	AREAS CHECKED
NO.	

BY	DATE
ORIGINAL SURVEY	TEMPLATED
NOTE BOOK	AREAS CHECKED
NO.	

FILE NAME = D468B08-topo.dgn  
 Default

USER NAME = keathbr  
 DESIGNED -  
 DRAWN -  
 CHECKED -  
 DATE - 8/11/2016

REVISED -  
 REVISED -  
 REVISED -  
 REVISED -

**STATE OF ILLINOIS  
 DEPARTMENT OF TRANSPORTATION**

**IL 116  
 CROSS SECTIONS**

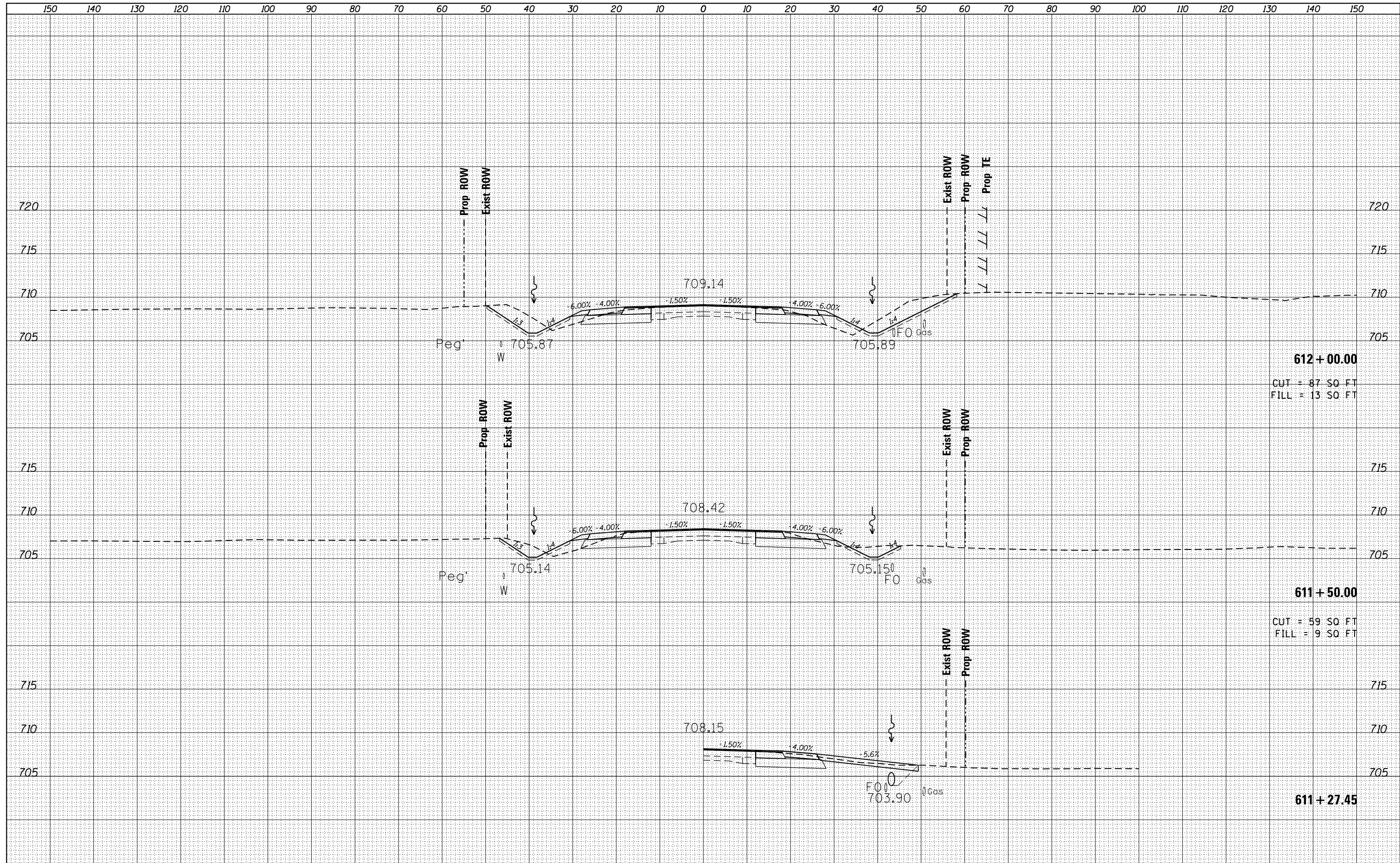
SCALE: SHEET OF SHEETS STA. 610+50.00 TO STA. 611+00.00

F.A.P. RTE.	SECTION	COUNTY	TOTAL SHEETS	SHEET NO.
669	14W-2	PEORIA	254	216
CONTRACT NO. 68B08			ILLINOIS FED. AID PROJECT	



BY	DATE
SURVEYED	
PLOTTED	
TEMPLATE	
NOTE BOOK	
AREAS CHECKED	
NO.	

BY	DATE
SURVEYED	
PLOTTED	
TEMPLATE	
NOTE BOOK	
AREAS CHECKED	
NO.	



FILE NAME =  
D468B08-topo.dgn

USER NAME =	kesthbr
DESIGNED -	REVISD -
DRAWN -	REVISD -
PLOT SCALE = 20.0000' / in.	CHECKED -
DATE = 8/11/2016	REVISD -

**STATE OF ILLINOIS  
DEPARTMENT OF TRANSPORTATION**

**IL 116  
CROSS SECTIONS**

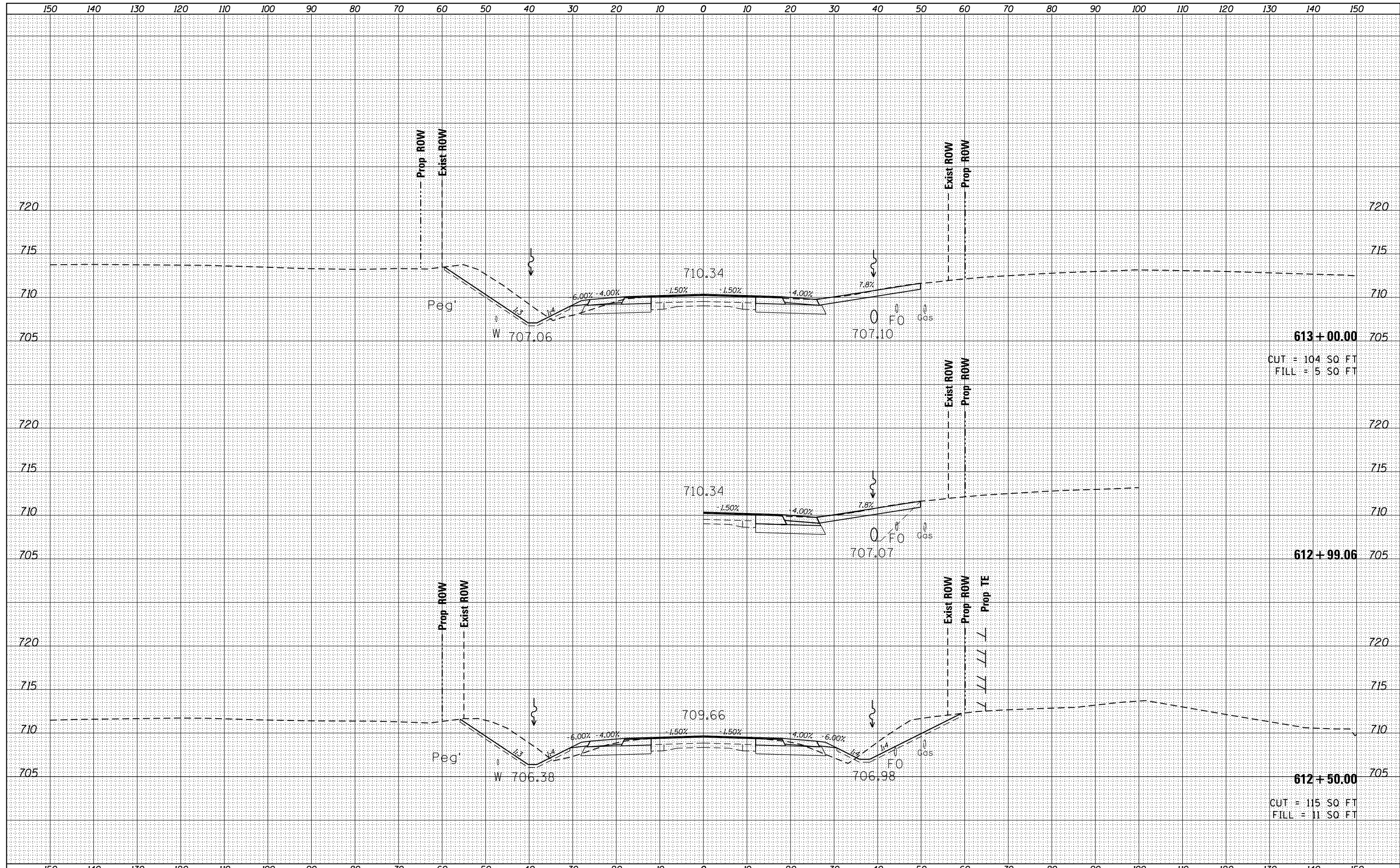
SCALE: SHEET OF SHEETS STA. 611+29.57 TO STA. 612+00.00

F.A.P. RTE.	SECTION	COUNTY	TOTAL SHEETS	SHEET NO.
669	14W-2	PEORIA	254	217
CONTRACT NO. 68B08				

ILLINOIS FED. AID PROJECT

BY	DATE
SURVEYED	
PLOTTED	
TEMPLATE	
AREAS	
CHECKED	
NO.	

BY	DATE
SURVEYED	
PLOTTED	
TEMPLATE	
AREAS	
CHECKED	
NO.	



FILE NAME = D468B08-topo.dgn  
 Default

USER NAME = keathbr  
 DESIGNED -  
 DRAWN -  
 CHECKED -  
 DATE - 8/11/2016

REVISIED -  
 REVISIED -  
 REVISIED -  
 REVISIED -

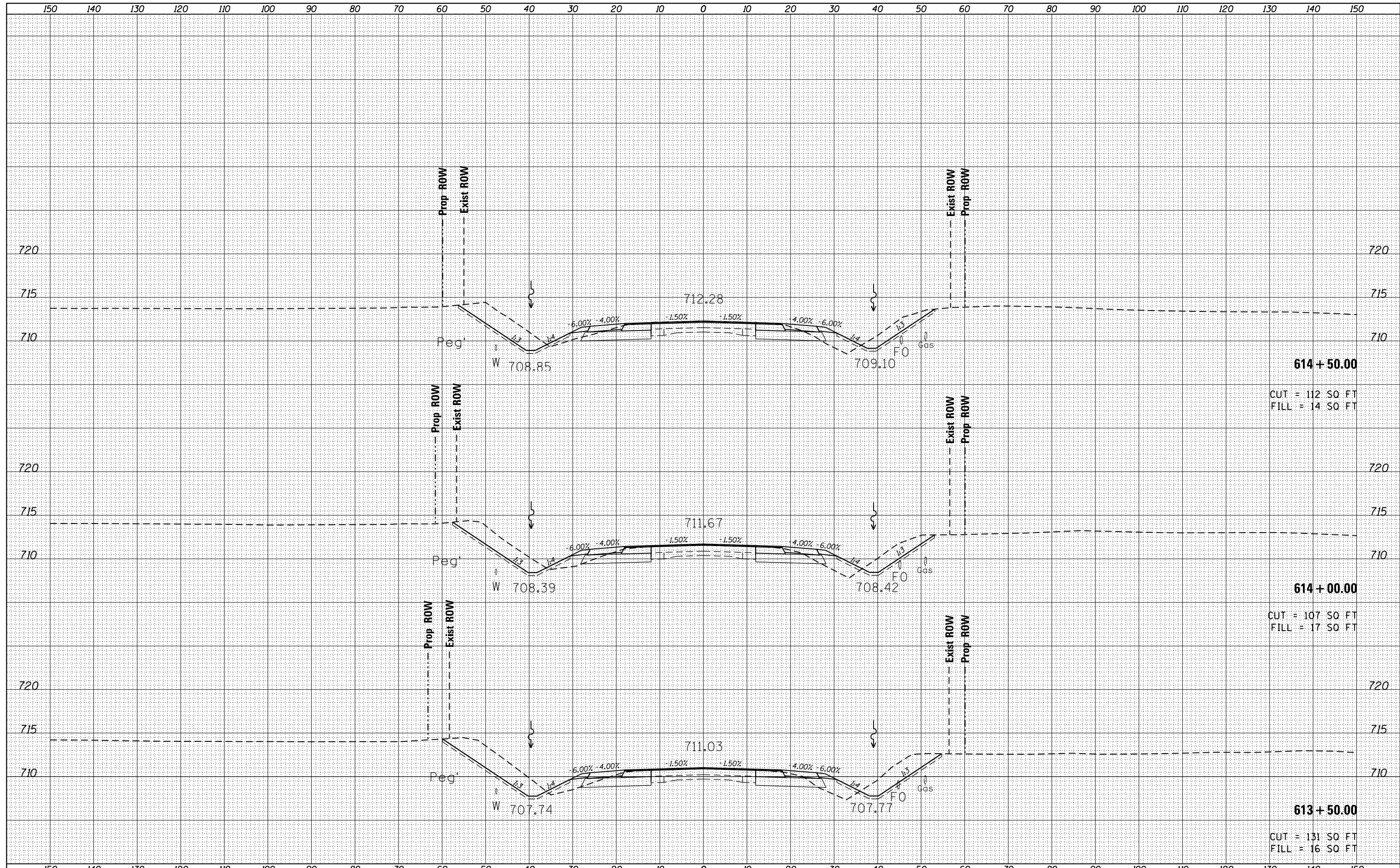
STATE OF ILLINOIS  
 DEPARTMENT OF TRANSPORTATION

IL 116  
 CROSS SECTIONS  
 SCALE: SHEET OF SHEETS STA. 612+50.00 TO STA. 613+00.00

F.A.P. RTE.	SECTION	COUNTY	TOTAL SHEETS	SHEET NO.
669	14W-2	PEORIA	254	218
CONTRACT NO. 68B08				
ILLINOIS FED. AID PROJECT				

BY	DATE
SURVEYED	
PLOTTED	
TEMPLATE	
NOTE BOOK	
AREAS CHECKED	
NO.	

BY	DATE
SURVEYED	
PLOTTED	
TEMPLATE	
NOTE BOOK	
AREAS CHECKED	
NO.	



614 + 50.00

CUT = 112 SQ FT  
FILL = 14 SQ FT

614 + 00.00

CUT = 107 SQ FT  
FILL = 17 SQ FT

613 + 50.00

CUT = 131 SQ FT  
FILL = 16 SQ FT

FILE NAME = D468B08-topo.dgn  
Default

USER NAME = keathbr  
DESIGNED -  
DRAWN -  
PLOT SCALE = 20.0000' / in.  
CHECKED -  
DATE - 8/11/2016

REVISED -  
REVISED -  
REVISED -  
REVISED -

STATE OF ILLINOIS  
DEPARTMENT OF TRANSPORTATION

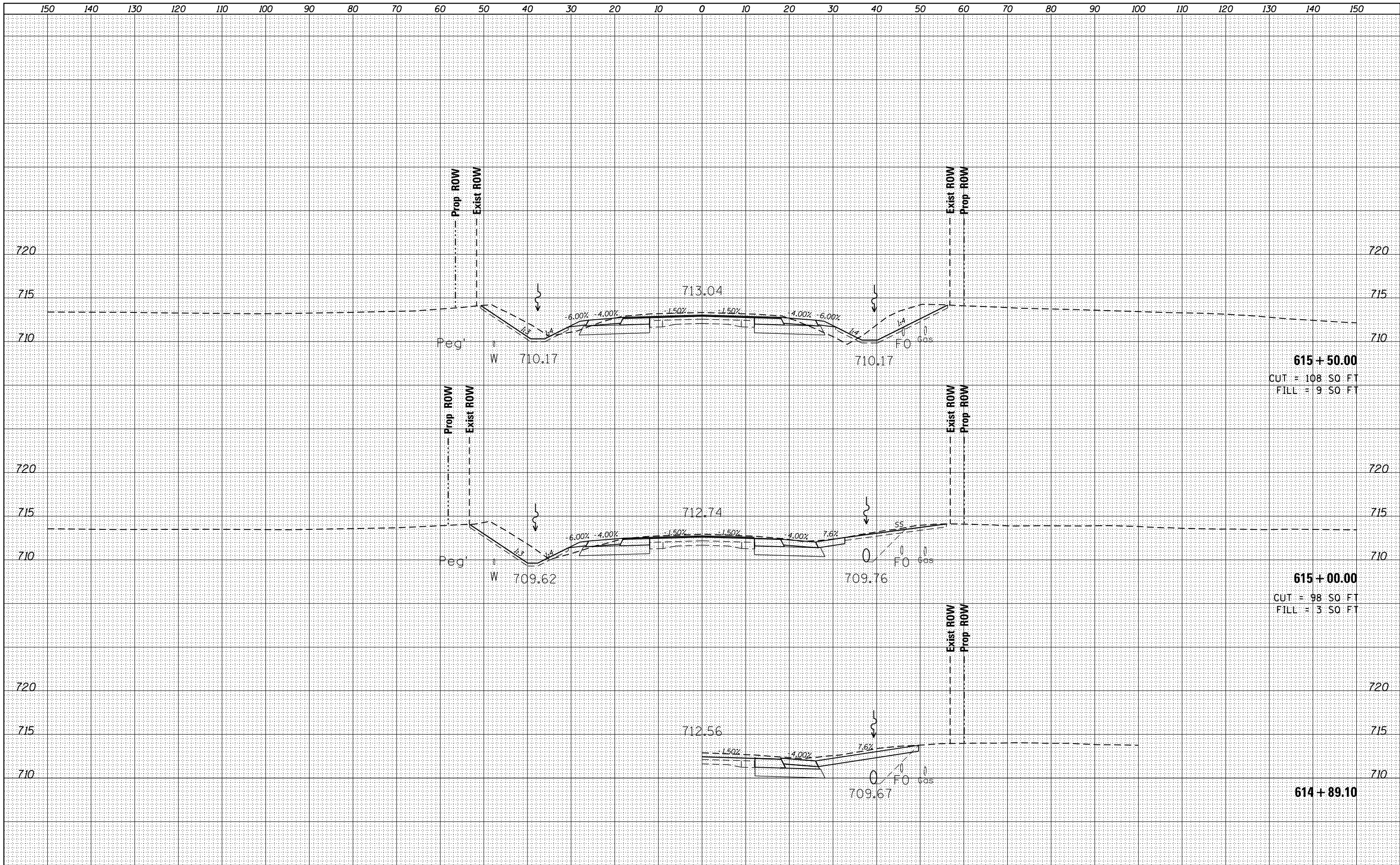
IL 116  
CROSS SECTIONS

SCALE: SHEET OF SHEETS STA. 613+50.00 TO STA. 614+50.00

F.A.P. RTE.	SECTION	COUNTY	TOTAL SHEETS	SHEET NO.
669	14W-2	PEORIA	254	219
CONTRACT NO. 68B08				
ILLINOIS FED. AID PROJECT				

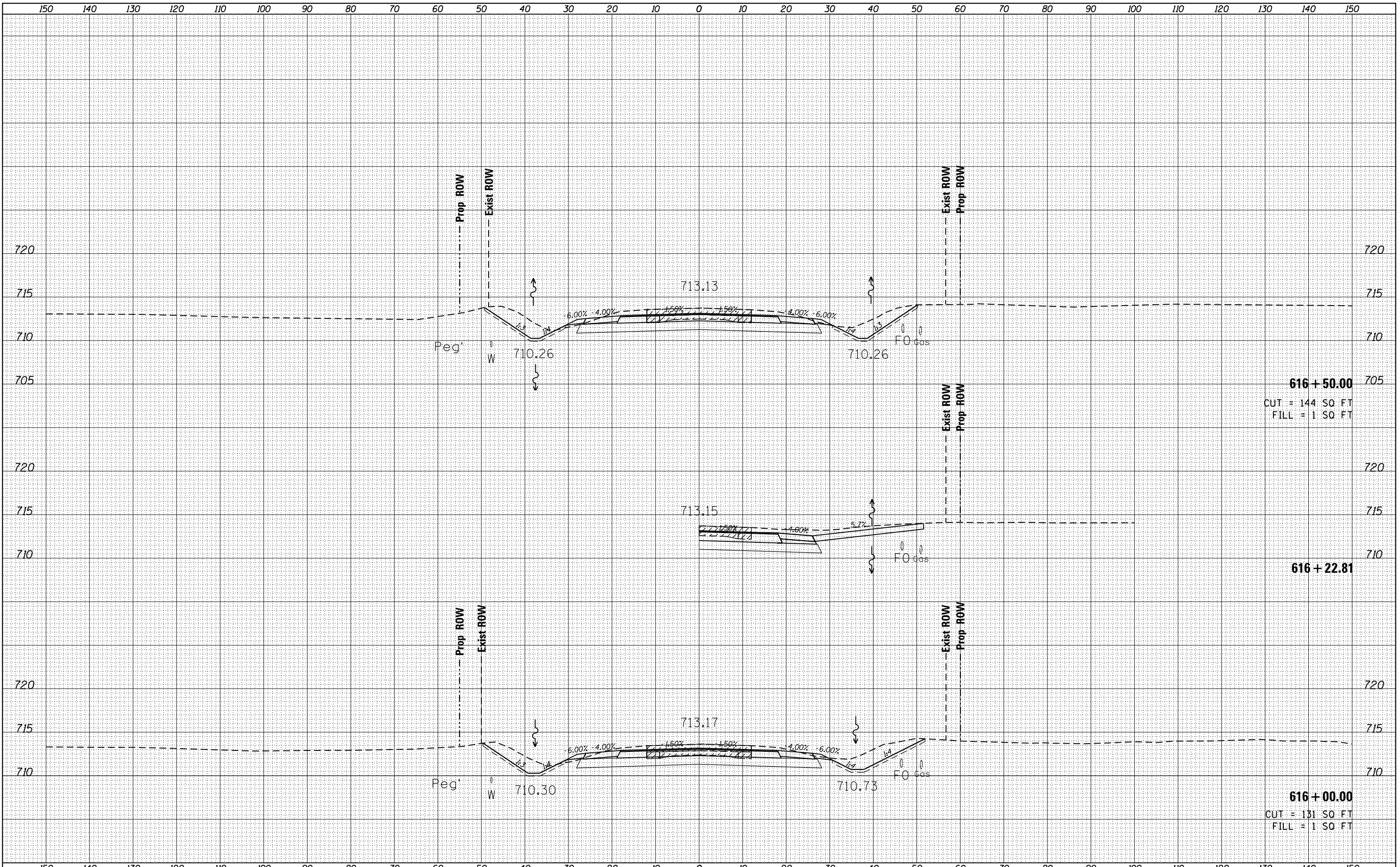
BY: \_\_\_\_\_ DATE: \_\_\_\_\_  
 SURVEYED \_\_\_\_\_  
 PLOTTED \_\_\_\_\_  
 TEMPLATE \_\_\_\_\_  
 NO. \_\_\_\_\_ AREAS CHECKED \_\_\_\_\_

BY: \_\_\_\_\_ DATE: \_\_\_\_\_  
 ORIGINAL SURVEY \_\_\_\_\_  
 SURVEYED \_\_\_\_\_  
 PLOTTED \_\_\_\_\_  
 TEMPLATE \_\_\_\_\_  
 NO. \_\_\_\_\_ AREAS CHECKED \_\_\_\_\_



DATE	BY	FINISHED SURVEY	PLOTTED	TEMPLATE	AREAS	CHECKED

DATE	BY	ORIGINAL SURVEY	PLOTTED	TEMPLATE	AREAS	CHECKED



616 + 50.00  
 CUT = 144 SQ FT  
 FILL = 1 SQ FT

616 + 22.81

616 + 00.00  
 CUT = 131 SQ FT  
 FILL = 1 SQ FT

FILE NAME =  
 D468B08-topo.dgn

USER NAME = keethbr  
 PLOT SCALE = 20.0000' / in.  
 PLOT DATE = 8/11/2016

DESIGNED -	REVISED -
DRAWN -	REVISED -
CHECKED -	REVISED -
DATE -	REVISED -

STATE OF ILLINOIS  
 DEPARTMENT OF TRANSPORTATION

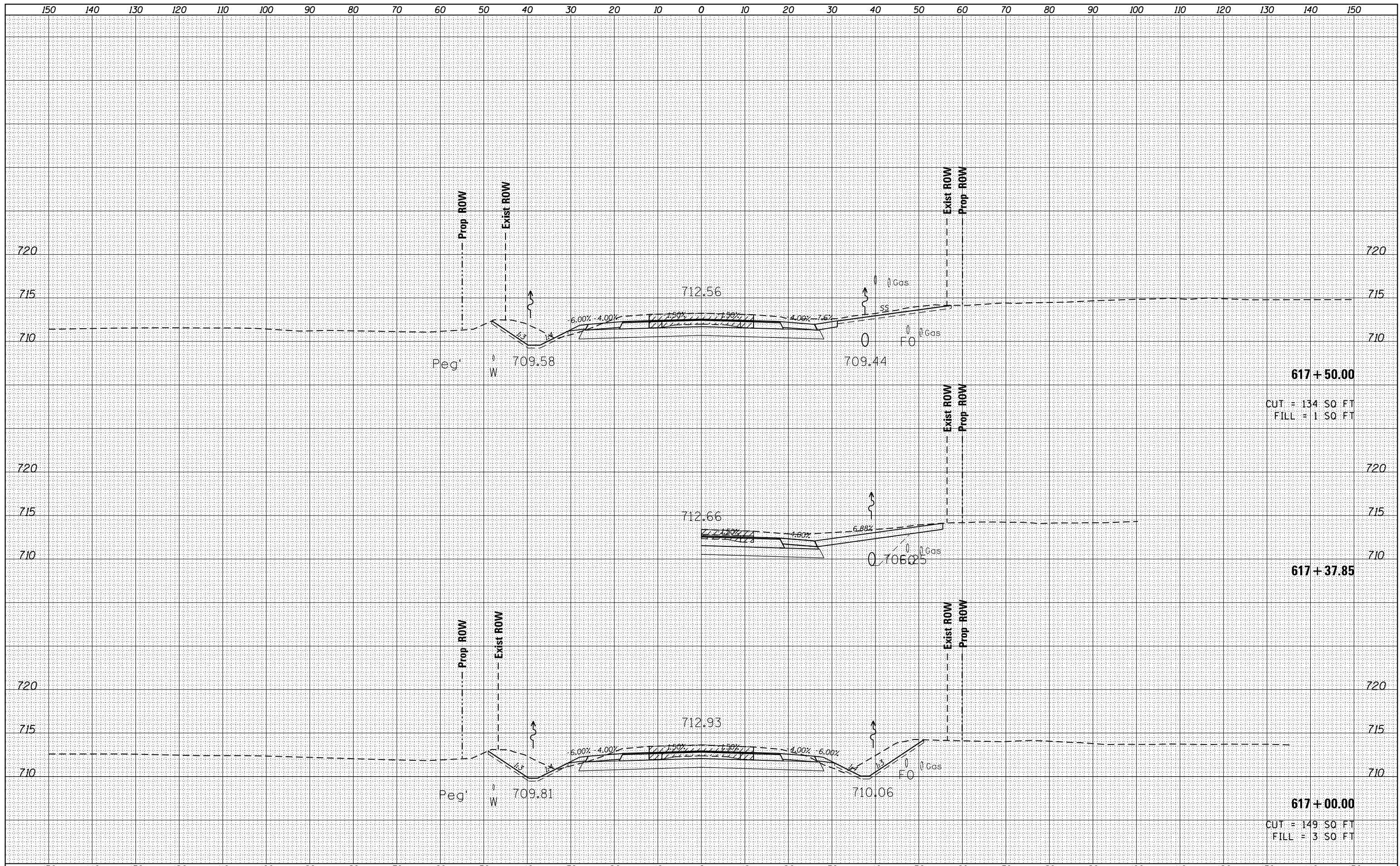
IL 116  
 CROSS SECTIONS

SCALE: SHEET OF SHEETS STA. 616+00.00 TO STA. 616+50.00

F.A.P. RTE.	SECTION	COUNTY	TOTAL SHEETS	SHEET NO.
669	14W-2	PEORIA	254	221
CONTRACT NO. 68B08			ILLINOIS FED. AID PROJECT	

FINAL	SURVEYED	DATE
SURVEY	PLOTTED	
NOTE BOOK	TEMPLATE	
NO.	AREAS	CHECKED

ORIGINAL	SURVEYED	DATE
SURVEY	PLOTTED	
NOTE BOOK	TEMPLATE	
NO.	AREAS	CHECKED



FILE NAME = D468B08-topo.dgn  
 Default

USER NAME = keathbr	DESIGNED -	REVISED -
PLOT SCALE = 20.0000' / in.	DRAWN -	REVISED -
PLOT DATE = 8/11/2016	CHECKED -	REVISED -
	DATE -	REVISED -

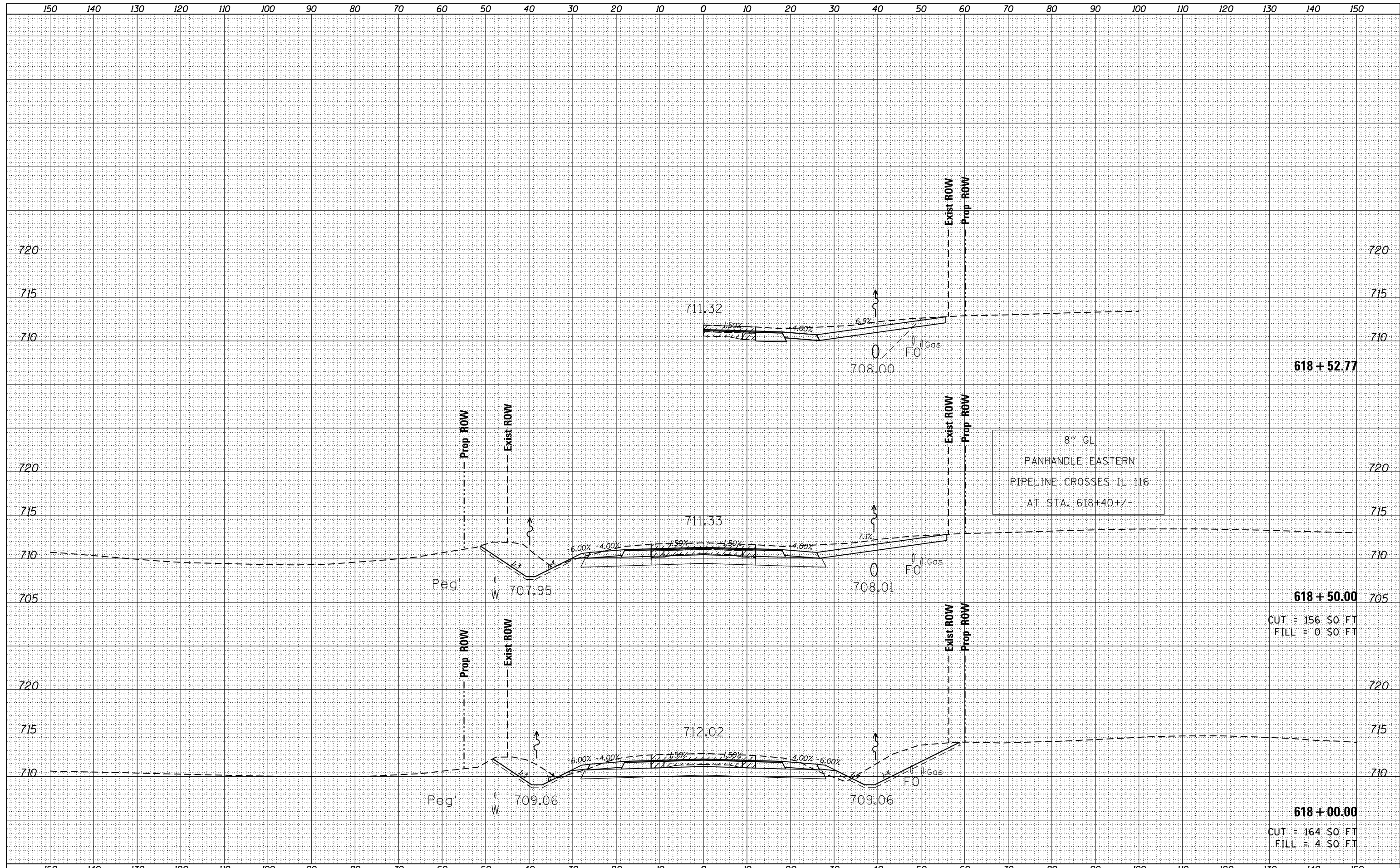
**STATE OF ILLINOIS  
 DEPARTMENT OF TRANSPORTATION**

**IL 116  
 CROSS SECTIONS**  
 SCALE: SHEET OF SHEETS STA. 617+00.00 TO STA. 617+50.00

F.A.P. RTE.	SECTION	COUNTY	TOTAL SHEETS	SHEET NO.
669	14W-2	PEORIA	254	222
CONTRACT NO. 68B08				ILLINOIS FED. AID PROJECT

DATE	
BY	
SURVEYED	
PLOTTED	
TEMPLATE	
NOTE BOOK	
AREAS CHECKED	
NO.	

DATE	
BY	
SURVEYED	
PLOTTED	
TEMPLATE	
NOTE BOOK	
AREAS CHECKED	
NO.	



618 + 52.77

618 + 50.00

CUT = 156 SQ FT  
FILL = 0 SQ FT

618 + 00.00

CUT = 164 SQ FT  
FILL = 4 SQ FT

8" GL  
PANHANDLE EASTERN  
PIPELINE CROSSES IL 116  
AT STA. 618+40+/-

FILE NAME =  
D468B08-topo.dgn

USER NAME = keathbr  
PLOT SCALE = 20.0000' / in.  
PLOT DATE = 8/11/2016

DESIGNED -	REVISED -
DRAWN -	REVISED -
CHECKED -	REVISED -
DATE -	REVISED -

STATE OF ILLINOIS  
DEPARTMENT OF TRANSPORTATION

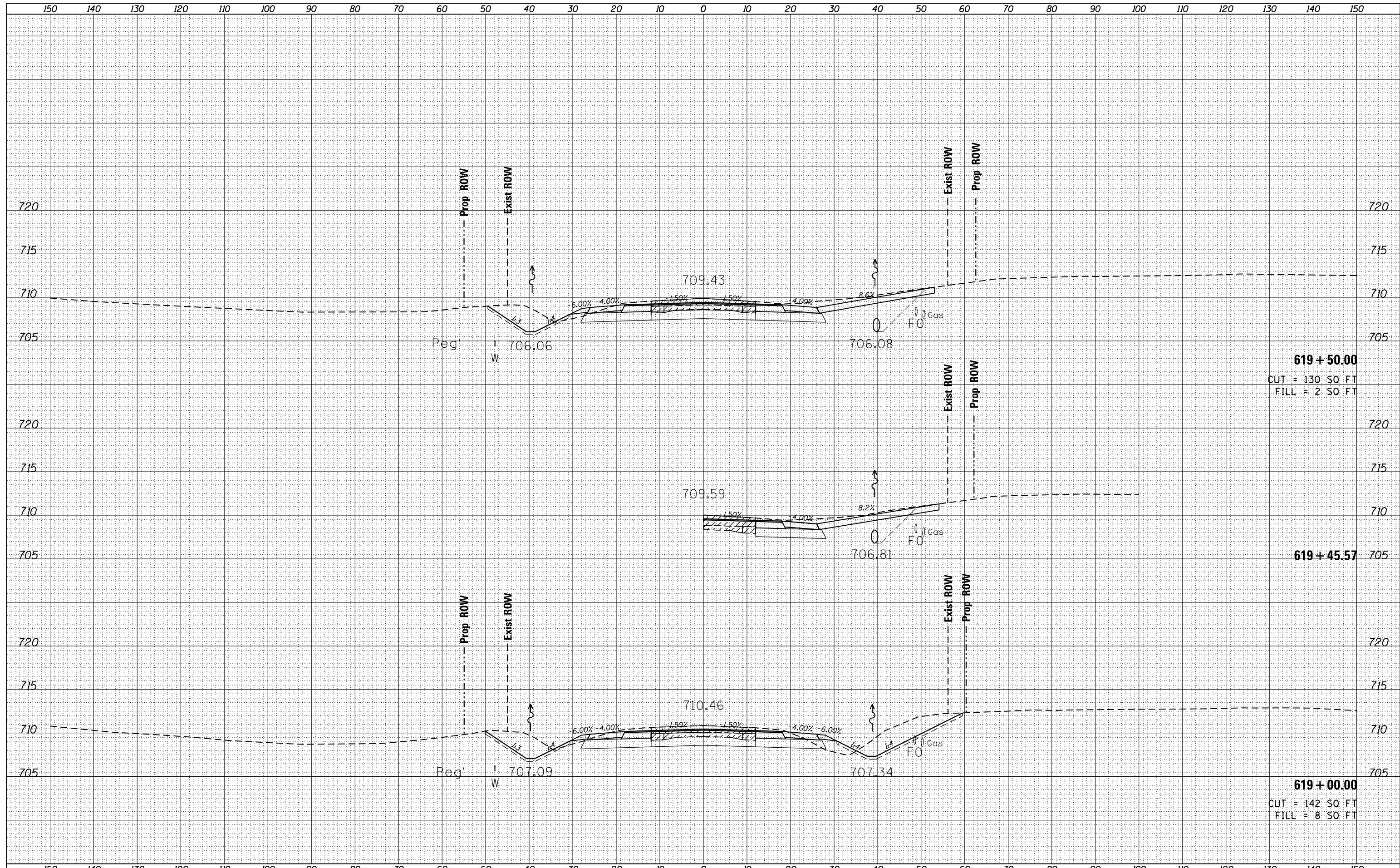
IL 116  
CROSS SECTIONS

SCALE: SHEET OF SHEETS STA. 618+00.00 TO STA. 618+51.05

F.A.P. RTE.	SECTION	COUNTY	TOTAL SHEETS	SHEET NO.
669	14W-2	PEORIA	254	223
				CONTRACT NO. 68B08
ILLINOIS FED. AID PROJECT				

BY	DATE
FINISHED	
SURVEYED	
PLOTTED	
TEMPLATE	
NOTE BOOK	
AREAS CHECKED	
NO.	

BY	DATE
ORIGINAL	
SURVEY	
PLOTTED	
TEMPLATE	
AREAS CHECKED	
NO.	



**619 + 50.00**  
 CUT = 130 SQ FT  
 FILL = 2 SQ FT

**619 + 45.57**

**619 + 00.00**  
 CUT = 142 SQ FT  
 FILL = 8 SQ FT

FILE NAME = D468B08-topo.dgn  
 Default

USER NAME = keathbr	DESIGNED -	REVISED -
PLOT SCALE = 20.0000' / in.	DRAWN -	REVISED -
PLOT DATE = 8/11/2016	CHECKED -	REVISED -
	DATE -	REVISED -

**STATE OF ILLINOIS  
 DEPARTMENT OF TRANSPORTATION**

**IL 116  
 CROSS SECTIONS**

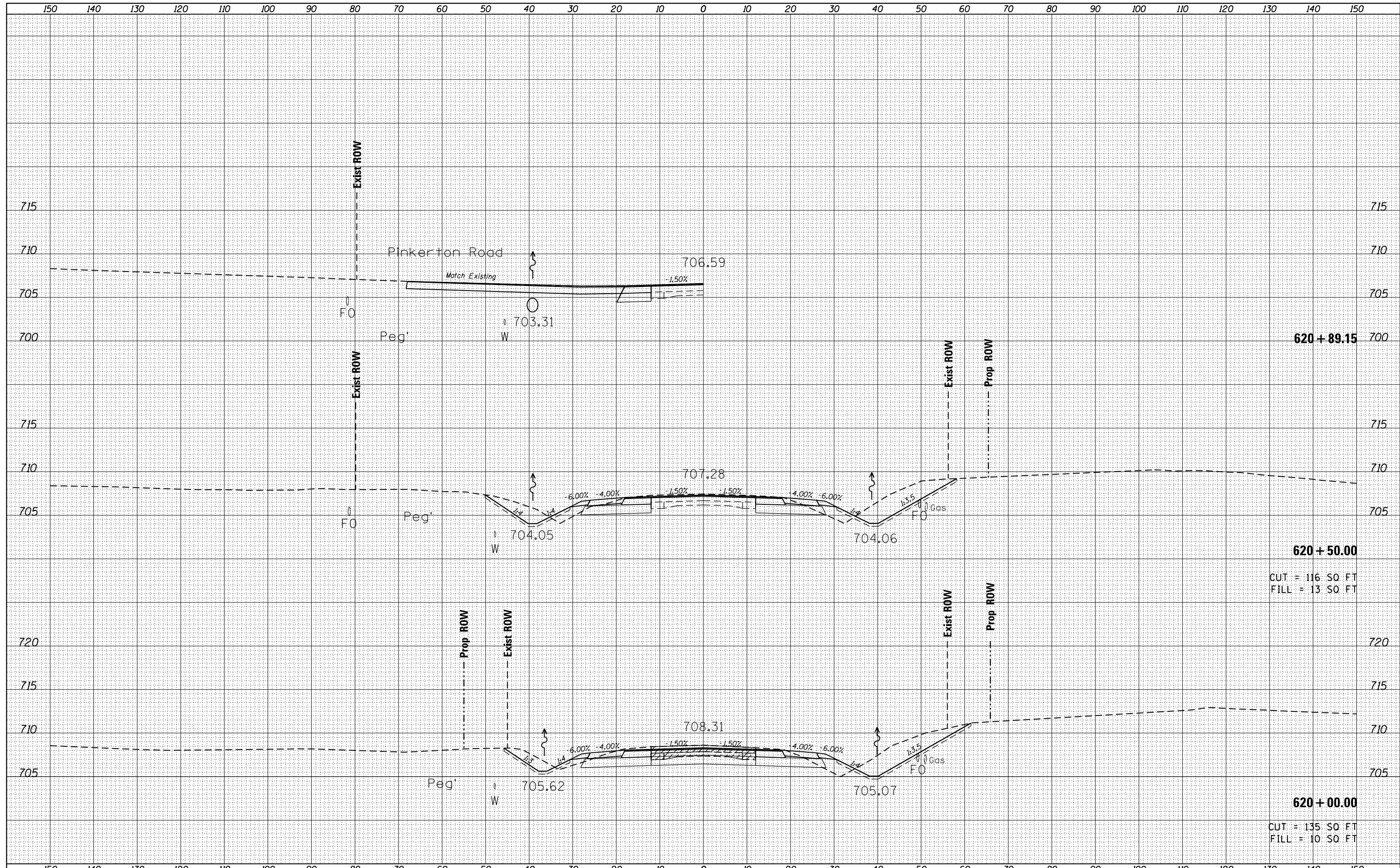
SCALE: SHEET OF SHEETS STA. 619+00.00 TO STA. 619+50.00

F.A.P. RTE.	SECTION	COUNTY	TOTAL SHEETS	SHEET NO.
669	14W-2	PEORIA	254	224
				CONTRACT NO. 68B08
ILLINOIS FED. AID PROJECT				



DATE	
BY	
FINISHED SURVEY	
PLOTTED	
TEMPLATE	
NOTE BOOK	
AREAS	
CHECKED	
NO.	

DATE	
BY	
ORIGINAL SURVEY	
PLOTTED	
TEMPLATE	
NOTE BOOK	
AREAS	
CHECKED	
NO.	



FILE NAME = D468B08-topo.dgn  
 Default

USER NAME = keathbr	DESIGNED -	REVISED -
	DRAWN -	REVISED -
PLOT SCALE = 20.0000' / in.	CHECKED -	REVISED -
PLOT DATE = 8/11/2016	DATE -	REVISED -

**STATE OF ILLINOIS  
 DEPARTMENT OF TRANSPORTATION**

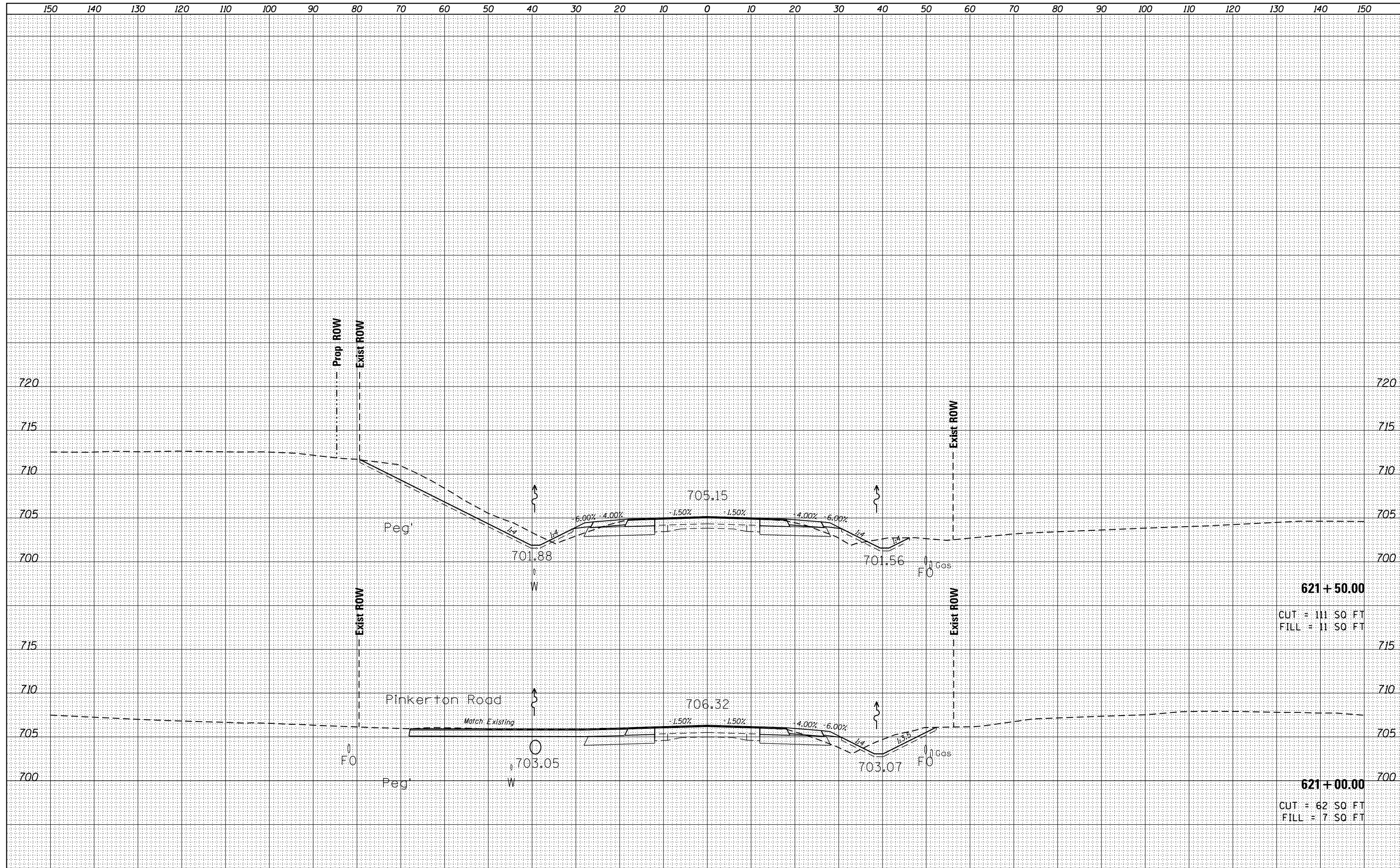
**IL 116  
 CROSS SECTIONS**

SCALE: SHEET OF SHEETS STA. 620+00.00 TO STA. 620+88.11

F.A.P. RTE. 669	SECTION 14W-2	COUNTY PEORIA	TOTAL SHEETS 254	SHEET NO. 225
CONTRACT NO. 68B08				ILLINOIS FED. AID PROJECT

DATE	
BY	
SURVEYED	
PLOTTED	
TEMPLATE	
AREAS	
CHECKED	
NO.	

DATE	
BY	
SURVEYED	
PLOTTED	
TEMPLATE	
AREAS	
CHECKED	
NO.	



**621 + 50.00**  
 CUT = 111 SO FT  
 FILL = 11 SO FT

**621 + 00.00**  
 CUT = 62 SO FT  
 FILL = 7 SO FT

FILE NAME =  
 D468B08-topo.dgn

USER NAME = kesthbr  
 DESIGNED -  
 DRAWN -  
 CHECKED -  
 DATE - 8/11/2016

REVISED -  
 REVISED -  
 REVISED -  
 REVISED -

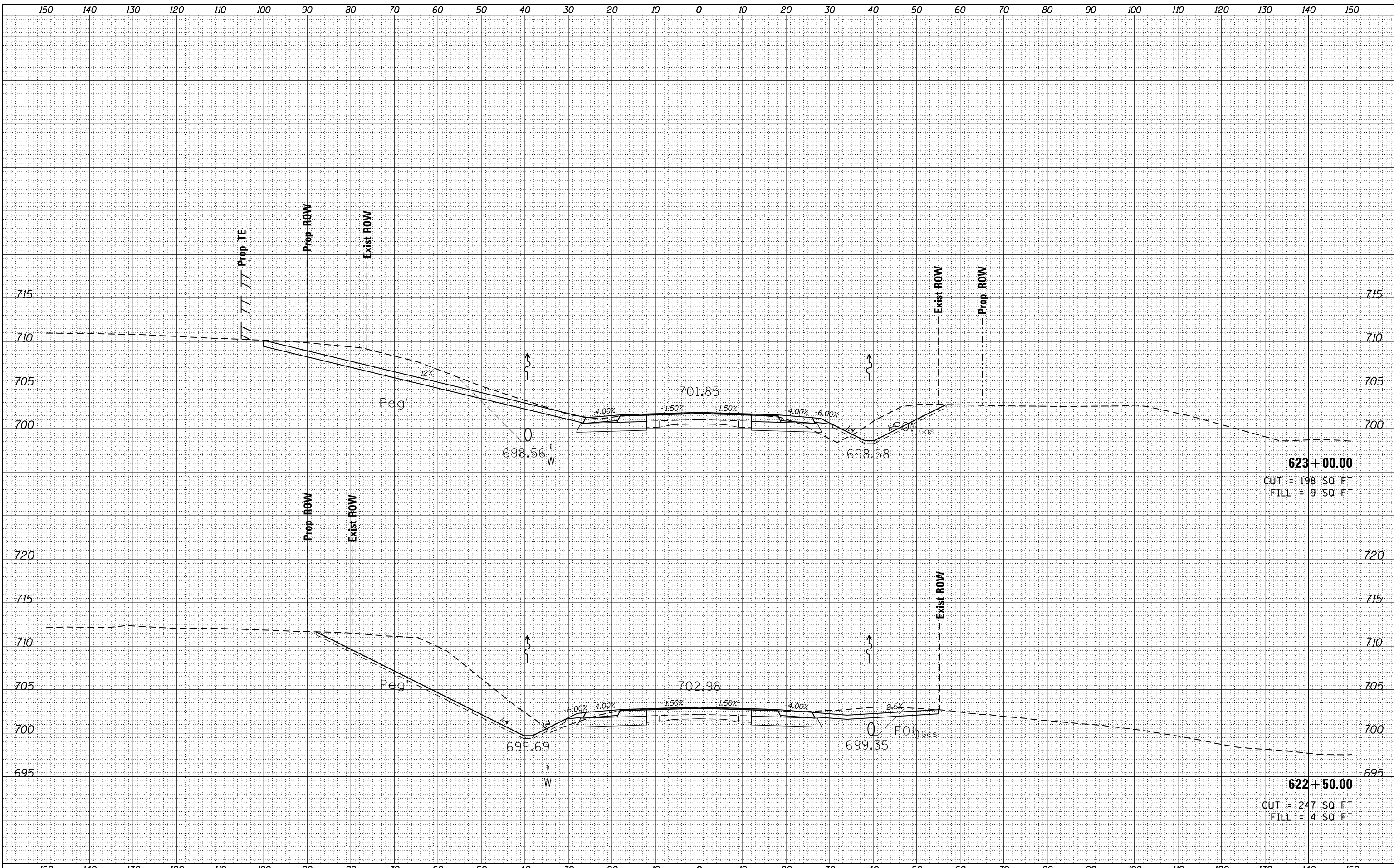
**STATE OF ILLINOIS  
 DEPARTMENT OF TRANSPORTATION**

**IL 116  
 CROSS SECTIONS**

SCALE: SHEET OF SHEETS STA. 621+00.00 TO STA. 621+50.00

F.A.P. RTE.	SECTION	COUNTY	TOTAL SHEETS	SHEET NO.
669	14W-2	PEORIA	254	226
CONTRACT NO. 68B08			ILLINOIS FED. AID PROJECT	





**623 + 00.00**  
 CUT = 198 SQ FT  
 FILL = 9 SQ FT

**622 + 50.00**  
 CUT = 247 SQ FT  
 FILL = 4 SQ FT

BY	DATE

BY	DATE

FILE NAME =  
 D468B08-topo.dgn

USER NAME = keathbr  
 DESIGNED -  
 DRAWN -  
 CHECKED -  
 DATE - 8/11/2016

REVISD -  
 REVISD -  
 REVISD -  
 REVISD -

**STATE OF ILLINOIS  
 DEPARTMENT OF TRANSPORTATION**

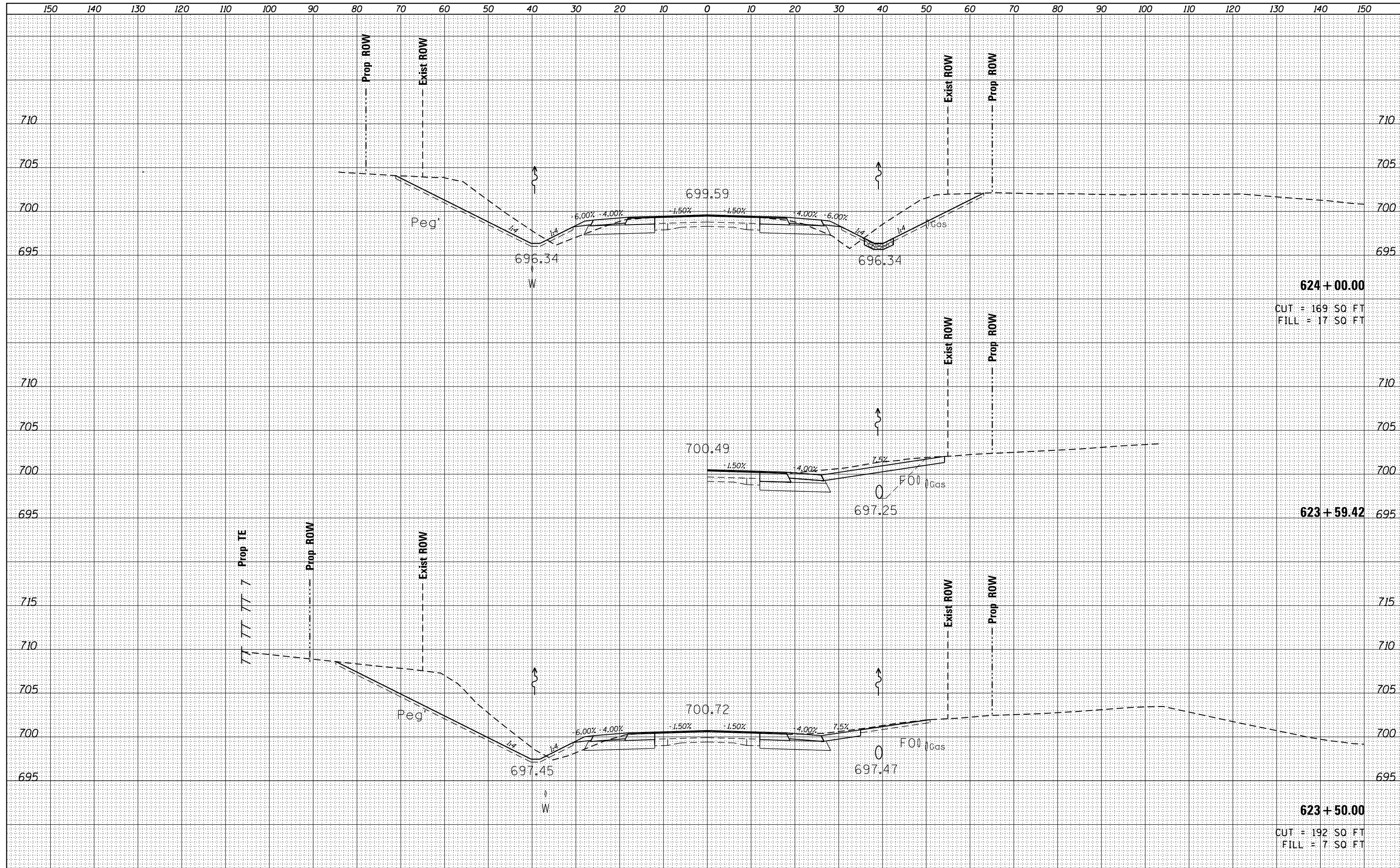
**IL 116  
 CROSS SECTIONS**

SCALE: SHEET OF SHEETS STA. 622+50.00 TO STA. 623+00.00

F.A.P. RTE.	SECTION	COUNTY	TOTAL SHEETS	SHEET NO.
669	14W-2	PEORIA	254	228
CONTRACT NO. 68B08			ILLINOIS FED. AID PROJECT	

DATE	
BY	
FINAL SURVEY	SURVEYED
NOTE BOOK	PLOTTED
NO.	TEMPLATE
	AREAS
	CHECKED

DATE	
BY	
ORIGINAL SURVEY	SURVEYED
NOTE BOOK	PLOTTED
NO.	TEMPLATE
	AREAS
	CHECKED



FILE NAME = D468B08-topo.dgn  
 Default

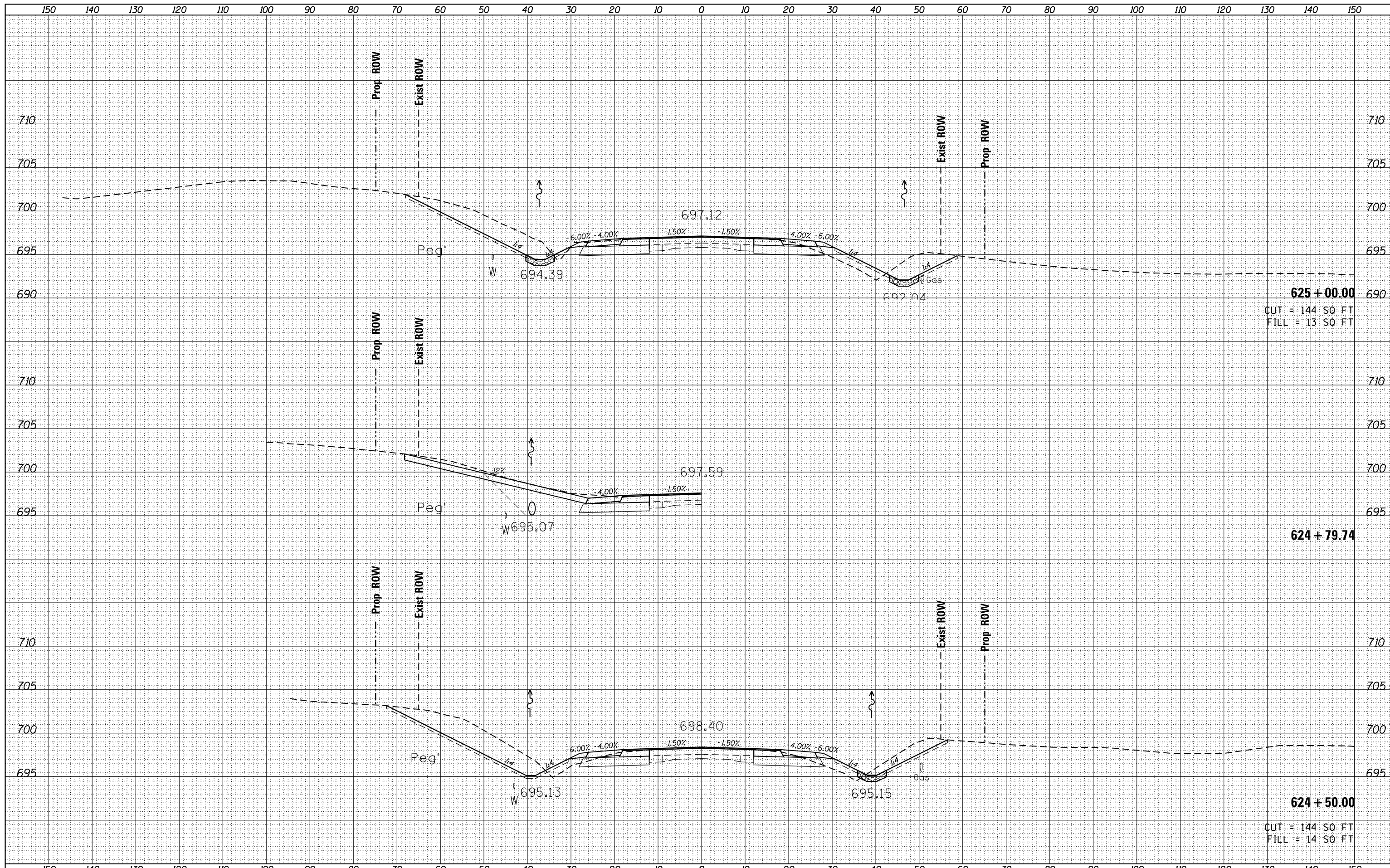
USER NAME = keathbr	DESIGNED -	REVISED -
PLOT SCALE = 20.0000' / in.	DRAWN -	REVISED -
PLOT DATE = 8/11/2016	CHECKED -	REVISED -
	DATE -	REVISED -

**STATE OF ILLINOIS  
DEPARTMENT OF TRANSPORTATION**

**IL 116  
CROSS SECTIONS**

SCALE: SHEET OF SHEETS STA. 623+50.00 TO STA. 624+00.00

F.A.P. RTE. 669	SECTION 14W-2	COUNTY PEORIA	TOTAL SHEETS 254	SHEET NO. 229
CONTRACT NO. 68B08			ILLINOIS FED. AID PROJECT	



DATE	
BY	
FINL SURVEY	SURVEYED
NOTE BOOK	PLOTTED
NO.	TEMPLATE
	AREAS
	CHECKED

DATE	
BY	
ORIGINAL SURVEY	SURVEYED
NOTE BOOK	PLOTTED
NO.	TEMPLATE
	AREAS
	CHECKED

FILE NAME = D468B08-topo.dgn  
 Default

USER NAME = keathbr  
 DESIGNED -  
 DRAWN -  
 CHECKED -  
 DATE - 8/11/2016

REVISED -  
 REVISED -  
 REVISED -  
 REVISED -

**STATE OF ILLINOIS  
 DEPARTMENT OF TRANSPORTATION**

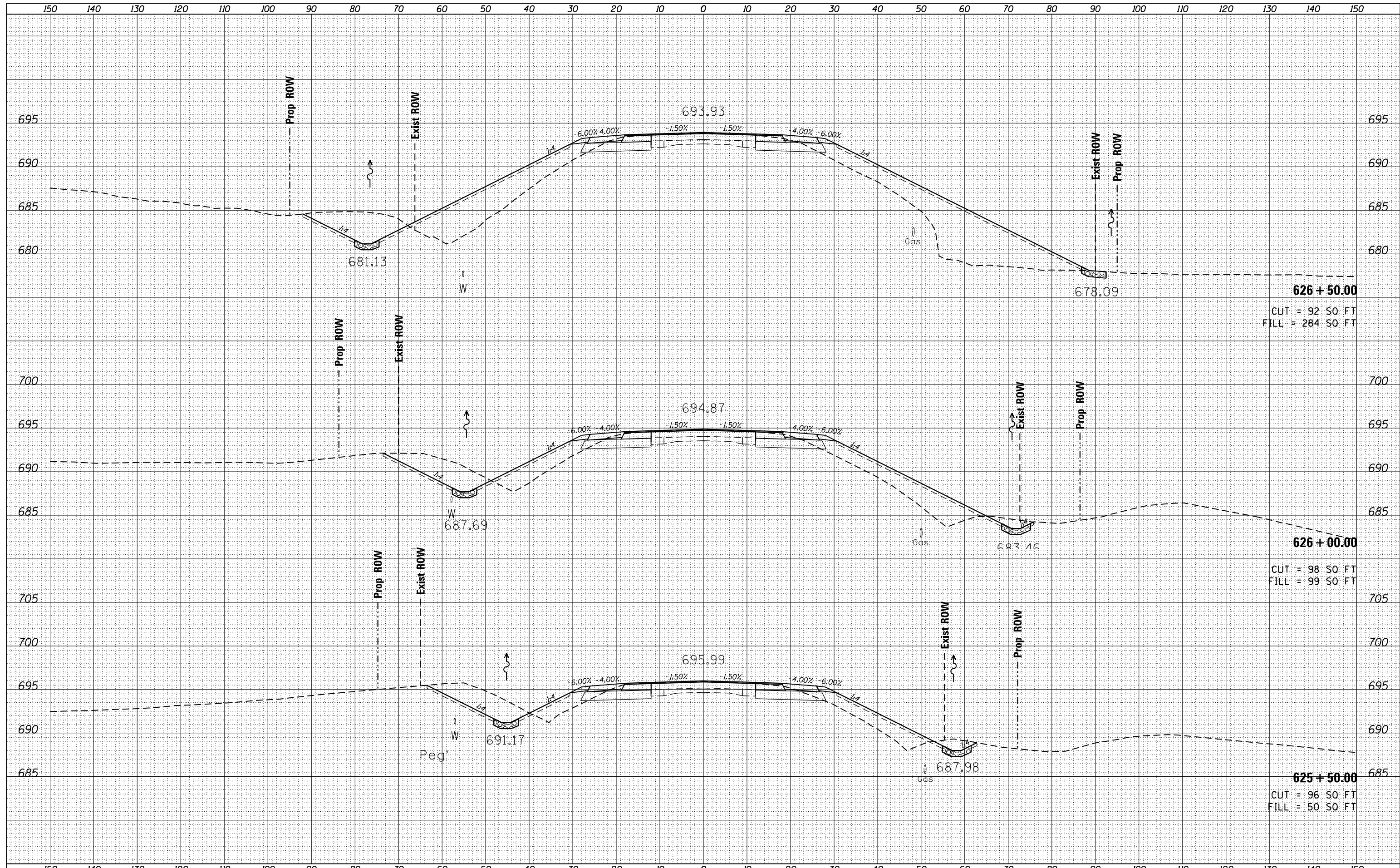
**IL 116  
 CROSS SECTIONS**

SCALE: SHEET OF SHEETS STA. 624+50.00 TO STA. 625+00.00

F.A.P. RTE.	SECTION	COUNTY	TOTAL SHEETS	SHEET NO.
669	14W-2	PEORIA	254	230
CONTRACT NO. 68B08			ILLINOIS FED. AID PROJECT	

BY	DATE
SURVEYED	
PLOTTED	
TEMPLATE	
AREAS CHECKED	
NO.	

BY	DATE
SURVEYED	
PLOTTED	
TEMPLATE	
AREAS CHECKED	
NO.	



FILE NAME = D468B08-topo.dgn  
 Default

USER NAME = keathbr	DESIGNED -	REVISED -
PLOT SCALE = 20.0000' / in.	DRAWN -	REVISED -
PLOT DATE = 8/11/2016	CHECKED -	REVISED -
	DATE -	REVISED -

**STATE OF ILLINOIS  
DEPARTMENT OF TRANSPORTATION**

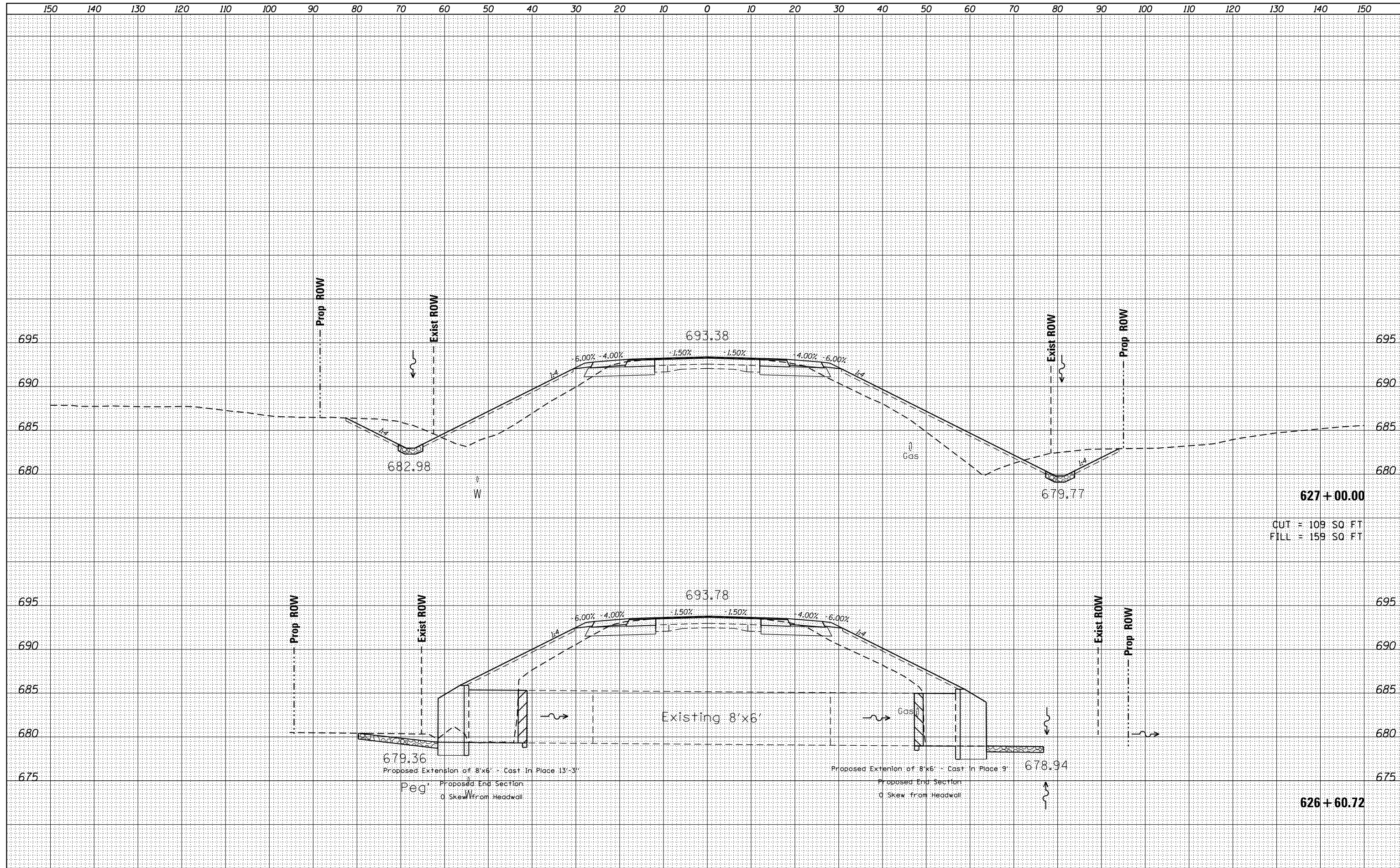
**IL 116  
CROSS SECTIONS**

SCALE: SHEET OF SHEETS STA. 625+50.00 TO STA. 626+50.00

F.A.P. RTE. 669	SECTION 14W-2	COUNTY PEORIA	TOTAL SHEETS 254	SHEET NO. 231
CONTRACT NO. 68B08			ILLINOIS FED. AID PROJECT	

DATE	
BY	
SURVEYED	
PLOTTED	
TEMPLATE	
AREAS CHECKED	
NO.	

DATE	
BY	
SURVEYED	
PLOTTED	
TEMPLATE	
AREAS CHECKED	
NO.	



**627 + 00.00**  
 CUT = 109 SQ FT  
 FILL = 159 SQ FT

**626 + 60.72**

FILE NAME =  
 D468B08-topo.dgn

USER NAME = keathbr  
 PLOT SCALE = 20.0000' / in.  
 PLOT DATE = 8/11/2016

DESIGNED -	REVISED -
DRAWN -	REVISED -
CHECKED -	REVISED -
DATE -	REVISED -

**STATE OF ILLINOIS  
 DEPARTMENT OF TRANSPORTATION**

**IL 116  
 CROSS SECTIONS**

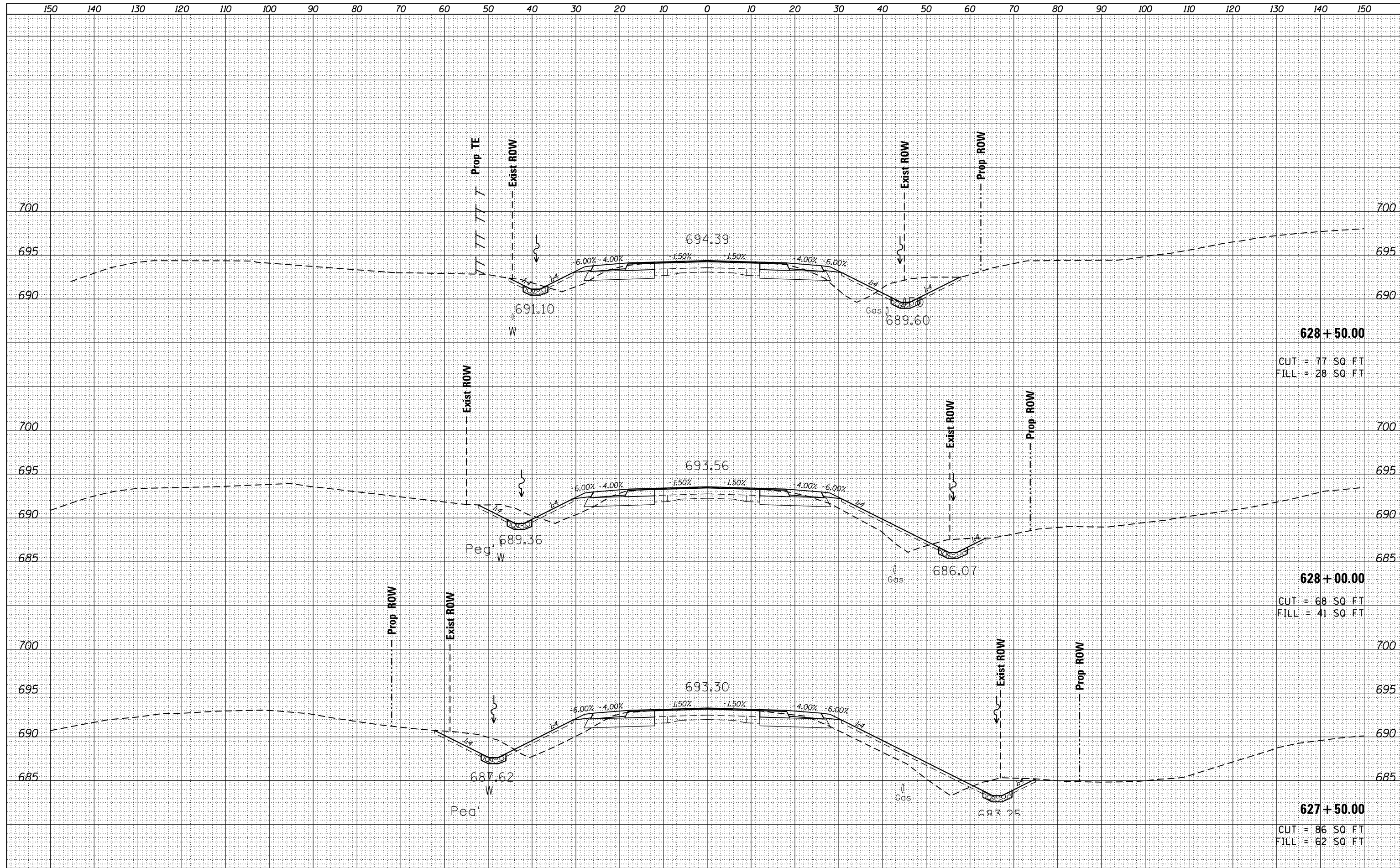
SCALE: SHEET OF SHEETS STA. 626+60.72 TO STA. 627+00.00

F.A.P. RTE.	SECTION	COUNTY	TOTAL SHEETS	SHEET NO.
669	14W-2	PEORIA	254	232
			CONTRACT NO. 68B08	
ILLINOIS FED. AID PROJECT				



DATE	
BY	
FINAL SURVEY	
PLOTTED	
TEMPLATE	
NOTE BOOK	
AREAS CHECKED	
NO.	

DATE	
BY	
ORIGINAL SURVEY	
PLOTTED	
TEMPLATE	
NOTE BOOK	
AREAS CHECKED	
NO.	



**628 + 50.00**  
 CUT = 77 SQ FT  
 FILL = 28 SQ FT

**628 + 00.00**  
 CUT = 68 SQ FT  
 FILL = 41 SQ FT

**627 + 50.00**  
 CUT = 86 SQ FT  
 FILL = 62 SQ FT

FILE NAME = D468B08-topo.dgn  
 Default

USER NAME = keathbr	DESIGNED -	REVISED -
PLOT SCALE = 20.0000' / in.	DRAWN -	REVISED -
PLOT DATE = 8/11/2016	CHECKED -	REVISED -
	DATE -	REVISED -

**STATE OF ILLINOIS  
 DEPARTMENT OF TRANSPORTATION**

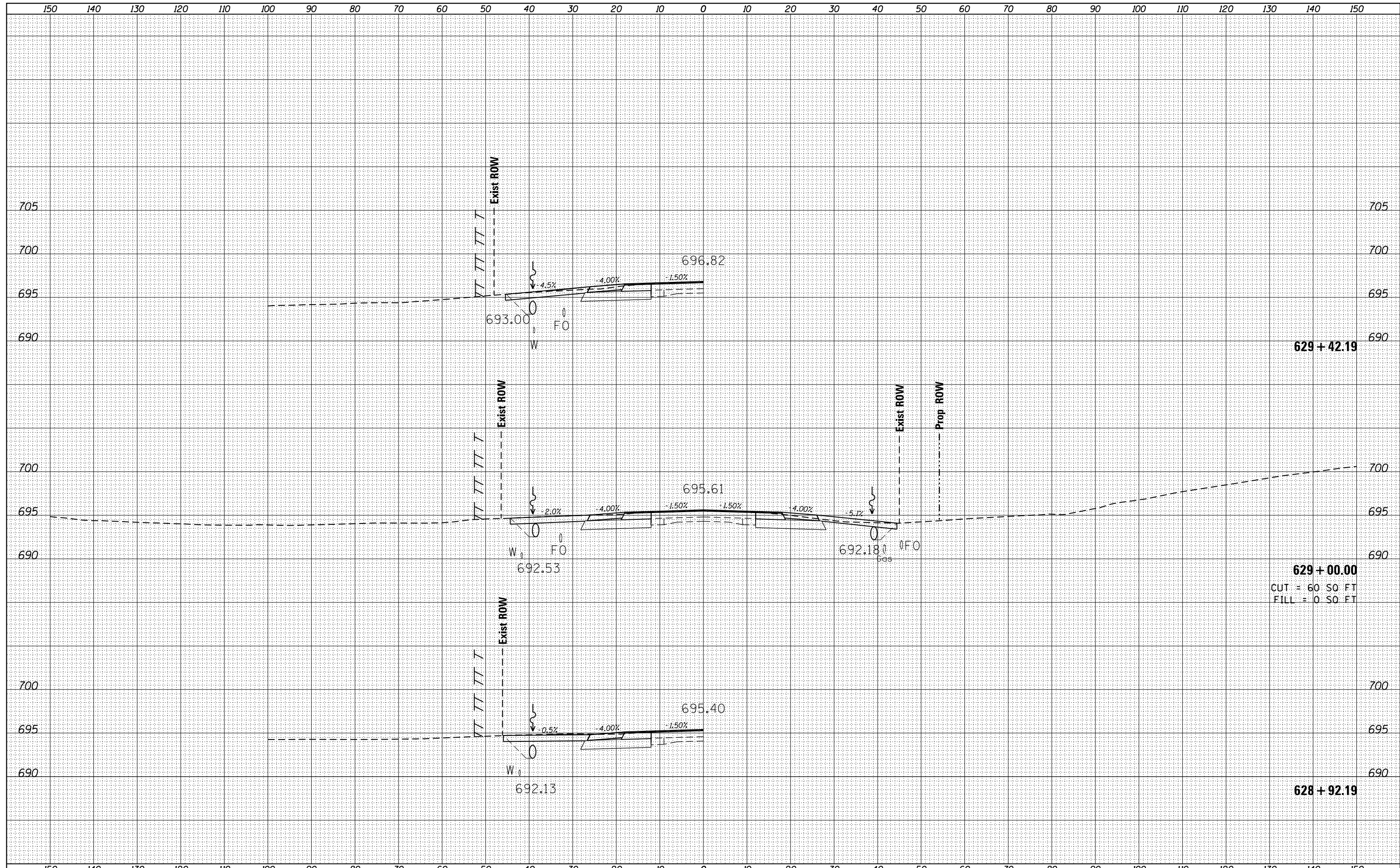
**IL 116  
 CROSS SECTIONS**

SCALE: SHEET OF SHEETS STA. 627+50.00 TO STA. 628+50.00

F.A.P. RTE. 669	SECTION 14W-2	COUNTY PEORIA	TOTAL SHEETS 254	SHEET NO. 233
				CONTRACT NO. 68B08
ILLINOIS FED. AID PROJECT				

BY	DATE

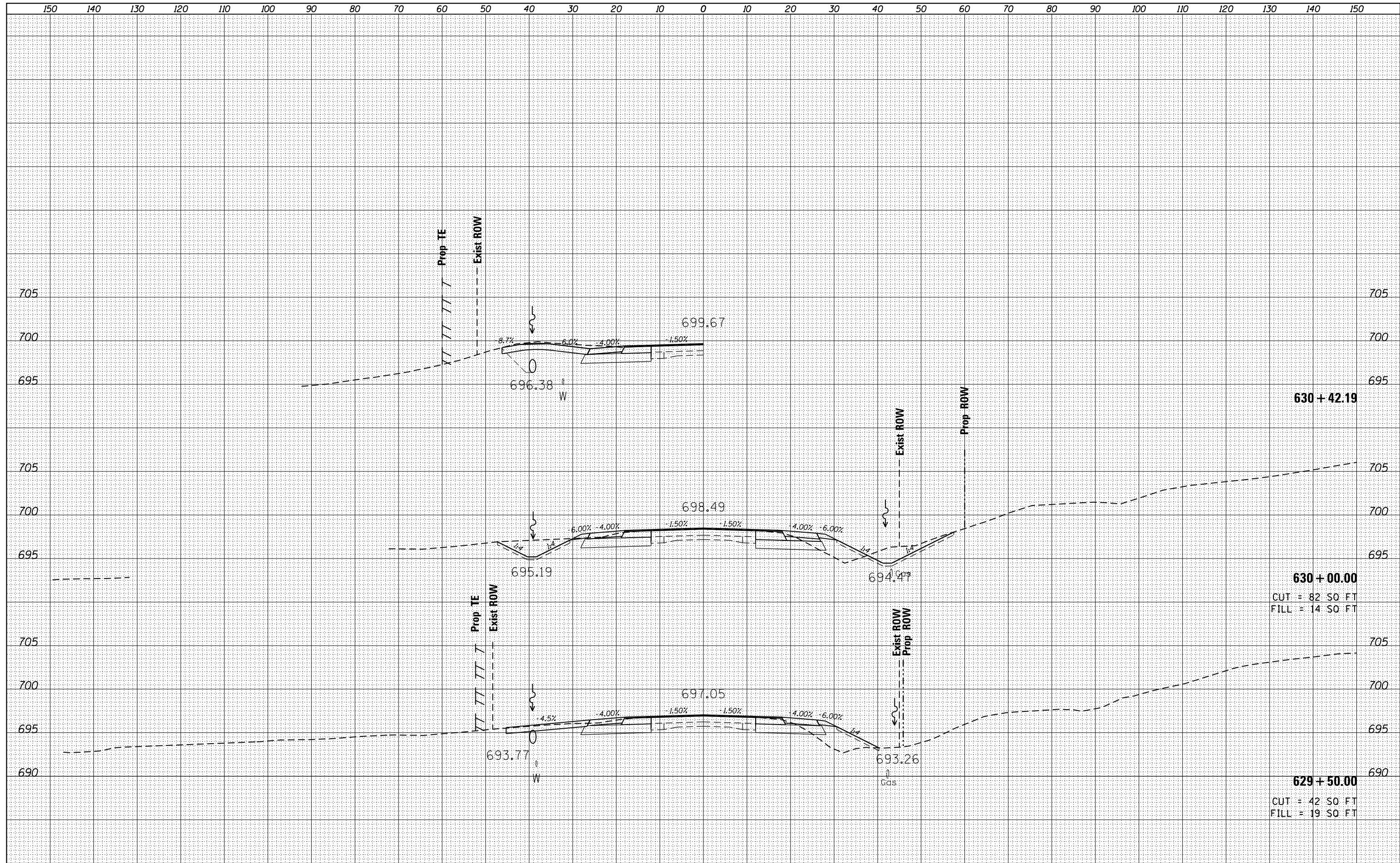
BY	DATE



**629 + 00.00**  
 CUT = 60 SQ FT  
 FILL = 0 SQ FT

BY	DATE

ORIGINAL SURVEY	SURVEYED	DATE
NOTE BOOK	PLOTTED	
	TEMPLATE	
	AREAS	
	CHECKED	



FILE NAME =  
D468B08-topo.dgn  
Default

USER NAME = kesthbr	DESIGNED -	REvised -
	DRAWN -	REvised -
	CHECKED -	REvised -
PLOT DATE = 8/11/2016	DATE -	REvised -

**STATE OF ILLINOIS  
DEPARTMENT OF TRANSPORTATION**

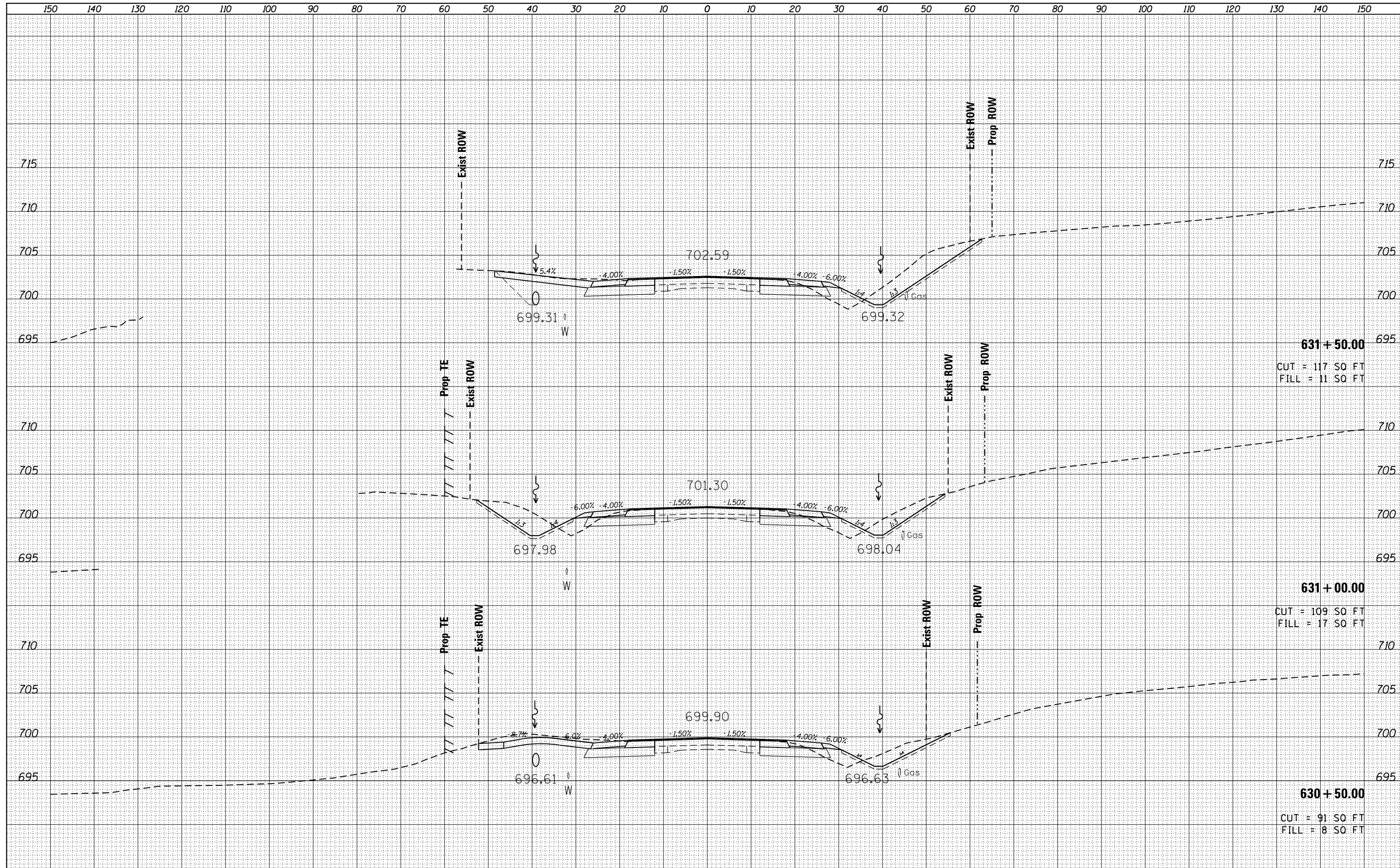
**IL 116  
CROSS SECTIONS**

SCALE:        SHEET      OF      SHEETS      STA. 629+50.00      TO STA. 630+42.19

F.A.P. RTE.	SECTION	COUNTY	TOTAL SHEETS	SHEET NO.
669	14W-2	PEORIA	254	235
CONTRACT NO. 68B08			ILLINOIS FED. AID PROJECT	

DATE	
BY	
FINAL SURVEY	SURVEYED
NOTE BOOK	PLOTTED
NO.	TEMPLATE
	AREAS
	CHECKED

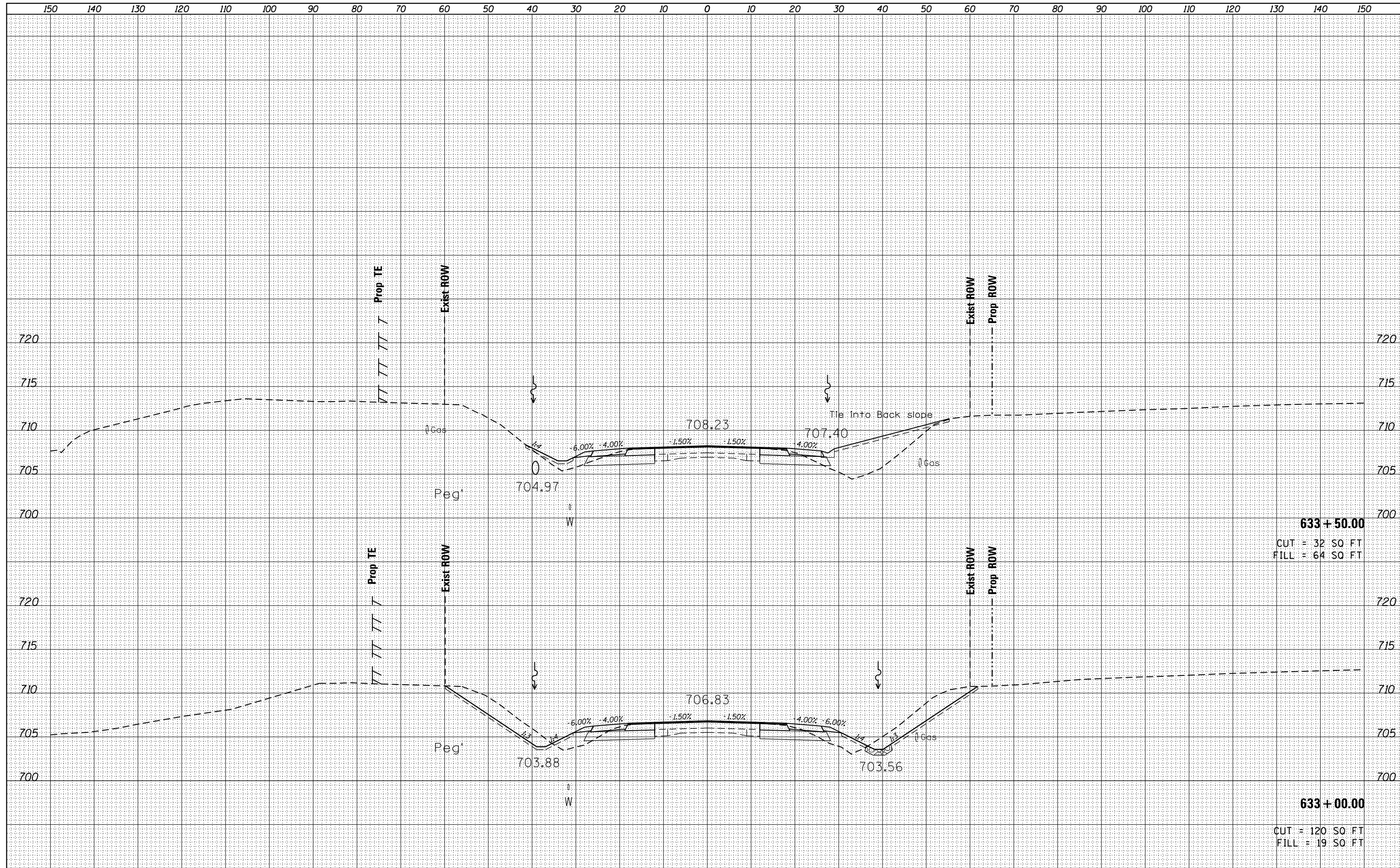
DATE	
BY	
ORIGINAL SURVEY	SURVEYED
NOTE BOOK	PLOTTED
NO.	TEMPLATE
	AREAS
	CHECKED





DATE	
BY	
FINAL SURVEY	SURVEYED
NOTE BOOK	PLOTTED
NO.	TEMPLATE
	AREAS CHECKED
	AREAS CHECKED

DATE	
BY	
ORIGINAL SURVEY	SURVEYED
NOTE BOOK	PLOTTED
NO.	TEMPLATE
	AREAS CHECKED
	AREAS CHECKED



**633 + 50.00**  
 CUT = 32 SQ FT  
 FILL = 64 SQ FT

**633 + 00.00**  
 CUT = 120 SQ FT  
 FILL = 19 SQ FT

FILE NAME =  
 D468B08-topo.dgn

USER NAME = keathbr  
 DESIGNED -  
 DRAWN -  
 CHECKED -  
 DATE - 8/11/2016

REVISED -  
 REVISED -  
 REVISED -  
 REVISED -

**STATE OF ILLINOIS  
 DEPARTMENT OF TRANSPORTATION**

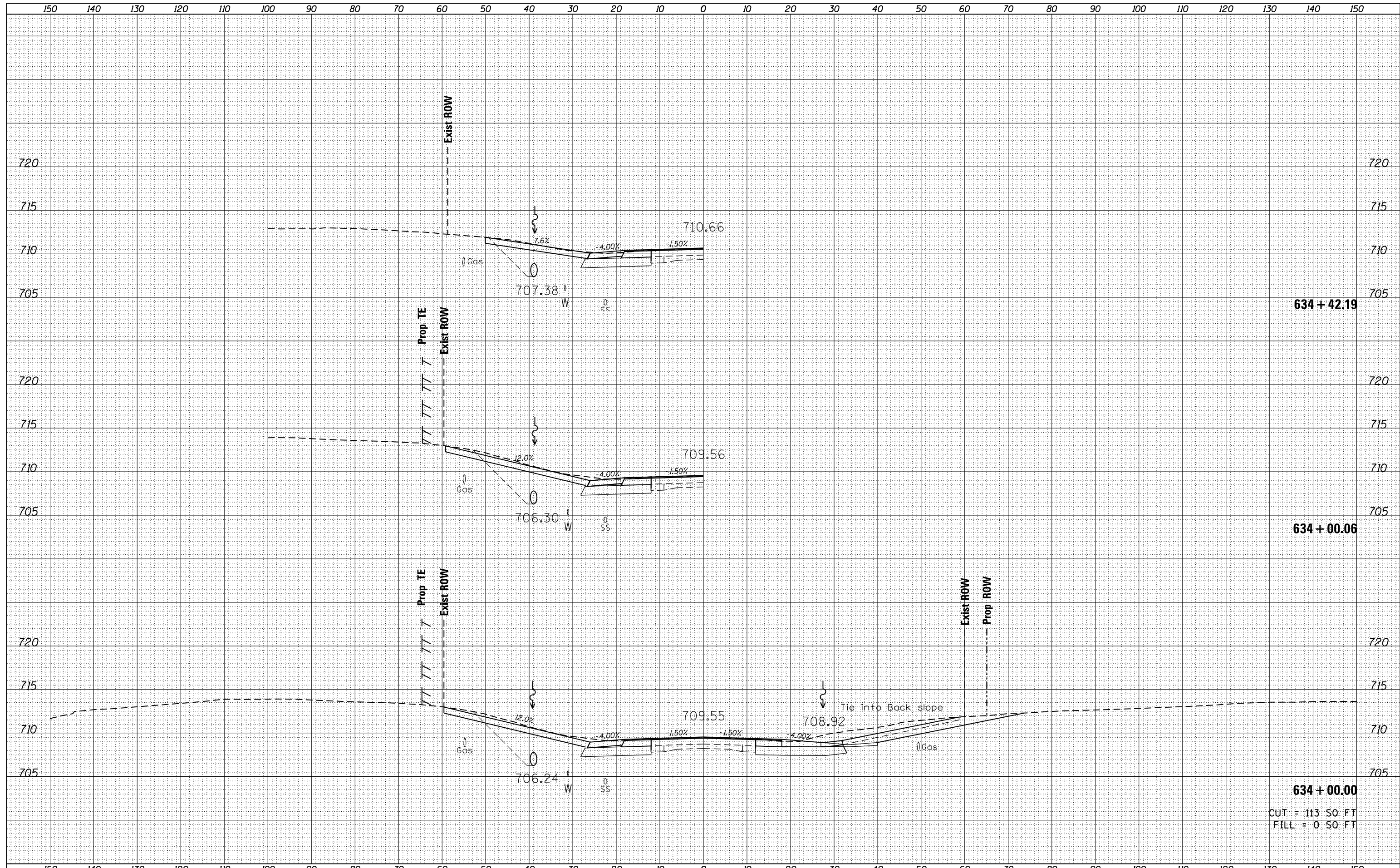
**IL 116  
 CROSS SECTIONS**

SCALE: SHEET OF SHEETS STA. 633+00.00 TO STA. 633+50.00

F.A.P. RTE.	SECTION	COUNTY	TOTAL SHEETS	SHEET NO.
669	14W-2	PEORIA	254	238
CONTRACT NO. 68B08			ILLINOIS FED. AID PROJECT	

DATE	
BY	
FINAL SURVEY	SURVEYED
NOTE BOOK	PLOTTED
NO.	TEMPLATE
	AREAS CHECKED

DATE	
BY	
ORIGINAL SURVEY	SURVEYED
NOTE BOOK	PLOTTED
NO.	TEMPLATE
	AREAS CHECKED



634 + 00.00  
 CUT = 113.50 FT  
 FILL = 0.50 FT

FILE NAME = D468B08-topo.dgn  
 USER NAME = keathbr

DESIGNED -	REVISD -
DRAWN -	REVISD -
CHECKED -	REVISD -
DATE -	REVISD -

STATE OF ILLINOIS  
 DEPARTMENT OF TRANSPORTATION

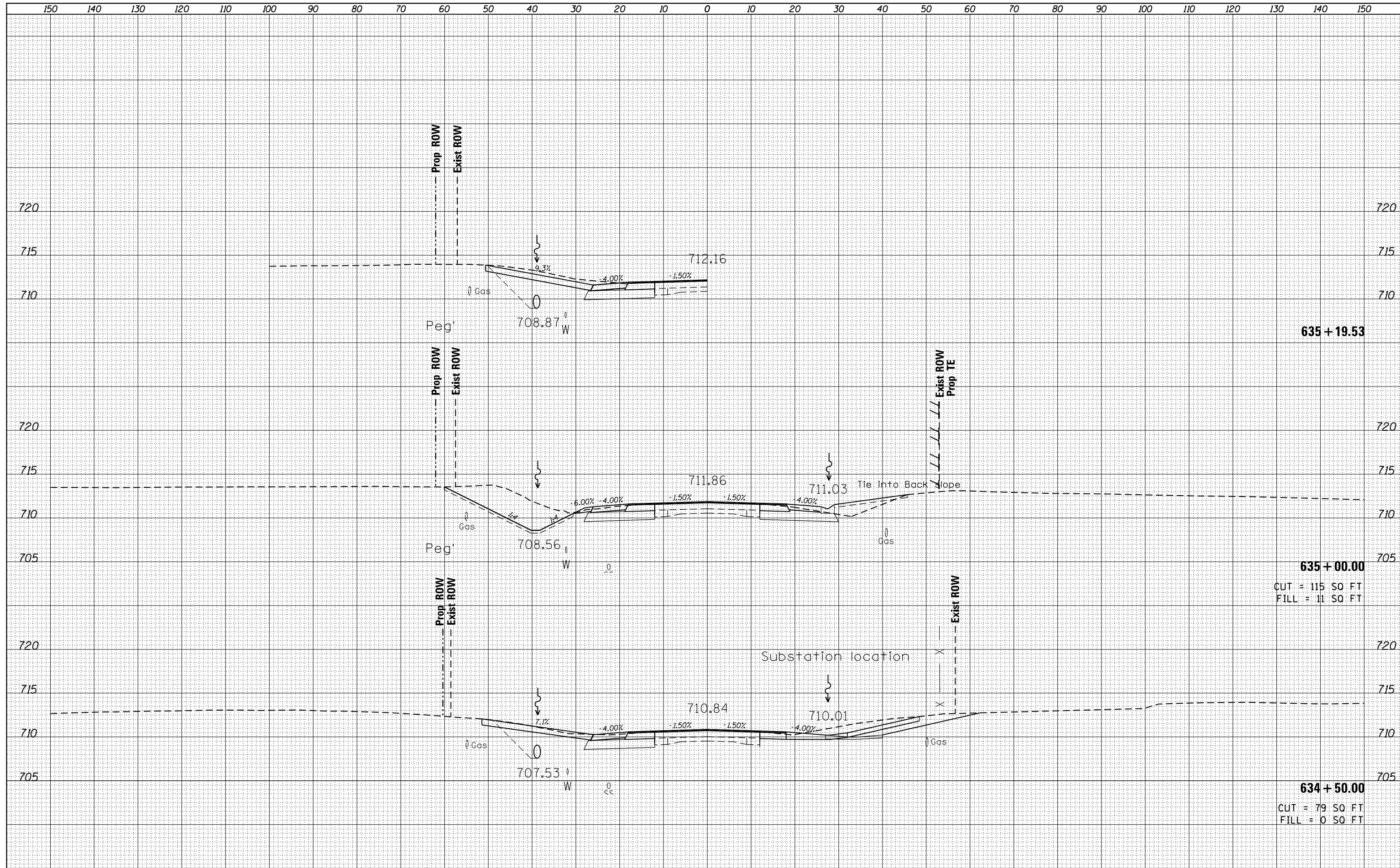
IL 116  
 CROSS SECTIONS

SCALE: SHEET OF SHEETS STA. 634+00.00 TO STA. 634+42.19

F.A.P. RTE.	SECTION	COUNTY	TOTAL SHEETS	SHEET NO.
669	14W-2	PEORIA	254	239
				CONTRACT NO. 68B08
ILLINOIS FED. AID PROJECT				

DATE	
BY	
FINAL SURVEY	SURVEYED
NOTE BOOK	PLOTTED
NO.	TEMPLATE
	AREAS
	CHECKED

DATE	
BY	
ORIGINAL SURVEY	SURVEYED
NOTE BOOK	PLOTTED
NO.	TEMPLATE
	AREAS
	CHECKED



FILE NAME = D468B08-topo.dgn  
 Default

USER NAME = keathbr	DESIGNED -	REVISED -
PLOT SCALE = 20.0000' / in.	DRAWN -	REVISED -
PLOT DATE = 8/11/2016	CHECKED -	REVISED -
	DATE -	REVISED -

**STATE OF ILLINOIS  
DEPARTMENT OF TRANSPORTATION**

**IL 116  
CROSS SECTIONS**

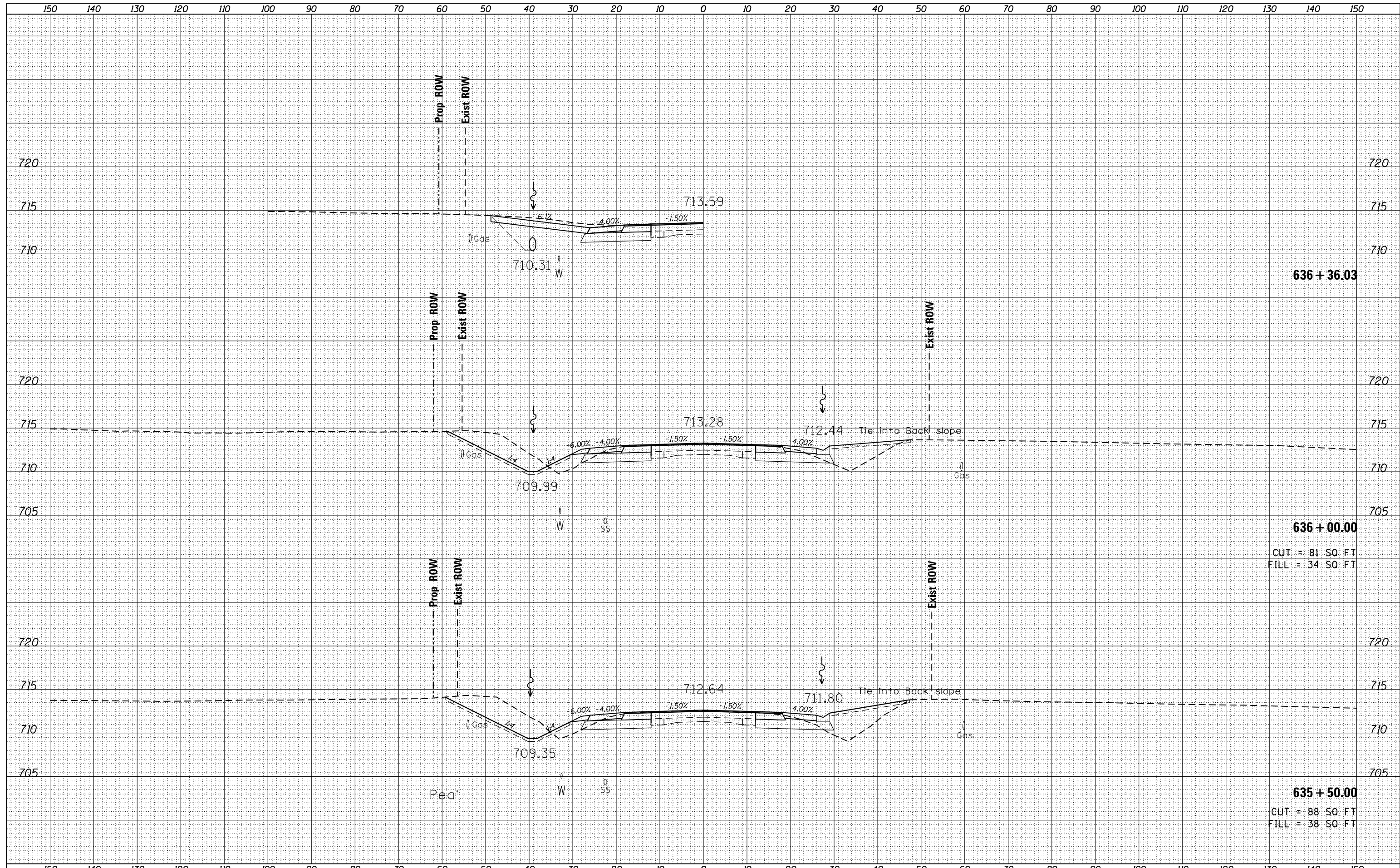
SCALE: SHEET OF SHEETS STA. 634+50.00 TO STA. 635+18.88

F.A.P. RTE. 669	SECTION 14W-2	COUNTY PEORIA	TOTAL SHEETS 254	SHEET NO. 240
CONTRACT NO. 68B08			ILLINOIS FED. AID PROJECT	



DATE	
BY	
FINAL SURVEY	SURVEYED
NOTE BOOK	PLOTTED
NO.	TEMPLATE
	AREAS
	CHECKED

DATE	
BY	
ORIGINAL SURVEY	SURVEYED
NOTE BOOK	PLOTTED
NO.	TEMPLATE
	AREAS
	CHECKED



636 + 36.03

636 + 00.00  
 CUT = 81 SO FT  
 FILL = 34 SO FT

635 + 50.00  
 CUT = 88 SO FT  
 FILL = 38 SO FT

FILE NAME = D468B08-topo.dgn

USER NAME = keathbr

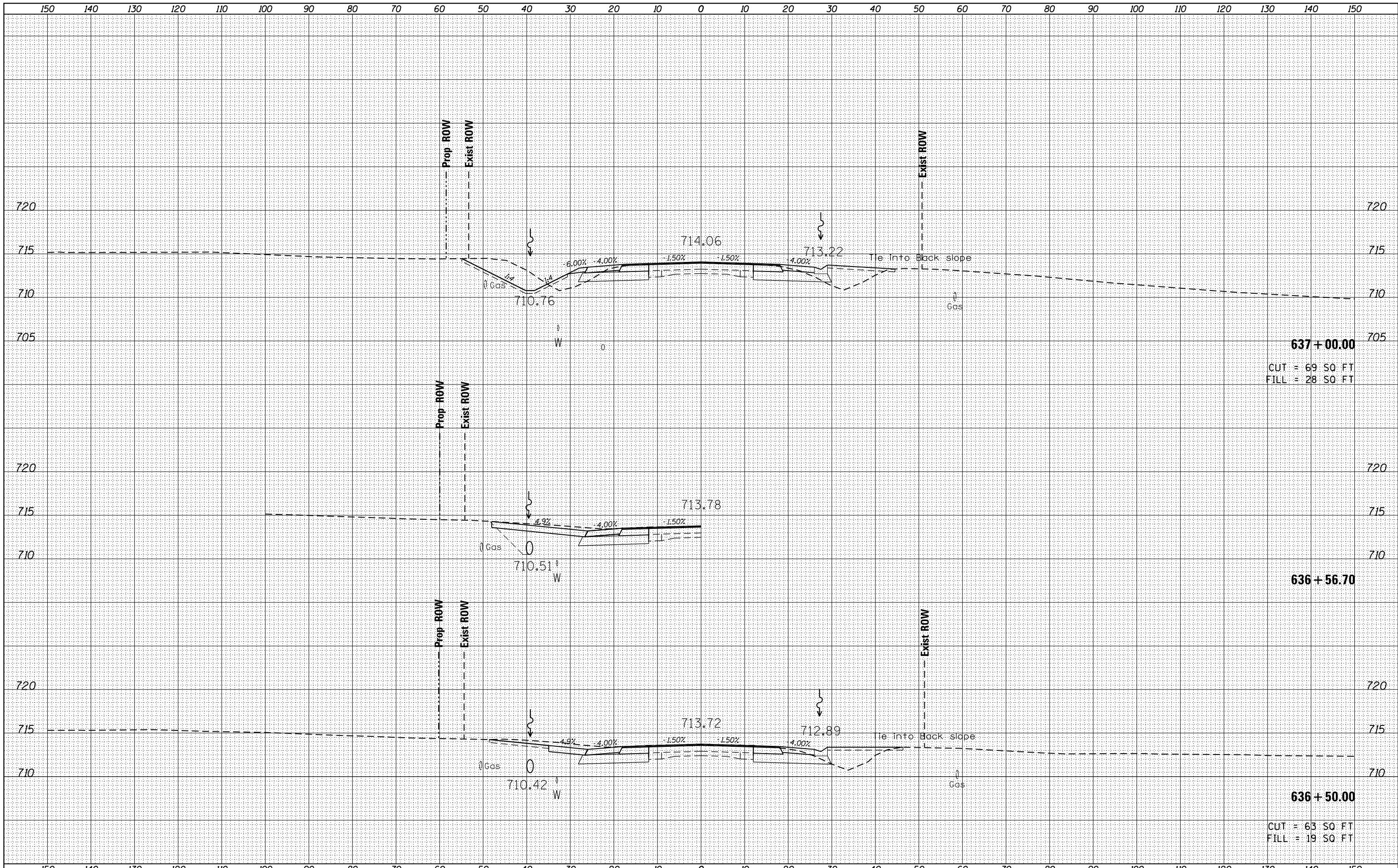
DESIGNED -  
 DRAWN -  
 CHECKED -  
 DATE -

REVISED -  
 REVISED -  
 REVISED -  
 REVISED -

STATE OF ILLINOIS  
 DEPARTMENT OF TRANSPORTATION

IL 116  
 CROSS SECTIONS  
 SCALE: SHEET OF SHEETS STA. 635+50.00 TO STA. 636+35.12

F.A.P. RTE.	SECTION	COUNTY	TOTAL SHEETS	SHEET NO.
669	14W-2	PEORIA	254	241
				CONTRACT NO. 68B08
ILLINOIS FED. AID PROJECT				



DATE	
BY	
FINISHED SURVEY	
PLOTTED	
TEMPLATE	
NOTE BOOK	
AREAS CHECKED	
NO.	

DATE	
BY	
ORIGINAL SURVEY	
PLOTTED	
TEMPLATE	
NOTE BOOK	
AREAS CHECKED	
NO.	

FILE NAME = D468B08-topo.dgn  
 Default

USER NAME = keathbr	DESIGNED -	REVISED -
	DRAWN -	REVISED -
PLOT SCALE = 20.0000' / in.	CHECKED -	REVISED -
PLOT DATE = 8/11/2016	DATE -	REVISED -

**STATE OF ILLINOIS  
DEPARTMENT OF TRANSPORTATION**

**IL 116  
CROSS SECTIONS**

SCALE: SHEET OF SHEETS STA. 636+50.00 TO STA. 637+00.00

F.A.P. RTE.	SECTION	COUNTY	TOTAL SHEETS	SHEET NO.
669	14W-2	PEORIA	254	242
				CONTRACT NO. 68B08
ILLINOIS FED. AID PROJECT				

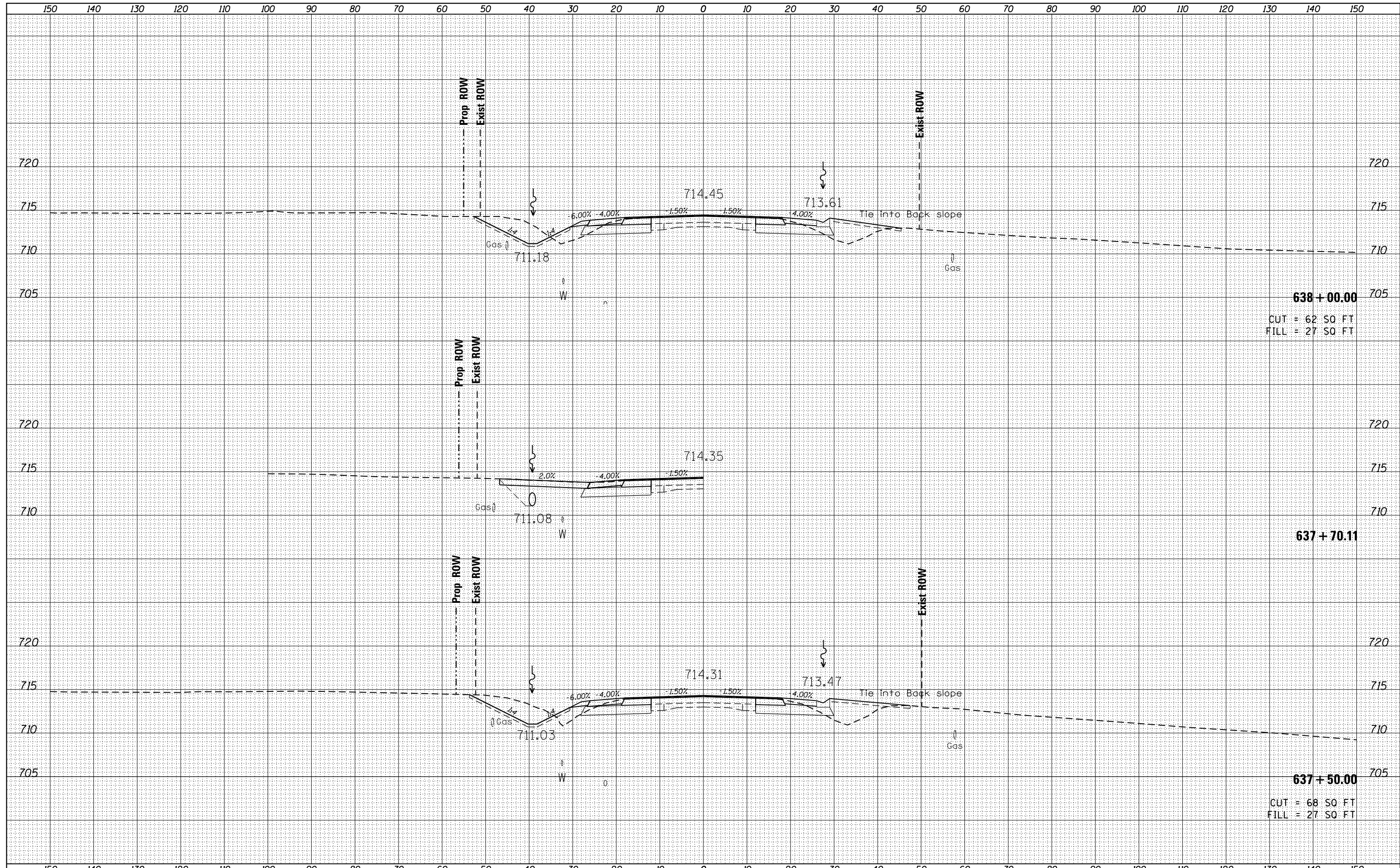
**637 + 00.00**  
 CUT = 69 SQ FT  
 FILL = 28 SQ FT

**636 + 56.70**

**636 + 50.00**  
 CUT = 63 SQ FT  
 FILL = 19 SQ FT

DATE	
BY	
ORIGINAL SURVEY	
SURVEYED	
PLOTTED	
TEMPLATE	
NOTE BOOK	
AREAS CHECKED	
NO.	

DATE	
BY	
ORIGINAL SURVEY	
SURVEYED	
PLOTTED	
TEMPLATE	
NOTE BOOK	
AREAS CHECKED	
NO.	



**638 + 00.00**  
 CUT = 62 SQ FT  
 FILL = 27 SQ FT

**637 + 70.11**

**637 + 50.00**  
 CUT = 68 SQ FT  
 FILL = 27 SQ FT

FILE NAME =  
 D468B08-topo.dgn

USER NAME = keathbr	DESIGNED -	REVISED -
	DRAWN -	REVISED -
PLOT SCALE = 20.0000' / in.	CHECKED -	REVISED -
PLOT DATE = 8/11/2016	DATE -	REVISED -

**STATE OF ILLINOIS  
 DEPARTMENT OF TRANSPORTATION**

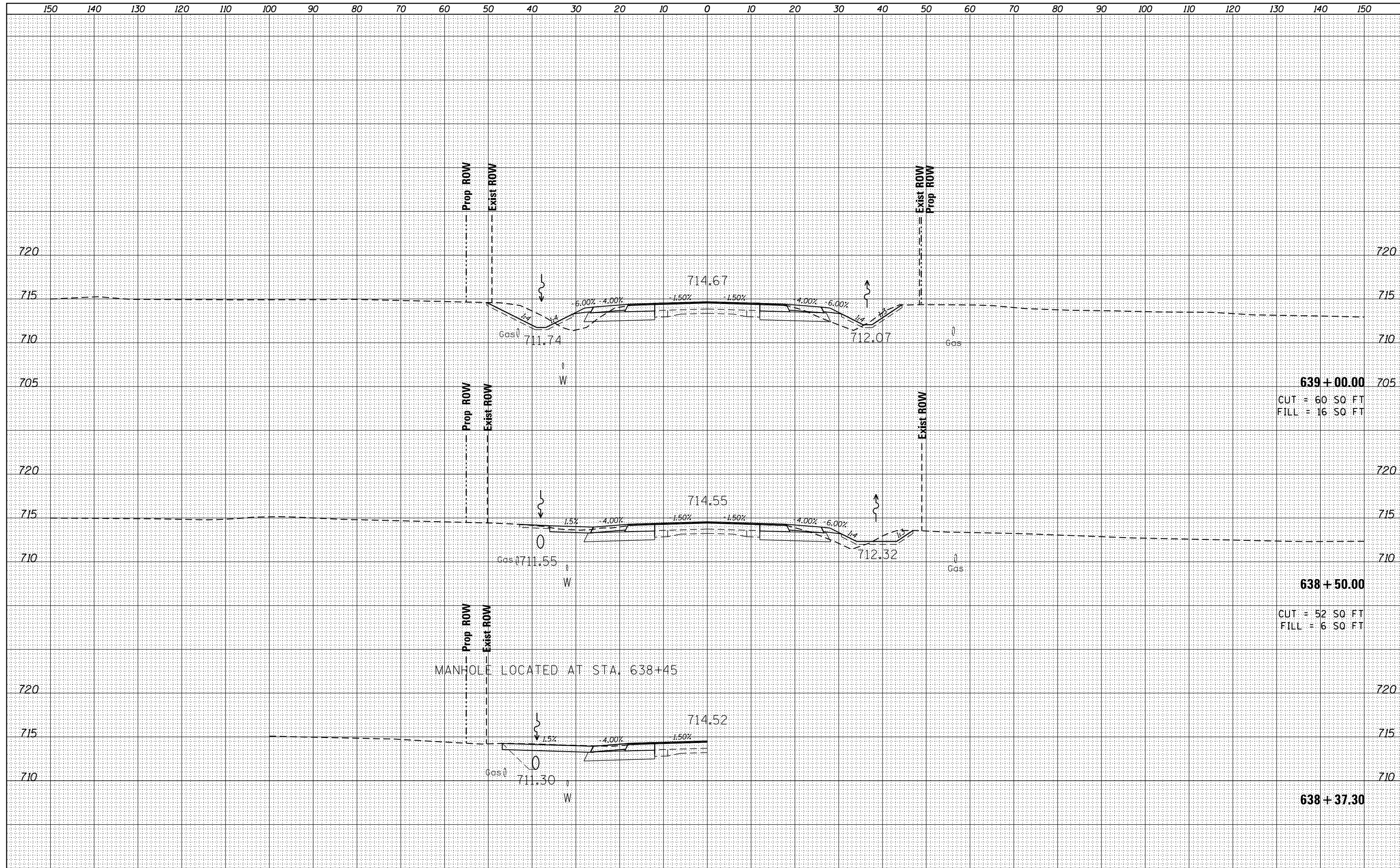
**IL 116  
 CROSS SECTIONS**

SCALE: SHEET OF SHEETS STA. 637+50.00 TO STA. 638+00.00

F.A.P. RTE.	SECTION	COUNTY	TOTAL SHEETS	SHEET NO.
669	14W-2	PEORIA	254	243
CONTRACT NO. 68B08				
ILLINOIS FED. AID PROJECT				

BY	DATE
SURVEYED	
PLOTTED	
TEMPLATE	
NOTE BOOK	
AREAS CHECKED	
NO.	

BY	DATE
SURVEYED	
PLOTTED	
TEMPLATE	
NOTE BOOK	
AREAS CHECKED	
NO.	



**639 + 00.00**  
 CUT = 60 SQ FT  
 FILL = 16 SQ FT

**638 + 50.00**  
 CUT = 52 SQ FT  
 FILL = 6 SQ FT

MANHOLE LOCATED AT STA. 638+45

**638 + 37.30**

FILE NAME =  
 D468B08-topo.dgn

USER NAME = keathbr  
 PLOT SCALE = 20.0000' / in.  
 PLOT DATE = 8/11/2016

DESIGNED -	REVISED -
DRAWN -	REVISED -
CHECKED -	REVISED -
DATE -	REVISED -

**STATE OF ILLINOIS  
 DEPARTMENT OF TRANSPORTATION**

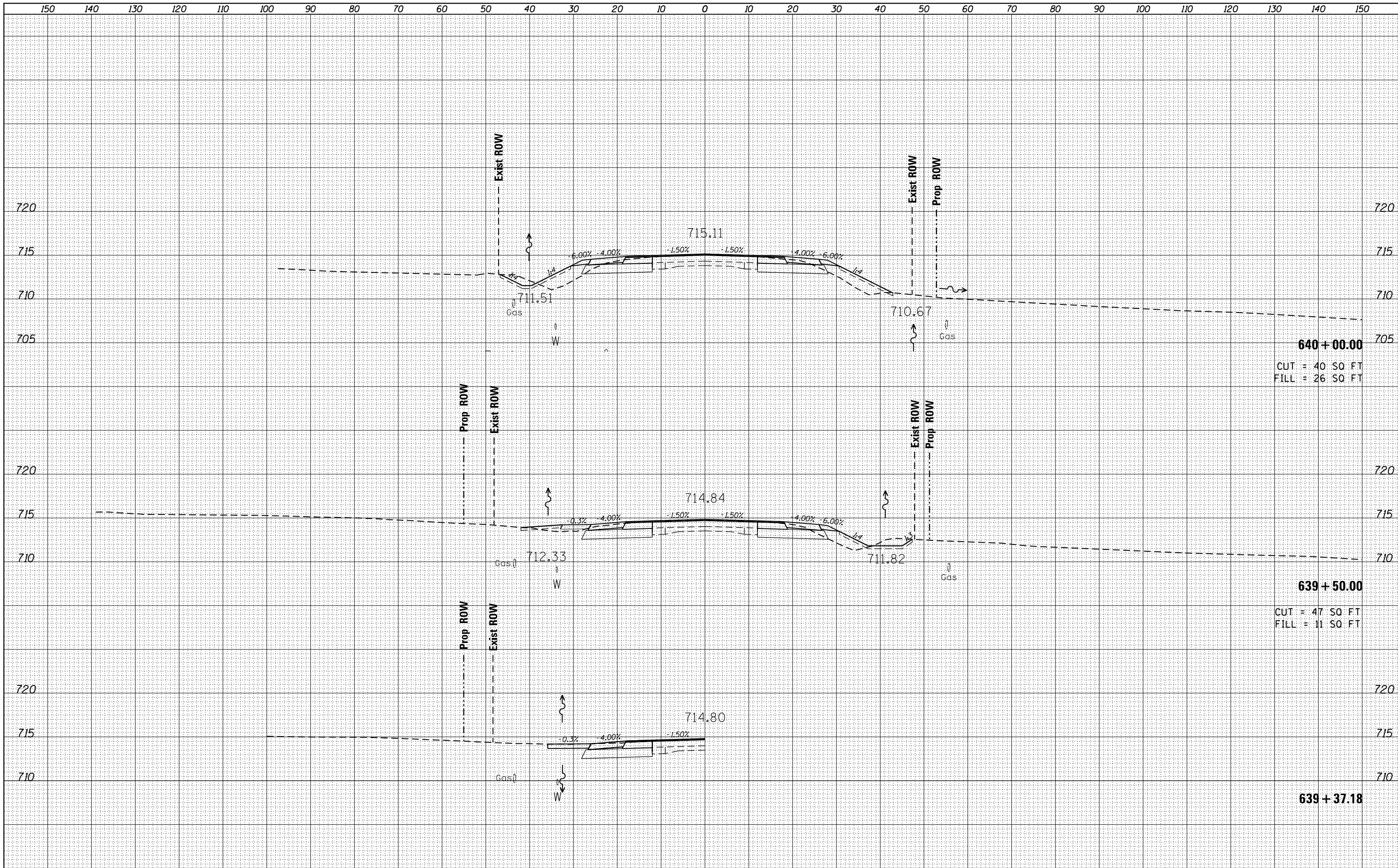
**IL 116  
 CROSS SECTIONS**

SCALE: SHEET OF SHEETS STA. 638+38.96 TO STA. 639+00.00

F.A.P. RTE.	SECTION	COUNTY	TOTAL SHEETS	SHEET NO.
669	14W-2	PEORIA	254	244
CONTRACT NO. 68B08				
ILLINOIS FED. AID PROJECT				

BY	DATE
FINAL SURVEY	SURVEYED
NOTE BOOK	PLOTTED
	TEMPLATE
	AREAS
	CHECKED

BY	DATE
ORIGINAL SURVEY	SURVEYED
NOTE BOOK	PLOTTED
	TEMPLATE
	AREAS
	CHECKED



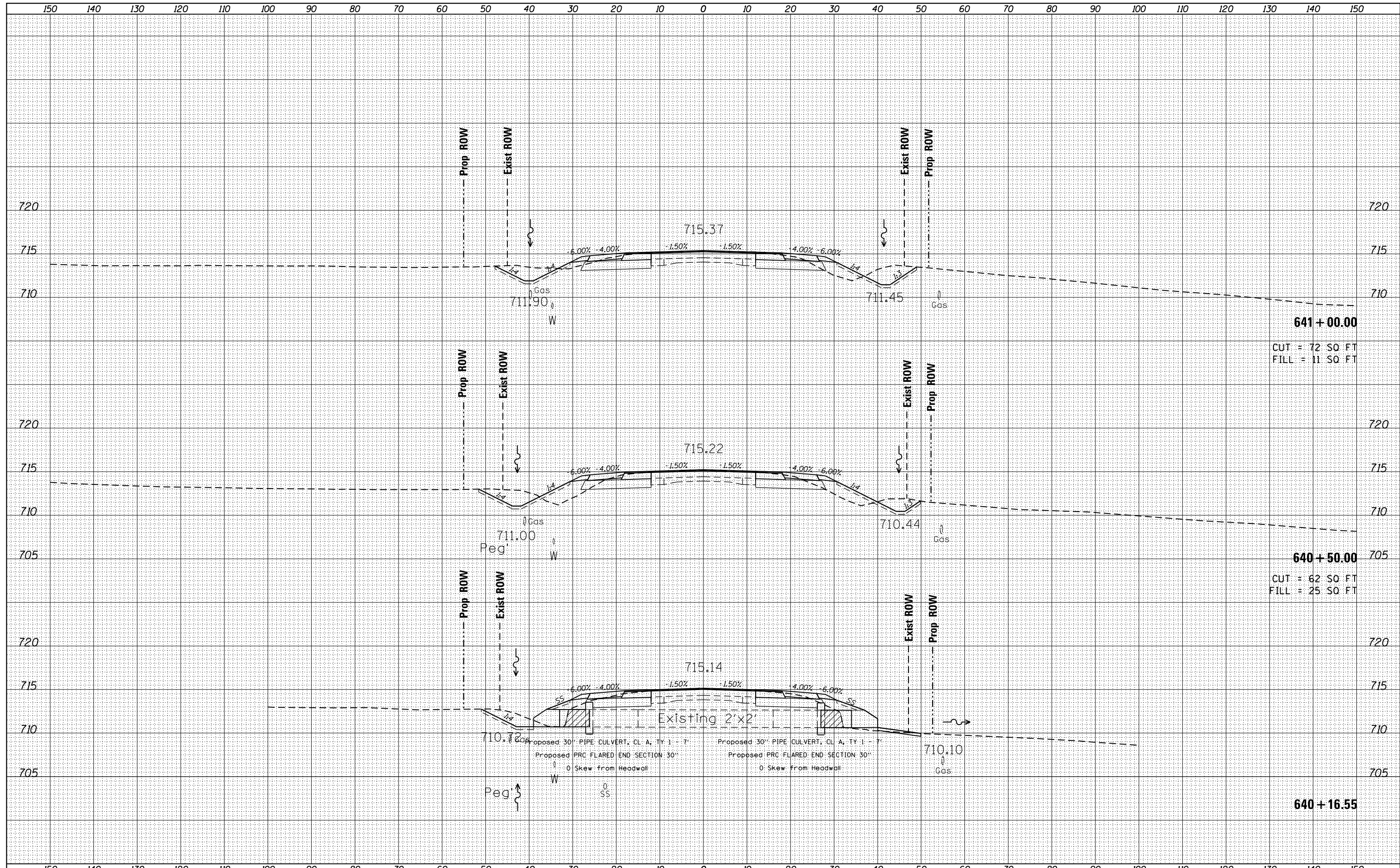
**640 + 00.00**  
 CUT = 40 SQ FT  
 FILL = 26 SQ FT

**639 + 50.00**  
 CUT = 47 SQ FT  
 FILL = 11 SQ FT

**639 + 37.18**

DATE	
BY	
FINAL SURVEY	SURVEYED
NOTE BOOK	PLOTTED
NO.	TEMPLATE
	AREAS CHECKED

DATE	
BY	
ORIGINAL SURVEY	SURVEYED
NOTE BOOK	PLOTTED
NO.	TEMPLATE
	AREAS CHECKED



**641 + 00.00**  
 CUT = 72 SQ FT  
 FILL = 11 SQ FT

**640 + 50.00**  
 CUT = 62 SQ FT  
 FILL = 25 SQ FT

**640 + 16.55**

FILE NAME =  
 D468B08-topo.dgn

USER NAME = keathbr  
 DESIGNED -  
 DRAWN -  
 CHECKED -  
 DATE -

REVISED -  
 REVISED -  
 REVISED -  
 REVISED -

**STATE OF ILLINOIS  
 DEPARTMENT OF TRANSPORTATION**

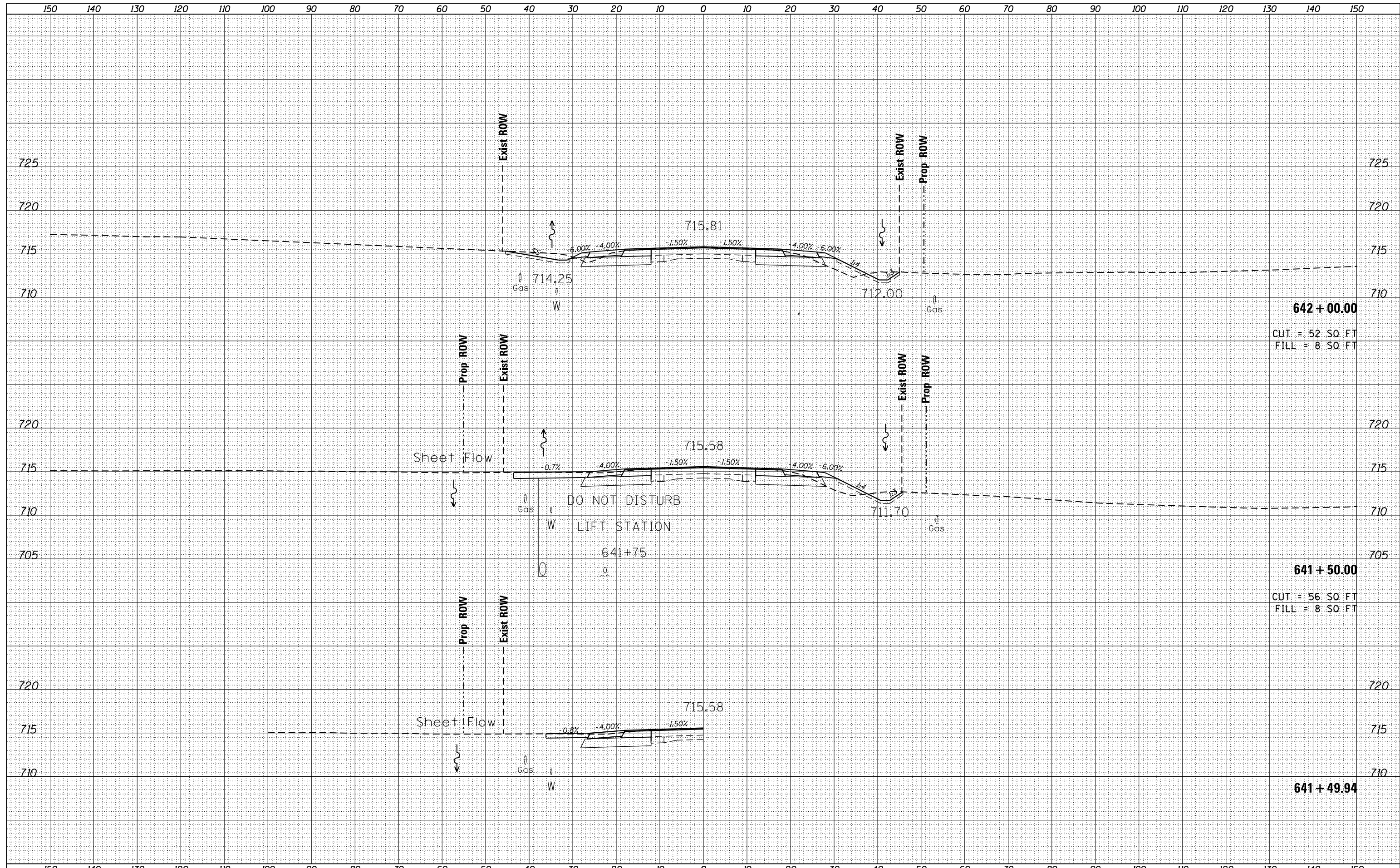
**IL 116  
 CROSS SECTIONS**

SCALE: SHEET OF SHEETS STA. 640+16.55 TO STA. 641+00.00

F.A.P. RTE.	SECTION	COUNTY	TOTAL SHEETS	SHEET NO.
669	14W-2	PEORIA	254	246
CONTRACT NO. 68B08			ILLINOIS FED. AID PROJECT	

DATE	
BY	
ORIGINAL SURVEY	
SURVEYED	
PLOTTED	
TEMPLATE	
NOTE BOOK	
AREAS CHECKED	
NO.	

DATE	
BY	
ORIGINAL SURVEY	
SURVEYED	
PLOTTED	
TEMPLATE	
NOTE BOOK	
AREAS CHECKED	
NO.	



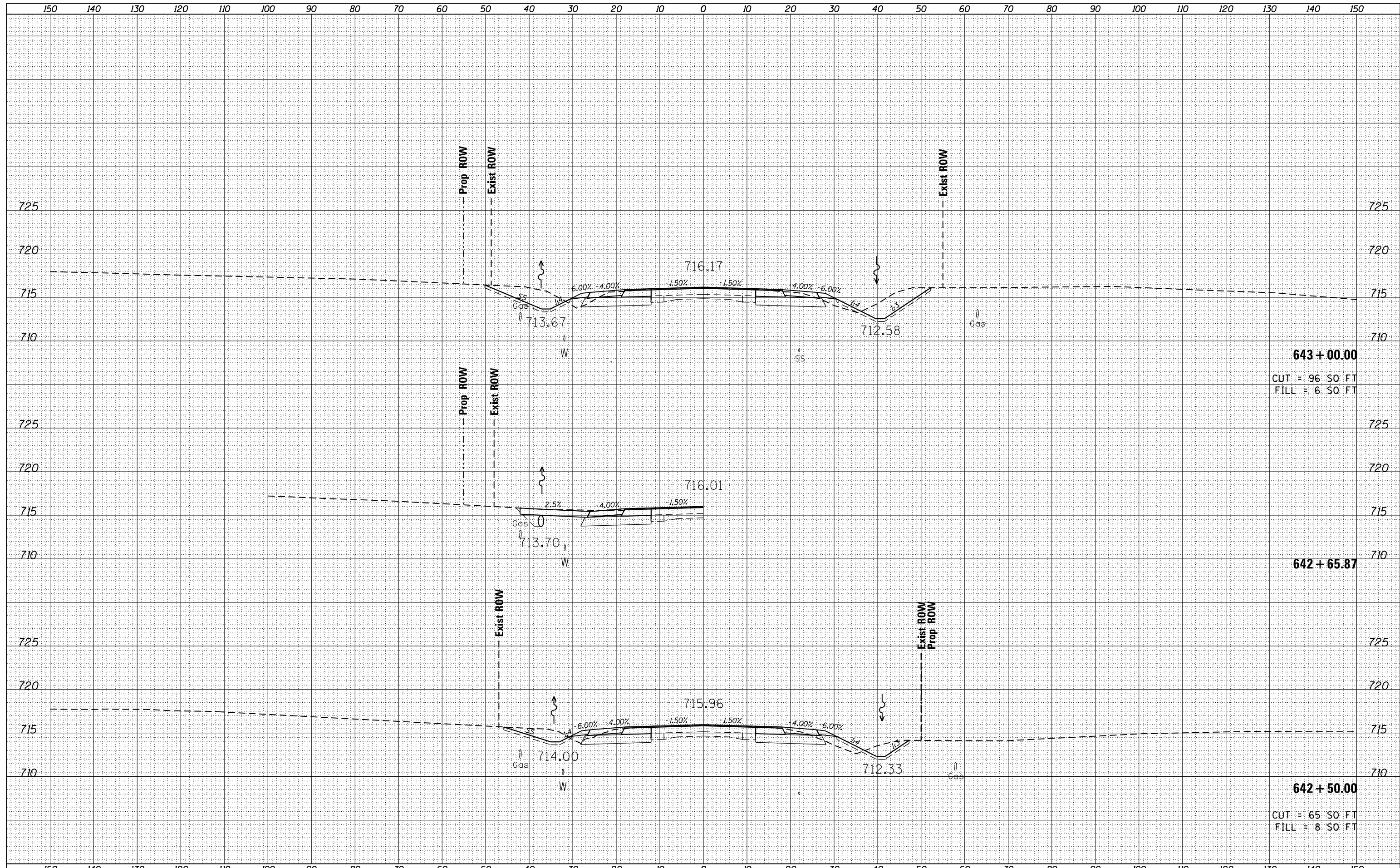
**642 + 00.00**  
 CUT = 52 SQ FT  
 FILL = 8 SQ FT

**641 + 50.00**  
 CUT = 56 SQ FT  
 FILL = 8 SQ FT

**641 + 49.94**

DATE	
BY	
SURVEYED	
PLOTTED	
TEMPLATE	
NOTE BOOK	
AREAS CHECKED	
NO.	

DATE	
BY	
SURVEYED	
PLOTTED	
TEMPLATE	
NOTE BOOK	
AREAS CHECKED	
NO.	



**643 + 00.00**  
 CUT = 96 SQ FT  
 FILL = 6 SQ FT

**642 + 65.87**

**642 + 50.00**  
 CUT = 65 SQ FT  
 FILL = 8 SQ FT

FILE NAME =  
 D468B08-topo.dgn

USER NAME = kesthbr  
 DESIGNED -  
 DRAWN -  
 CHECKED -  
 DATE -

REVISED -  
 REVISED -  
 REVISED -  
 REVISED -

**STATE OF ILLINOIS  
 DEPARTMENT OF TRANSPORTATION**

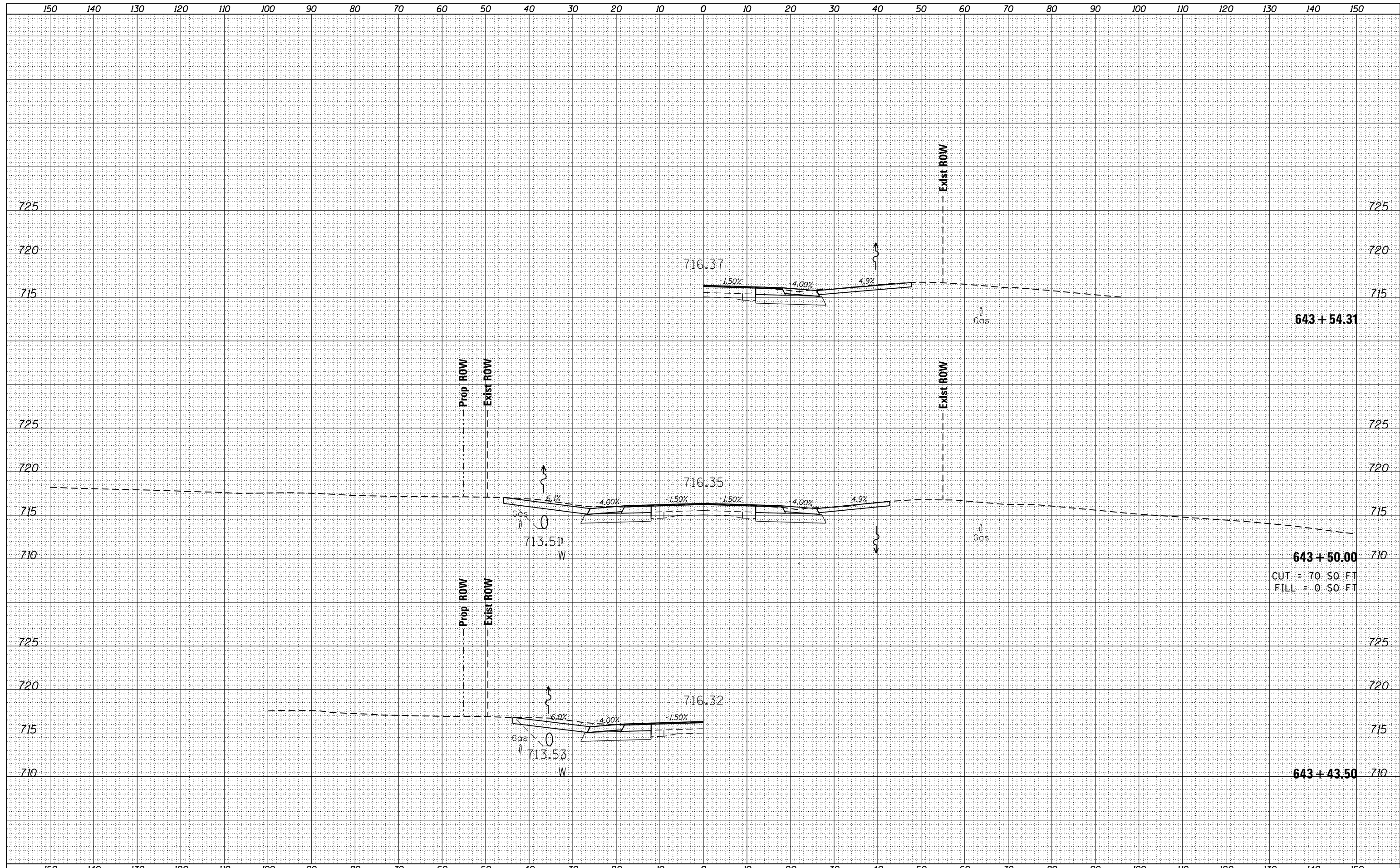
**IL 116  
 CROSS SECTIONS**  
 SCALE: SHEET OF SHEETS STA. 642+50.00 TO STA. 643+00.00

F.A.P. RTE.	SECTION	COUNTY	TOTAL SHEETS	SHEET NO.
669	14W-2	PEORIA	254	248
				CONTRACT NO. 68B08
ILLINOIS FED. AID PROJECT				



DATE	
BY	
SURVEYED	
PLOTTED	
TEMPLATE	
NOTE BOOK	
AREAS CHECKED	
NO.	

DATE	
BY	
SURVEYED	
PLOTTED	
TEMPLATE	
NOTE BOOK	
AREAS CHECKED	
NO.	



643 + 54.31

643 + 50.00

643 + 43.50

CUT = 70.50 FT  
FILL = 0.50 FT

FILE NAME = D468B08-topo.dgn  
Default

USER NAME = keathbr	DESIGNED -	REVISED -
PLOT SCALE = 20.0000' / in.	DRAWN -	REVISED -
PLOT DATE = 8/11/2016	CHECKED -	REVISED -
	DATE -	REVISED -

**STATE OF ILLINOIS  
DEPARTMENT OF TRANSPORTATION**

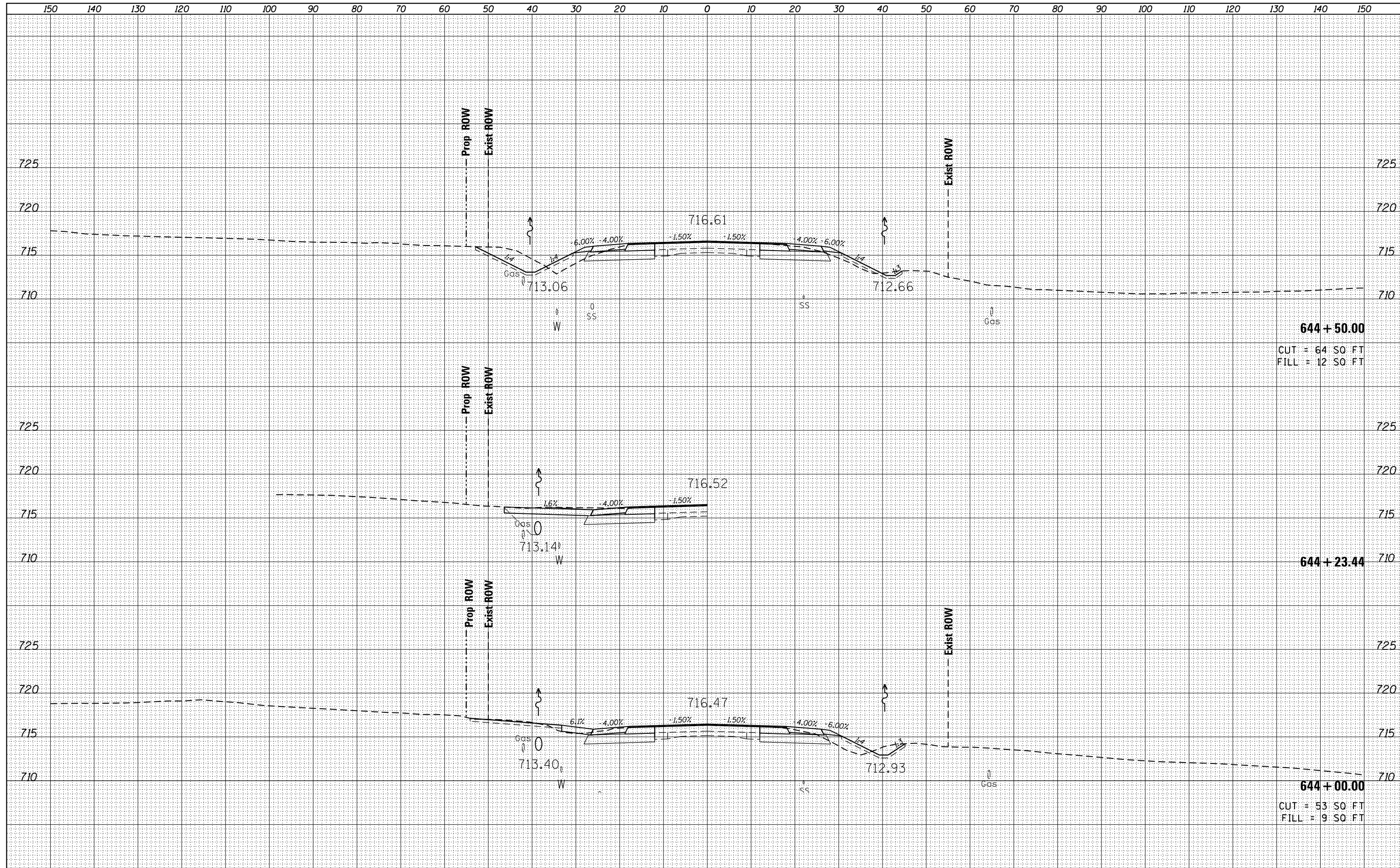
**IL 116  
CROSS SECTIONS**

SCALE: SHEET OF SHEETS STA. 643+42.19 TO STA. 643+54.31

F.A.P. RTE.	SECTION	COUNTY	TOTAL SHEETS	SHEET NO.
669	14W-2	PEORIA	254	249
CONTRACT NO. 68B08				
ILLINOIS FED. AID PROJECT				

DATE	
BY	
SURVEYED	
PLOTTED	
TEMPLATE	
AREAS	
CHECKED	
NO.	

DATE	
BY	
SURVEYED	
PLOTTED	
TEMPLATE	
AREAS	
CHECKED	
NO.	



**644 + 50.00**  
 CUT = 64 SQ FT  
 FILL = 12 SQ FT

**644 + 23.44**

**644 + 00.00**  
 CUT = 53 SQ FT  
 FILL = 9 SQ FT

FILE NAME =  
 D468B08-topo.dgn

USER NAME = kesthbr  
 DESIGNED -  
 DRAWN -  
 CHECKED -  
 DATE -

REVISED -  
 REVISED -  
 REVISED -  
 REVISED -

**STATE OF ILLINOIS  
 DEPARTMENT OF TRANSPORTATION**

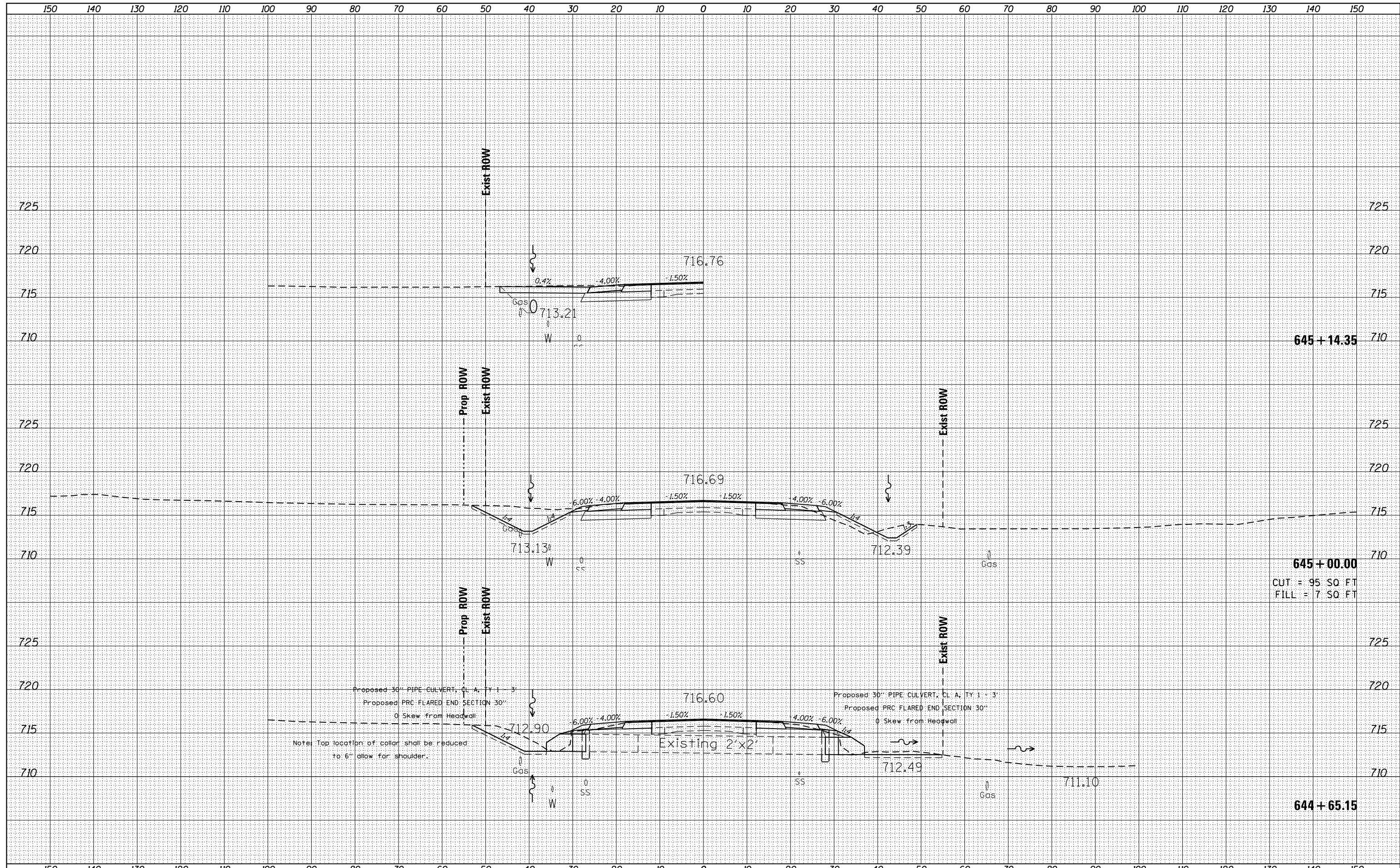
**IL 116  
 CROSS SECTIONS**

SCALE: SHEET OF SHEETS STA. 644+00.00 TO STA. 644+50.00

F.A.P. RTE.	SECTION	COUNTY	TOTAL SHEETS	SHEET NO.
669	14W-2	PEORIA	254	250
CONTRACT NO. 68B08			ILLINOIS FED. AID PROJECT	

DATE	
BY	
FINISHED SURVEY	
PLOTTED	
TEMPLATE	
NOTE BOOK	
AREAS CHECKED	
NO.	

DATE	
BY	
ORIGINAL SURVEY	
PLOTTED	
TEMPLATE	
NOTE BOOK	
AREAS CHECKED	
NO.	



FILE NAME = D468B08-topo.dgn  
 Default

USER NAME = keathbr  
 DESIGNED -  
 DRAWN -  
 CHECKED -  
 DATE - 8/11/2016

REVISED -  
 REVISED -  
 REVISED -  
 REVISED -

**STATE OF ILLINOIS  
 DEPARTMENT OF TRANSPORTATION**

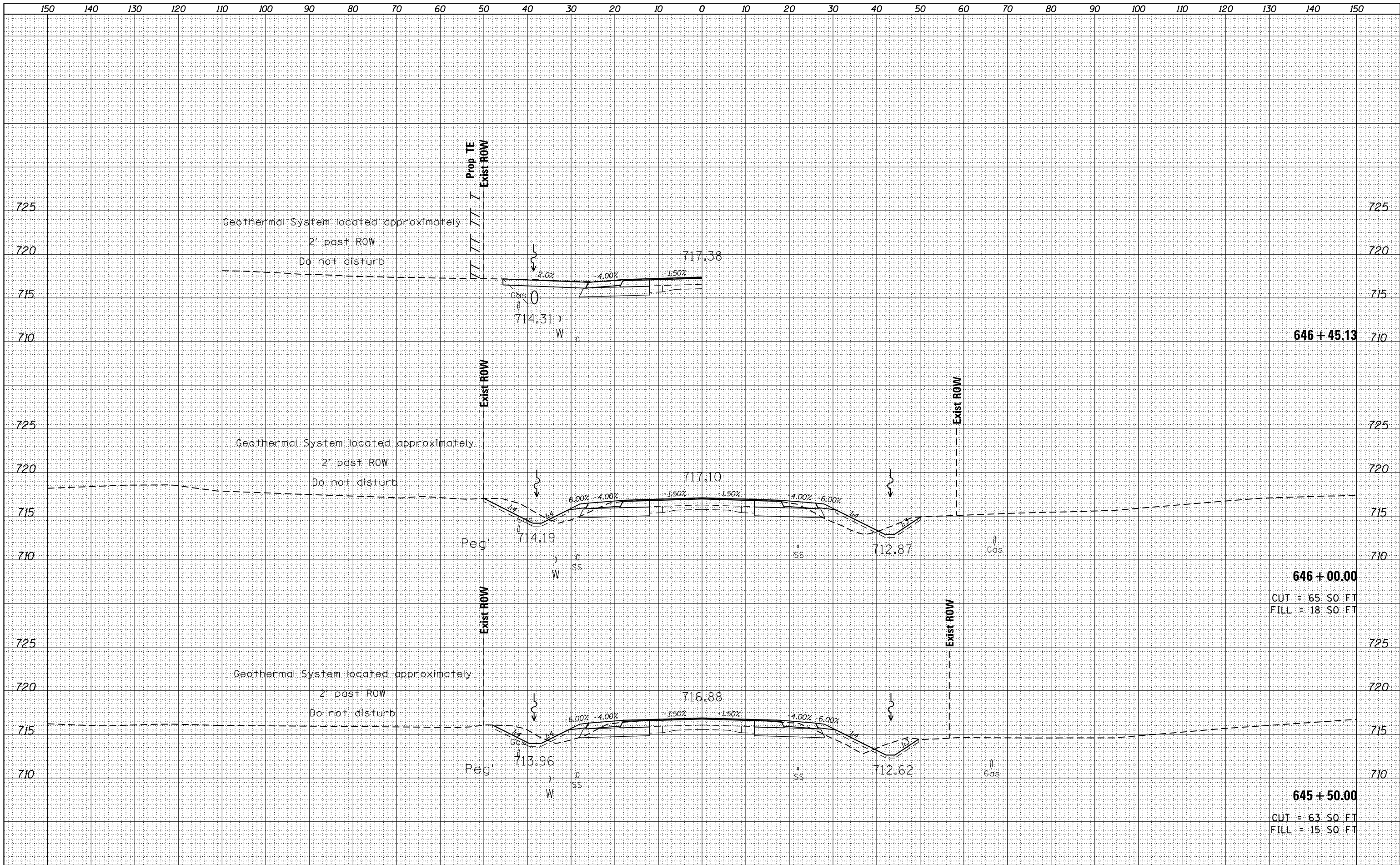
**IL 116  
 CROSS SECTIONS**

SCALE: SHEET OF SHEETS STA. 644+65.15 TO STA. 645+14.78

F.A.P. RTE.	SECTION	COUNTY	TOTAL SHEETS	SHEET NO.
669	14W-2	PEORIA	254	251
CONTRACT NO. 68B08			ILLINOIS FED. AID PROJECT	

BY	DATE
FINL SURVEY	SURVEYED
NOTE BOOK NO.	PLOTTED
	TEMPLATE
	AREAS
	CHECKED

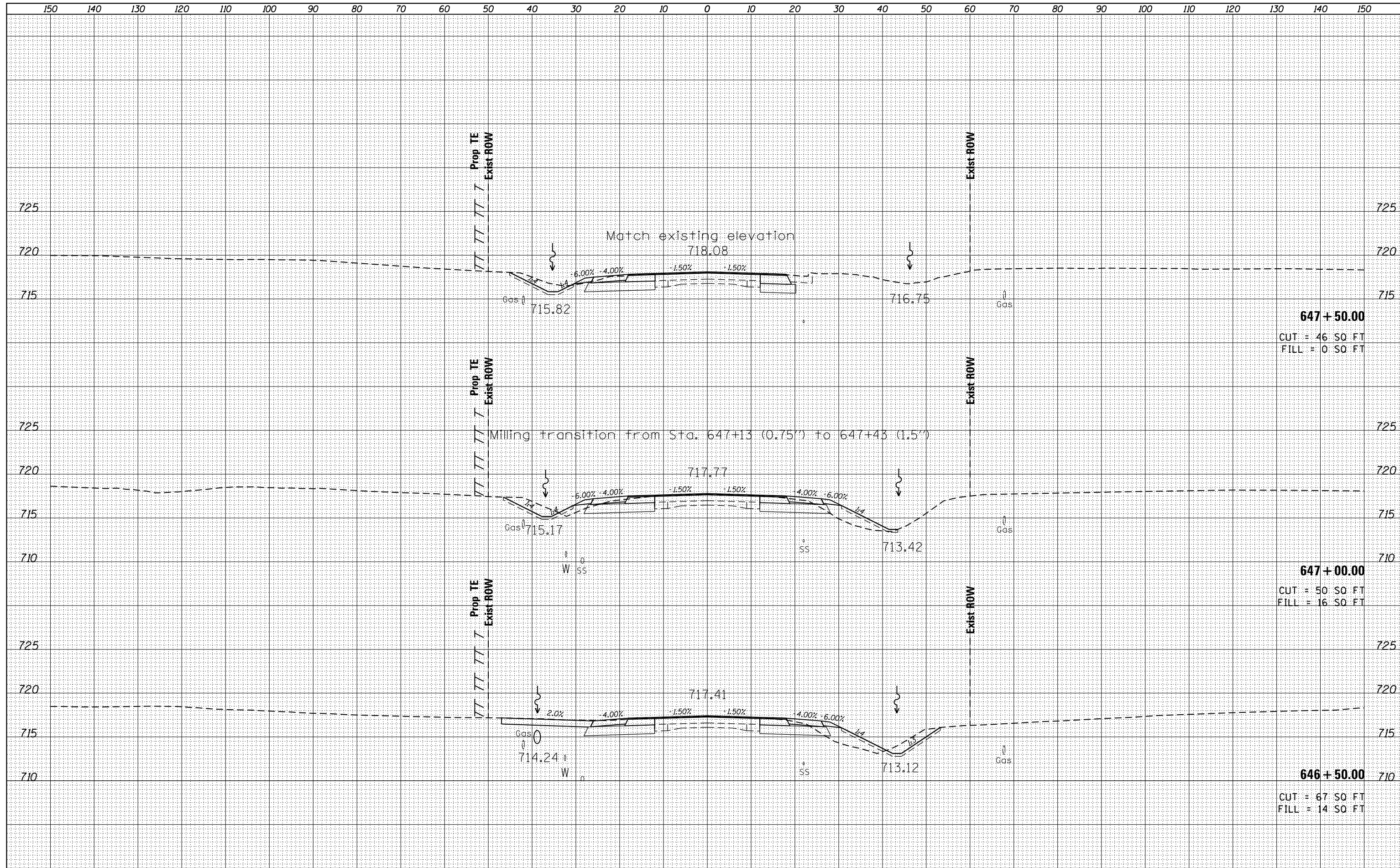
BY	DATE
ORIGINAL SURVEY	SURVEYED
NOTE BOOK NO.	PLOTTED
	TEMPLATE
	AREAS
	CHECKED



FILE NAME = D468B08-topo.dgn	USER NAME = keathbr	DESIGNED -	REVISD -	<b>STATE OF ILLINOIS</b> <b>DEPARTMENT OF TRANSPORTATION</b>				<b>IL 116</b> <b>CROSS SECTIONS</b>		F.A.P. RTE. = 669	SECTION = 14W-2	COUNTY = PEORIA	TOTAL SHEETS = 254	SHEET NO. = 252
Default	PLOT SCALE = 20.0000' / in.	CHECKED -	REVISD -							SCALE:	SHEET OF SHEETS	STA. 645+50.00 TO STA. 646+44.70	CONTRACT NO. 68B08	
	PLOT DATE = 8/11/2016	DATE -	REVISD -							ILLINOIS FED. AID PROJECT				

DATE	
BY	
FINISHED SURVEY	
PLOTTED	
TEMPLATE	
NOTE BOOK	
AREAS CHECKED	
NO.	

DATE	
BY	
ORIGINAL SURVEY	
PLOTTED	
TEMPLATE	
NOTE BOOK	
AREAS CHECKED	
NO.	



FILE NAME = D468B08-topo.dgn  
 Default

USER NAME = keathbr	DESIGNED -	REVISD -
PLOT SCALE = 20.0000' / in.	DRAWN -	REVISD -
PLOT DATE = 8/11/2016	CHECKED -	REVISD -
	DATE -	REVISD -

**STATE OF ILLINOIS  
 DEPARTMENT OF TRANSPORTATION**

**IL 116  
 CROSS SECTIONS**

SCALE: SHEET OF SHEETS STA. 646+50.00 TO STA. 647+50.00

F.A.P. RTE. 669	SECTION 14W-2	COUNTY PEORIA	TOTAL SHEETS 254	SHEET NO. 253
CONTRACT NO. 68B08				
ILLINOIS FED. AID PROJECT				

