





- LEGEND**
-  STATE HIGHWAYS & EXPRESSWAYS WITH EXISTING HIGH TENSION BARRIERS.
 -  STATE HIGHWAYS & EXPRESSWAYS WITHIN STATE JURISDICTION. (EXCEPT TOLLWAYS)
 -  FUTURE HIGHWAYS
 -  VARIOUS AGENCIES HIGHWAYS

FILE NAME =	USER NAME = nathanba	DESIGNED -	REVISED -	STATE OF ILLINOIS DEPARTMENT OF TRANSPORTATION	CABLE BARRIER REPAIR AT VARIOUS EXPRESSWAY MEDIANS DUPAGE COUNTY LOCATION MAP	F.A. RTE.	SECTION	COUNTY	TOTAL SHEETS	SHEET NO.
ct:\pvt\work\pvt\dot\nathanba\d0212218\0171	18-sht-plen.dgn	DRAWN -	REVISED -			VAR.	2010-071 I	VARIOUS	15	4
PLOT SCALE = 103.1218' / IN.		CHECKED -	REVISED -			CONTRACT NO. 60L56				
PLOT DATE = 8/19/2010		DATE -	REVISED -			FED. ROAD DIST. NO. 1 ILLINOIS FED. AID PROJECT				
					SCALE:	SHEET NO. OF SHEETS STA. TO STA.				