





- LEGEND**
-  STATE HIGHWAYS & EXPRESSWAYS WITH EXISTING HIGH TENSION BARRIERS.
  -  STATE HIGHWAYS & EXPRESSWAYS WITHIN STATE JURISDICTION. (EXCEPT TOLLWAYS)
  -  FUTURE HIGHWAYS
  -  VARIOUS AGENCIES HIGHWAYS

FILE NAME =	USER NAME = nathanbo	DESIGNED -	REVISED -	<b>STATE OF ILLINOIS DEPARTMENT OF TRANSPORTATION</b>	<b>CABLE BARRIER REPAIR AT VARIOUS EXPRESSWAY MEDIANS COOK COUNTY (NORTH) LOCATION MAP</b>	F.A. RTE.	SECTION	COUNTY	TOTAL SHEETS	SHEET NO.	
ci:\p\work\pwidest\nathanbo\0212218\01718-sh1-plan.dgn	PLOT SCALE = 1/8" = 1' / IN.	DRAWN -	REVISED -			VAR.	2010-071 I	VARIOUS	15	8	
	PLOT DATE = 8/19/2018	CHECKED -	REVISED -			CONTRACT NO. 60L56					
		DATE -	REVISED -			FED. ROAD DIST. NO. 1 ILLINOIS FED. AID PROJECT					
					SCALE:	SHEET NO. OF SHEETS		STA.	TO STA.		