





- LEGEND**
-  STATE HIGHWAYS & EXPRESSWAYS WITH EXISTING HIGH TENSION BARRIERS.
  -  STATE HIGHWAYS & EXPRESSWAYS WITHIN STATE JURISDICTION. (EXCEPT TOLLWAYS)
  -  FUTURE HIGHWAYS
  -  VARIOUS AGENCIES HIGHWAYS

FILE NAME =	USER NAME = nathanbc	DESIGNED -	REVISED -
018-ah1-p1.en.dgn		DRAWN -	REVISED -
PLOT SCALE = 1/8" = 1' IN.		CHECKED -	REVISED -
PLOT DATE = 8/19/2010		DATE -	REVISED -

**STATE OF ILLINOIS  
DEPARTMENT OF TRANSPORTATION**

**CABLE BARRIER REPAIR  
AT VARIOUS EXPRESSWAY MEDIANS  
COOK COUNTY (CENTRAL) LOCATION MAP**

F.A. RTE.	SECTION	COUNTY	TOTAL SHEETS	SHEET NO.
VAR.	2010-071 I	VARIOUS	15	9
FED. ROAD DIST. NO. 1			ILLINOIS FED. AID PROJECT	
CONTRACT NO. 60L56				

SCALE: SHEET NO. OF SHEETS STA. TO STA.