
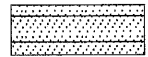



F.A.P. RTE.	SECTION	COUNTY	TOTAL SHEETS	SHEET NO.
303	134(B&B-2)R-1	LAKE	137	51

FED. ROAD DIST. NO. 1 ILLINOIS FED. AID PROJECT

CONTRACT NO. 62037

LEGEND

-  SEEDING CLASS 2A
-  SEEDING CLASS 4
-  WATERS OF THE UNITED STATES TEMPORARY IMPACT AREA



76 BLUE FLAG IRIS
38 BROWN FOX SEDGE
76 RICE CUT GRASS
38 PRAIRIE CORD GRASS
MIXED PLANTING SHOULD BE SPLIT AMONG THE TWO LOCATIONS. SPACING IS 12" o.c. STAGGERED, DOUBLE ROW ON THE FORESLOPE.

ABOVE DITCH LINE
WITHIN DITCH LINE

20 AUTUMN JAZZ VIBURNUM
3' o.c., DOUBLE ROW STAGGERED

17 AMERICAN ELDER
3' o.c., DOUBLE ROW STAGGERED

IL ROUTE 173

PR ROW

26+350

26+400

EAST BOAT CHANNEL

26+300

38 JOE PYE WEED
38 BROWN FOX SEDGE
38 RICE CUT GRASS
38 BLUE JOINT GRASS
INTERPLANT THE TWO SPECIES IN THEIR RESPECTIVE AREAS @ 12" o.c. STAGGERED, DOUBLE ROW ON THE FORESLOPE SIDE

ABOVE DITCH LINE
WITHIN DITCH LINE

18 AMERICAN ELDER
3' o.c., DOUBLE ROW STAGGERED

TEMPORARY EASEMENT

38 JOE PYE WEED
38 BROWN FOX SEDGE
38 PRAIRIE CORD GRASS
38 BLUE JOINT GRASS
INTERPLANT THE TWO SPECIES IN THEIR RESPECTIVE AREAS @ 12" o.c. STAGGERED, DOUBLE ROW ON THE FORESLOPE SIDE

ABOVE DITCH LINE
WITHIN DITCH LINE

MATCHLINE STA. 26+225

TEMPORARY IMPACT AREA = 0.115 ACRES

17 AUTUMN JAZZ VIBURNUM
3' o.c., DOUBLE ROW STAGGERED

WATERS OF THE US LIMIT

TEMPORARY EASEMENT

WATERS OF THE US LIMIT

NOTE:

ALL SHRUB PLANTINGS SHALL BE LOCATED AT LEAST 5' BEHIND THE GUARDRAIL.

REVISIONS	
NAME	DATE

ILLINOIS DEPARTMENT OF TRANSPORTATION
IL ROUTE 173 OVER EAST BOAT CHANNEL

PROPOSED LANDSCAPING

SCALE: 1:250
DRAWN BY CLG
CHECKED BY JJD

DATE 3-8-10

