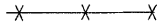

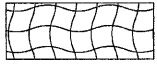



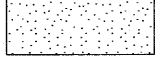
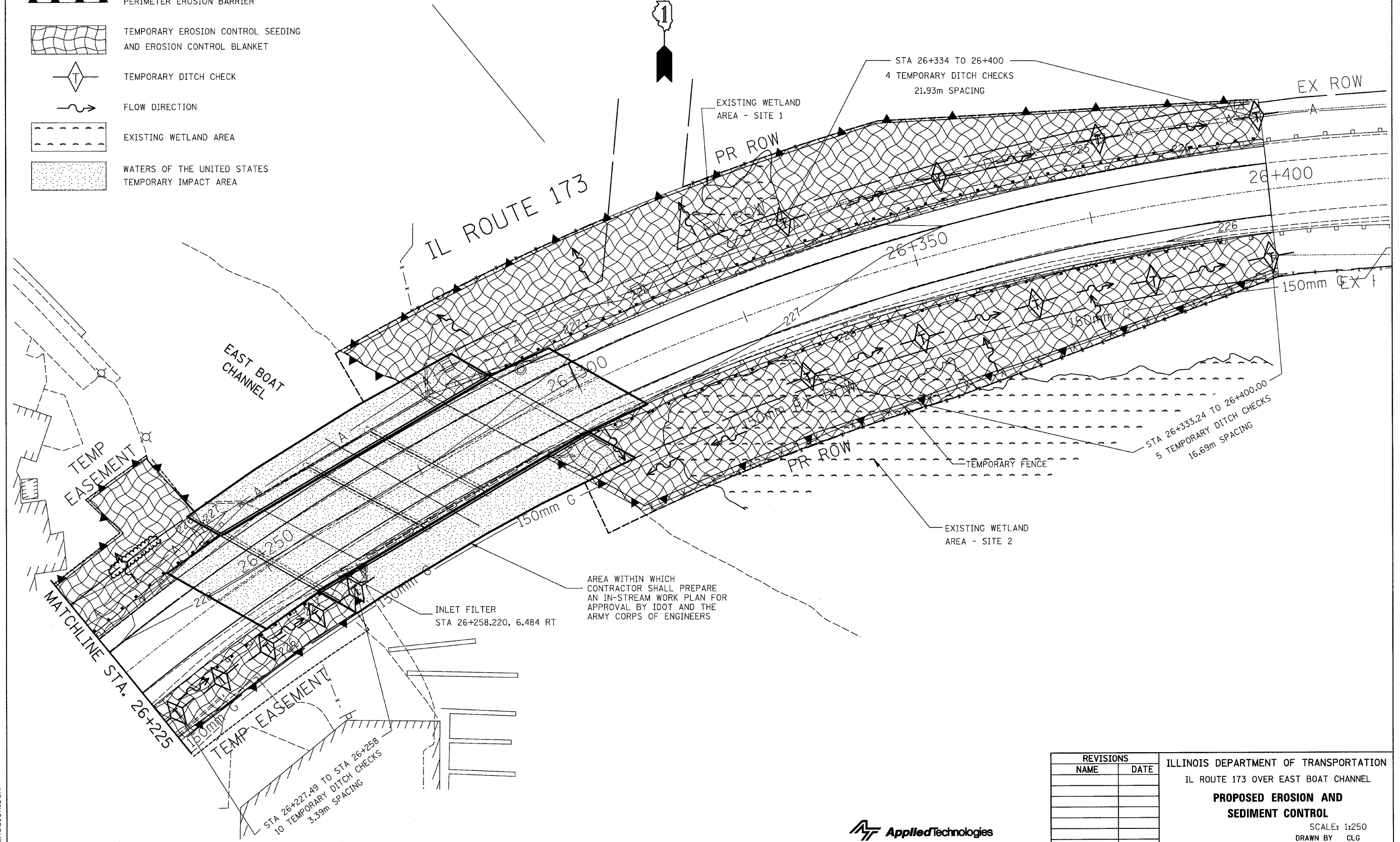


F.A.P. RTE.	SECTION	COUNTY	TOTAL SHEETS	SHEET NO.
303	134(B&B-2)R-1	LAKE	137	54
FED. ROAD DIST. NO. 1 ILLINOIS FED. AID PROJECT				
CONTRACT NO. 62037				

EROSION CONTROL LEGEND

-  TEMPORARY FENCE
-  PERIMETER EROSION BARRIER
-  TEMPORARY EROSION CONTROL SEEDING AND EROSION CONTROL BLANKET
-  TEMPORARY DITCH CHECK
-  FLOW DIRECTION
-  EXISTING WETLAND AREA
-  WATERS OF THE UNITED STATES TEMPORARY IMPACT AREA



MATCHLINE STA. 26+225

TEMP EASEMENT

STA 26+227.49 TO STA 26+238
10 TEMPORARY DITCH CHECKS
3.39m SPACING

INLET FILTER
STA 26+258.220, 6.484 RT

AREA WITHIN WHICH
CONTRACTOR SHALL PREPARE
AN IN-STREAM WORK PLAN FOR
APPROVAL BY IDOT AND THE
ARMY CORPS OF ENGINEERS

STA 26+334 TO 26+400
4 TEMPORARY DITCH CHECKS
21.93m SPACING

STA 26+333.24 TO 26+400.00
5 TEMPORARY DITCH CHECKS
16.69m SPACING

REVISIONS	
NAME	DATE

ILLINOIS DEPARTMENT OF TRANSPORTATION
IL ROUTE 173 OVER EAST BOAT CHANNEL
**PROPOSED EROSION AND
SEDIMENT CONTROL**
SCALE: 1:250
DRAWN BY CLG
CHECKED BY JJD
DATE 3-8-10



3116EROSTON.DGN