

F.A.U. RTE.	SECTION	COUNTY	TOTAL SHEETS	SHEET NO.
3887	A-R-N-1	KANE	77 #	1
FED. ROAD DIST. NO.		ILLINOIS	CONTRACT NO. 62914	

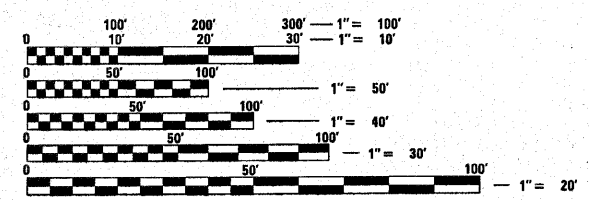
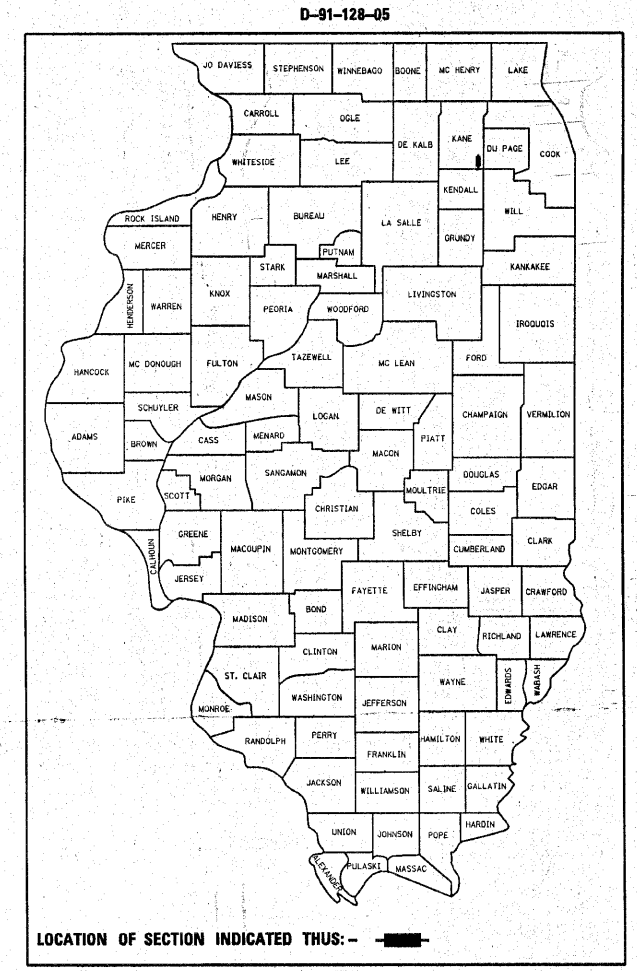
* 77 + 2 = 79

STATE OF ILLINOIS
DEPARTMENT OF TRANSPORTATION
DIVISION OF HIGHWAYS

PROPOSED HIGHWAY PLANS
F.A.U. RTE. 3887 / IL 31 (N. LINCOLNWAY ST.)
AT OAK STREET
SECTION: A-R-N-1
INTERSECTION RECONSTRUCTION AND
TRAFFIC SIGNAL INSTALLATION
PROJECT: ACM-3887(005)
KANE COUNTY
C-91-128-05

FOR INDEX OF SHEETS, SEE SHEET NO. 2

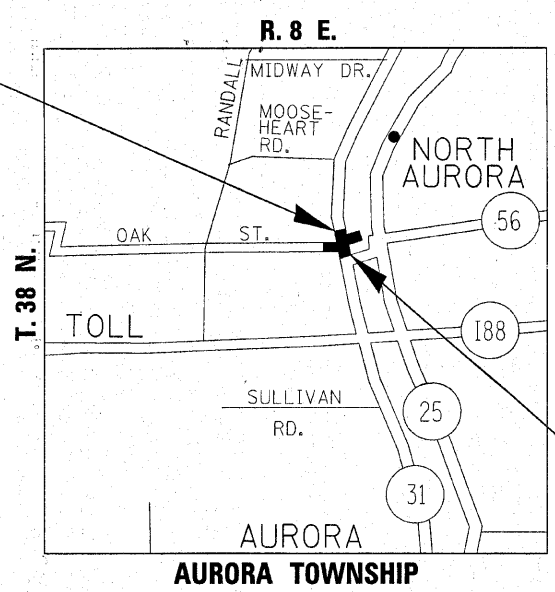
PROJECT LOCATED IN THE
VILLAGE OF NORTH AURORA



FULL SIZE PLANS HAVE BEEN PREPARED USING STANDARD ENGINEERING SCALES. REDUCED SIZED PLANS WILL NOT CONFORM TO STANDARD SCALES. IN MAKING MEASUREMENTS ON REDUCED PLANS, THE ABOVE SCALES MAY BE USED.

J.U.L.I.E.
JOINT UTILITY LOCATION INFORMATION FOR EXCAVATION
1-800-892-0123
OR 811

PROJECT ENDS
STA. 95+07



TRAFFIC DATA:
IL 31 (N. LINCOLNWAY ST.)
2007 ADT - 17500
POSTED SPEED = 30 MPH
DESIGN SPEED = 40 MPH

OAK ST.
2006 ADT - 10,500
POSTED SPEED = 30 MPH
DESIGN SPEED = 40 MPH

PROJECT BEGINS
STA. 81+67

PROJECT ENGINEER: JENPAI CHANG (847) 705-4432
PROJECT MANAGER: KEN ENG

GROSS AND NET LENGTH OF PROJECT = 1858 FT = 0.35 MI

CONTRACT NO. 62914

STATE OF ILLINOIS
DEPARTMENT OF TRANSPORTATION
DIVISION OF HIGHWAYS

SUBMITTED MARCH 12, 2010

Diana M. O'Keefe
DEPUTY DIRECTOR OF HIGHWAYS, REGION ENGINEER

June 25 2010

Scott E. Stitt, P.E. Ica
acting ENGINEER OF DESIGN AND ENVIRONMENT

June 25 2010

Christine M. Roedler
DIRECTOR OF HIGHWAYS, CHIEF ENGINEER

PRINTED BY THE AUTHORITY
OF THE STATE OF ILLINOIS