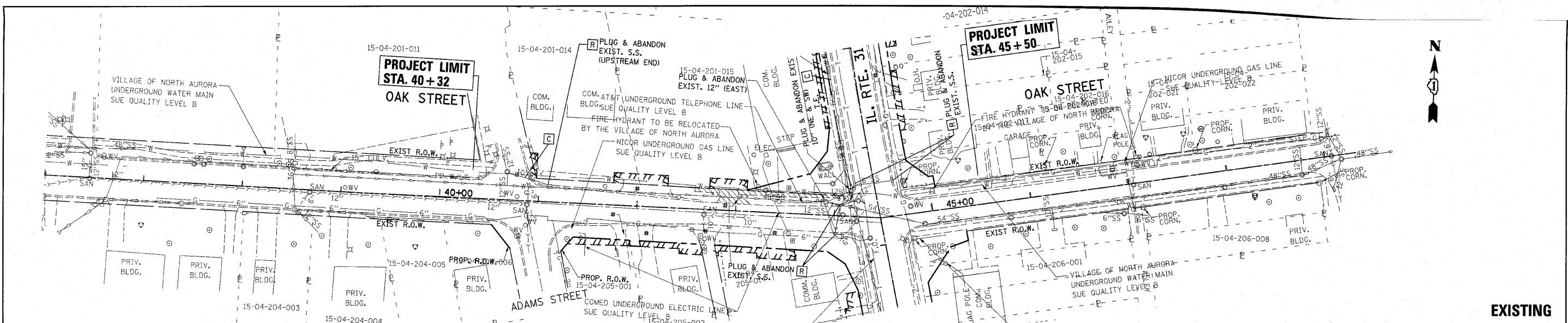
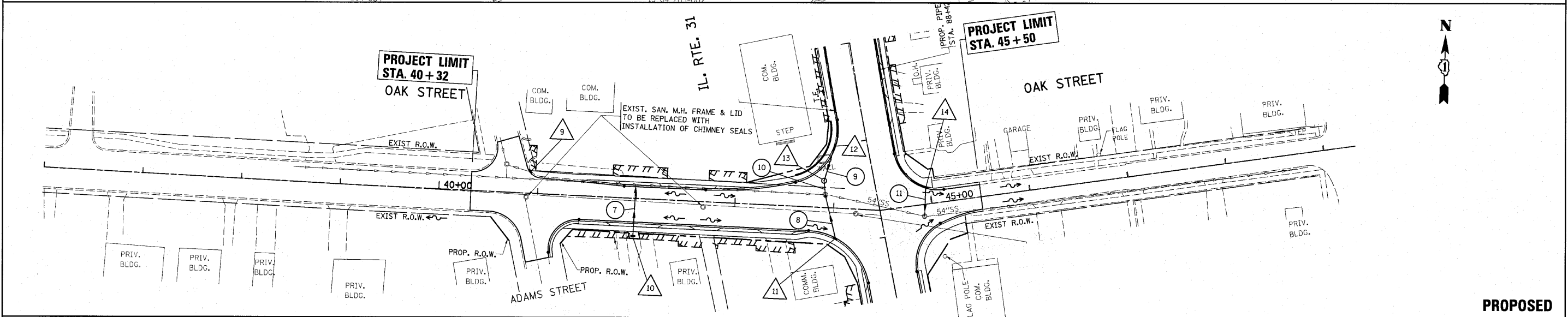


DATE: _____ BY: _____
 SURVEYED _____
 PLAN _____
 NOTE BOOK _____
 NO. _____
 CHECKED _____
 FILE NAME _____

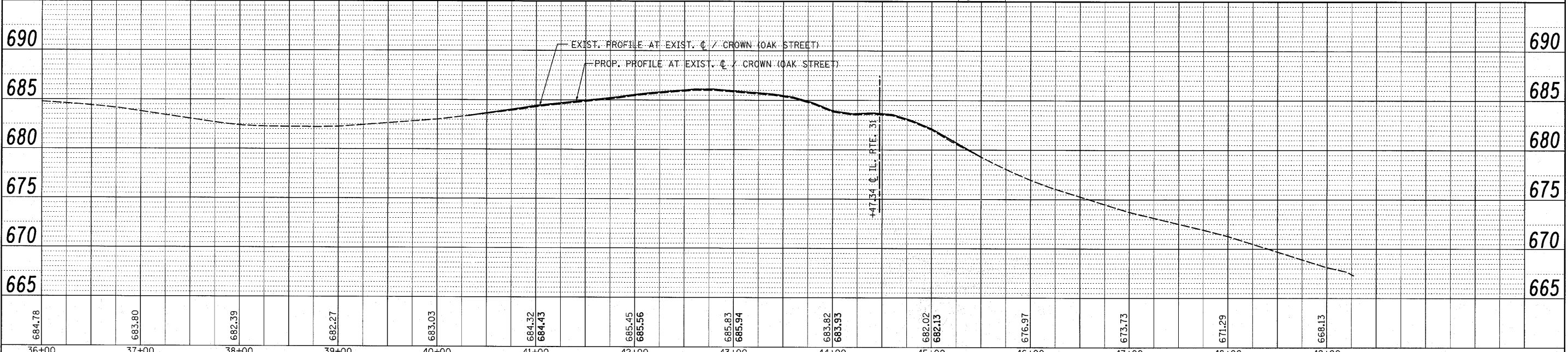
DATE: _____ BY: _____
 SURVEYED _____
 PROFILE _____
 GRADES CHECKED _____
 NOTE BOOK _____
 NO. _____
 CHECKED _____
 FILE NAME _____



EXISTING



PROPOSED



FILE NAME = P101603-sht-drainudgn	USER NAME = ulrichkd	DESIGNED -	REVISED -	STATE OF ILLINOIS DEPARTMENT OF TRANSPORTATION	OAK ST. @ IL. RTE. 31 EXISTING & PROPOSED DRAINAGE & UTILITY PLAN	F.A.U. RTE. 3887	SECTION A-R-N-1	COUNTY KANE	TOTAL SHEETS 77	SHEET NO. 21	CONTRACT NO. 62914		
PLOT SCALE = 50,000' / IN.	CHECKED -	REVISED -	SCALE: 1"=50'			SHEET NO. OF SHEETS	STA. TO STA.	ILLINOIS FED. AID PROJECT					
PLOT DATE = 4/30/2010	DATE -	REVISED -											