

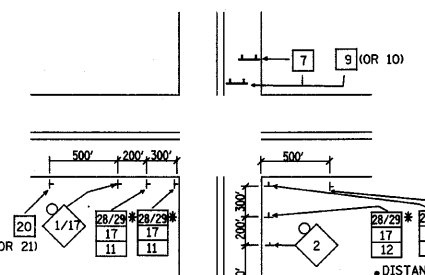
LEGEND

- SIGNALIZED INTERSECTION
- 48"X48" CONSTRUCTION WARNING SIGN, WITH AMBER FLASHING LIGHT NUMBER DENOTES TYPE
- M4-9 SERIES DETOUR SIGN WITH ROAD NAME AND DIRECTION PLATES, NUMBER DENOTES TYPE.
- OTHER DETOUR SIGNS, NUMBER DENOTES TYPE
- TYPE III BARRICADE WITH AMBER FLASHING LIGHTS
- HUNT CLUB ROAD DETOUR ROUTE
- MILLBURN ROAD DETOUR ROUTE

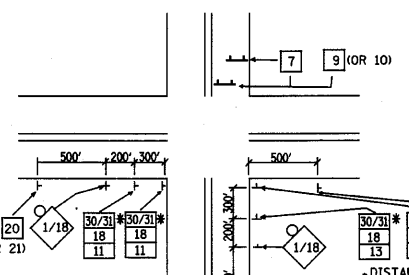
SCHEDULE OF QUANTITIES

| SIGN NO. | SIGN TYPE | QUANTITY |
|----------|--|---------------------------|
| 1 | DETOUR AHEAD | 14 |
| 2 | ROAD CLOSED 500 FT | 7 |
| 3 | ROAD CLOSED 1500 FT | 1 |
| 4 | ROAD CLOSED AHEAD | 3 |
| 5 | BARRICADE 500 FT | 2 |
| 6 | ROAD CLOSED | 8 |
| 7 | ROAD CLOSED MILE AHEAD LOCAL TRAFFIC ONLY | 4 |
| 8 | ROAD CLOSED TO THRU TRAFFIC | 4 |
| 9 | M4-10R (0) 4818 | 2 |
| 10 | M4-10L (0) 4818 | 1 |
| 11 | M4-9 (0) 3021 | 18 |
| 12 | M4-9R (0) 3021 | 7 |
| 13 | M4-9R (0) 3021 | 7 |
| 14 | M4-9L (0) 3021 | 7 |
| 15 | M4-9L (0) 3021 | 7 |
| 16 | M4-8a (0) 2418 | 3 |
| 17 | HUNT CLUB ROAD | SPECIAL (0) 9 VARIABLE 34 |
| 18 | MILLBURN ROAD | SPECIAL (0) 9 VARIABLE 35 |
| 19 | WADSWORTH ROAD | SPECIAL (0) 9 VARIABLE 0 |
| 20 | N.E. HUNT CLUB RD CLOSED TO THRU TRAFFIC USE US 45 | SPECIAL (0) 6030 0 |
| 21 | S.E. HUNT CLUB RD CLOSED TO THRU TRAFFIC USE US 45 | SPECIAL (0) 6030 0 |
| 22 | N.E. MILLBURN RD CLOSED WITH SAND LAKE ROAD USE DILLEYS RD | SPECIAL (0) 6030 5 |
| 23 | S.E. HUNT CLUB RD CLOSED SOUTH WADSWORTH ROAD USE DILLEYS RD | SPECIAL (0) 6030 3 |
| 24 | N.E. MILLBURN RD CLOSED TO THRU TRAFFIC USE STEARNS SCHOOL RD | SPECIAL (0) 6030 3 |
| 25 | N.E. MILLBURN RD CLOSED TO THRU TRAFFIC USE STEARNS SCHOOL RD | SPECIAL (0) 6030 0 |
| 26 | S.E. WADSWORTH RD CLOSED TO THRU TRAFFIC USE STEARNS SCHOOL RD | SPECIAL (0) 6030 0 |
| 27 | S.E. WADSWORTH RD CLOSED TO THRU TRAFFIC USE STEARNS SCHOOL RD | SPECIAL (0) 6030 0 |
| 28 | TO | M3-1 (0) 2412 14 |
| 29 | RIGHT | M3-3 (0) 2412 13 |
| 30 | LEFT | M3-2 (0) 2412 18 |
| 31 | WEST | M3-4 (0) 2412 0 |
| 32 | TEMPLE LAYOUT FROM OPEN ROAD CONSTRUCTION | SPECIAL (0) 6030 0 |

TYPICAL INTERSECTION AT POINT OF HUNT CLUB ROAD DETOUR



TYPICAL INTERSECTION AT POINT OF MILLBURN ROAD DETOUR

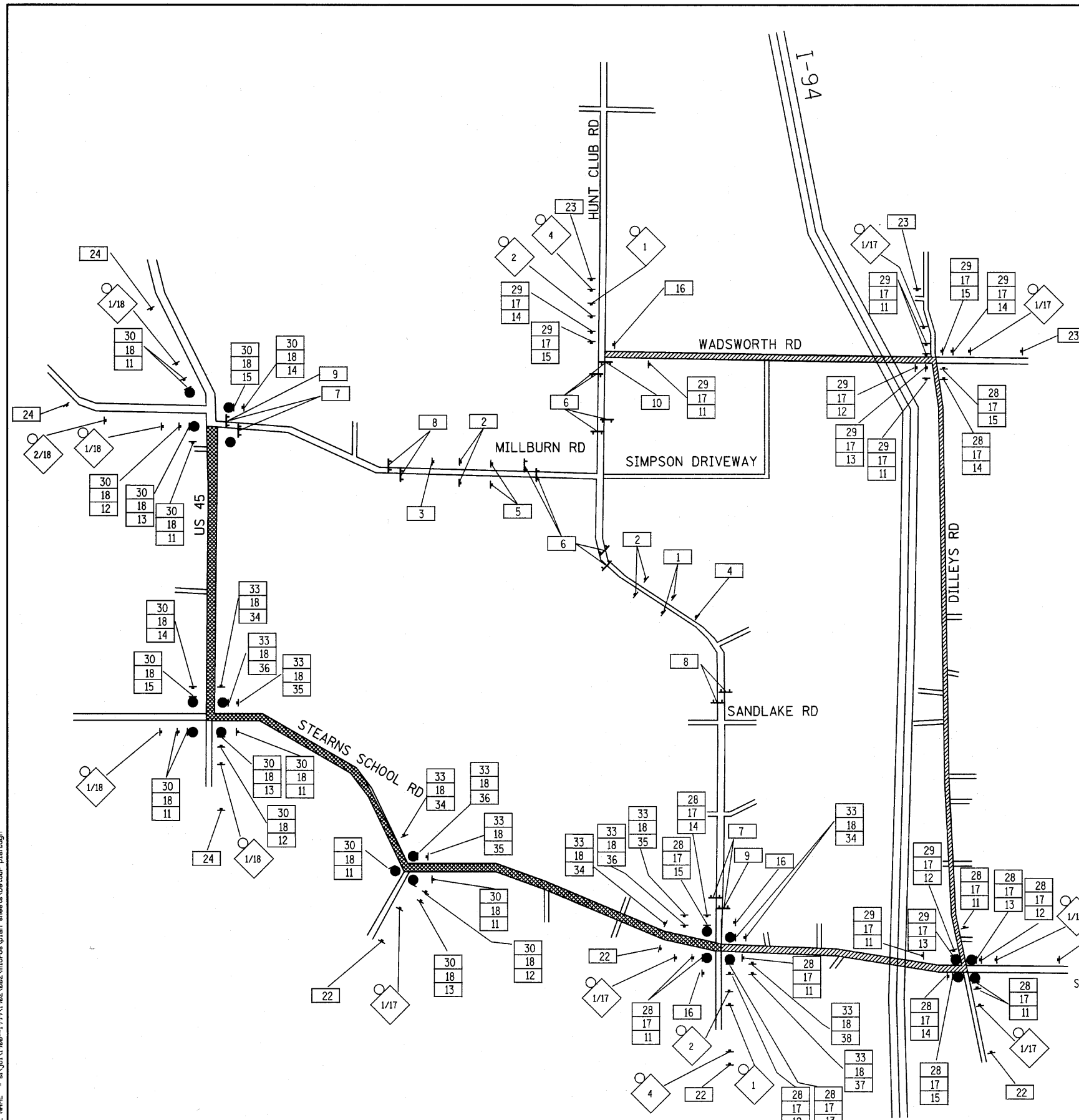


TYPICAL DETOUR ASSEMBLY SIGN
SIGN NO. 28 OR 29 DIRECTION ROAD NAME
SIGN NO. 17 DETOUR
SIGN NO. 11 TO 15

TYPICAL DETOUR ASSEMBLY SIGN
SIGN NO. 30 OR 31 DIRECTION ROAD NAME
SIGN NO. 18 DETOUR
SIGN NO. 11 TO 15

SPECIAL DETOUR NOTES:

- THE CONTRACTOR SHALL PAY PARTICULAR ATTENTION TO THE DETOUR GENERAL NOTES. SEE SHEET 51 FOR THE DETOUR GENERAL NOTES.
- SEE SHEET 51 AND 52 FOR INFORMATION ON THE DESIGN AND LOCATION OF THE DETOUR INFORMATION SIGNS.
- A MINIMUM OF 15 TYPE III BARRICADES WILL BE NEEDED FOR THIS DETOUR AND ROAD CLOSURE. SEE DETOUR GENERAL NOTE 10.
- PRIOR TO AND AT THE CONCLUSION OF THIS DETOUR PLAN, THE TRAFFIC CONTROL PLAN SHOWN ON SHEET 48 SHALL BE IN EFFECT.



FILE NAME = at:\p1\1900-1999\1982\mccross\plan_sheets\Detour_plan.dgn

1170 SOUTH HOUBOLT ROAD
JOLIET, ILLINOIS 60431
(815) 744-4200

| | | |
|----------------------------|------------|-----------|
| USER NAME = saron | DESIGNED - | REVISED - |
| PLOT SCALE = 20,000' / IN. | DRAWN - | REVISED - |
| PLOT DATE = 4/1/2010 | CHECKED - | REVISED - |
| | DATE - | REVISED - |

STATE OF ILLINOIS
DEPARTMENT OF TRANSPORTATION

HUNT CLUB RD/MILLBURN RD
DETOUR I PLAN

SCALE: N.T.S. SHEET NO. OF SHEETS STA. N/A TO STA. N/A

| | | | | |
|---|------------------------|-------------|------------------|--------------|
| F.A.U. RTE. 2661 | SECTION 02-00076-13-CH | COUNTY LAKE | TOTAL SHEETS 177 | SHEET NO. 50 |
| CONTRACT NO. 63457 | | | | |
| FED. ROAD DIST. NO. 1 (ILLINOIS) FED. AID PROJECT | | | | |