












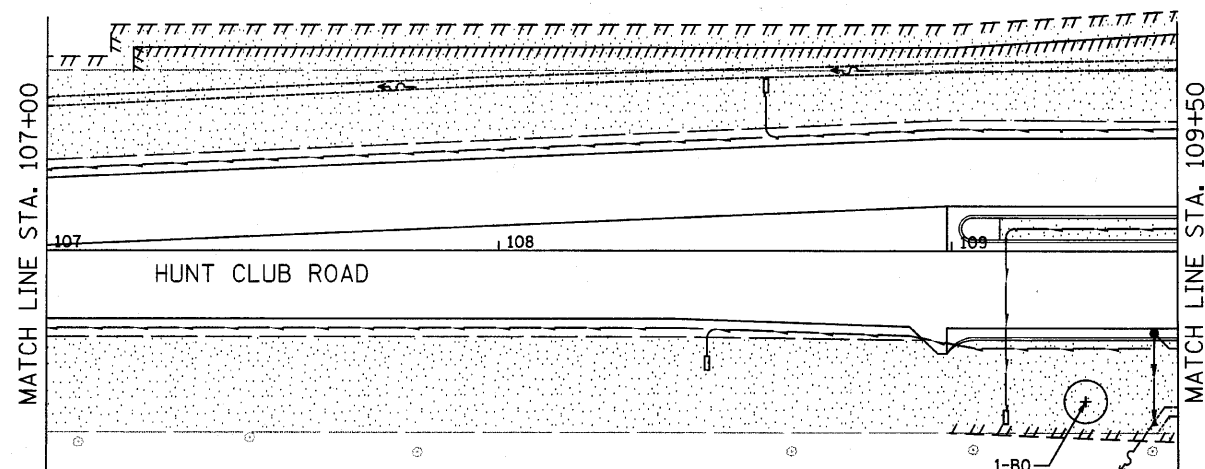


LEGEND


- EXISTING TREE 
- TREE REMOVAL 
- TREE TRUNK PROTECTION 
- SEEDING, CLASS 1B WITH EROSION CONTROL BLANKET 
- SEEDING, CLASS 2A WITH EROSION CONTROL BLANKET 
- SEEDING, CLASS 4A WITH EROSION CONTROL BLANKET 
- EXISTING R.O.W. 
- PROPOSED R.O.W. 
- PROPOSED PERM. EASEMENT 
- PROPOSED TEMP. EASEMENT 
- PERENNIAL PLANT GROUP 
- PROPOSED TREE 
- PROPOSED SHRUB 



ABBREVIATIONS OF COMMON NAMES

- SW (SWAMP WHITE OAK)
- BO (BUR OAK)
- RO (RED OAK)
- BW (AMERICAN LINDEN/BASSWOOD)
- PW (PRINCE WILLIAM SERVICEBERRY)
- PR (PRAIRIE ROSE)

FILE NAME = s:\01\1980-1999\1982\002\microw\plan sheets\dl-ent-perm-erosion-HCR.dgn



USER NAME = saron	DESIGNED - MAG	REVISED -
PLOT SCALE = 20.0000' / IN.	DRAWN - VLF	REVISED -
PLOT DATE = 4/1/2010	CHECKED - RKK	REVISED -
	DATE -	REVISED -

**STATE OF ILLINOIS
DEPARTMENT OF TRANSPORTATION**

**LANDSCAPING PLAN
HUNT CLUB ROAD**

SCALE: 1" = 20' SHEET NO. OF SHEETS STA. 101+00 TO STA. 109+50

F.A. RTE.	SECTION	COUNTY	TOTAL SHEETS	SHEET NO.
2661	02-00076-13-CH	LAKE	177	55
CONTRACT NO. 63457				
FED. ROAD DIST. NO. 1 ILLINOIS FED. AID PROJECT				