






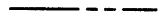
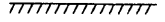
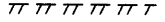



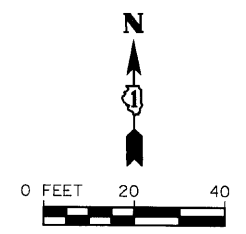


**LEGEND**

- EXISTING TREE 
- TREE REMOVAL 
- TREE TRUNK PROTECTION 
- SEEDING, CLASS 1B WITH EROSION CONTROL BLANKET 
- SEEDING, CLASS 2A WITH EROSION CONTROL BLANKET 
- SEEDING, CLASS 4A WITH EROSION CONTROL BLANKET 
- EXISTING R.O.W. 
- PROPOSED R.O.W. 
- PROPOSED PERM. EASEMENT 
- PROPOSED TEMP. EASEMENT 
- PERENNIAL PLANT GROUP 
- PROPOSED TREE 
- PROPOSED SHRUB 

**ABBREVIATIONS OF COMMON NAMES**

- SW (SWAMP WHITE OAK)
- BO (BUR OAK)
- BW (AMERICAN LINDEN/BASSWOOD)
- PW (PRINCE WILLIAM SERVICEBERRY)
- PR (PRAIRIE ROSE)



FILE NAME = s:\proj\1906-1999\1902\micras\plan sheets\01-ash\perm-erosion-wadsworth.dgn

**STRAND**  
ENGINEERS

1170 SOUTH HOUBOLT ROAD  
JOLIET, ILLINOIS 60431  
(815) 744-4200

USER NAME = saoren	DESIGNED - MAG	REVISED -
PLOT SCALE = 20.0000' / 1" IN.	DRAWN - VLF	REVISED -
PLOT DATE = 4/1/2010	CHECKED - RKK	REVISED -
	DATE -	REVISED -

**STATE OF ILLINOIS  
DEPARTMENT OF TRANSPORTATION**

**LANDSCAPING PLAN  
WADSWORTH ROAD**

SCALE: AS SHOWN    SHEET NO. OF SHEETS    STA. 10+00 W TO STA. 16+00 W

F.A. RTE.	SECTION	COUNTY	TOTAL SHEETS	SHEET NO.
2661	02-00076-13-CH	LAKE	177	58
FED. ROAD DIST. NO. 1 ILLINOIS FED. AID PROJECT			CONTRACT NO. 63457	