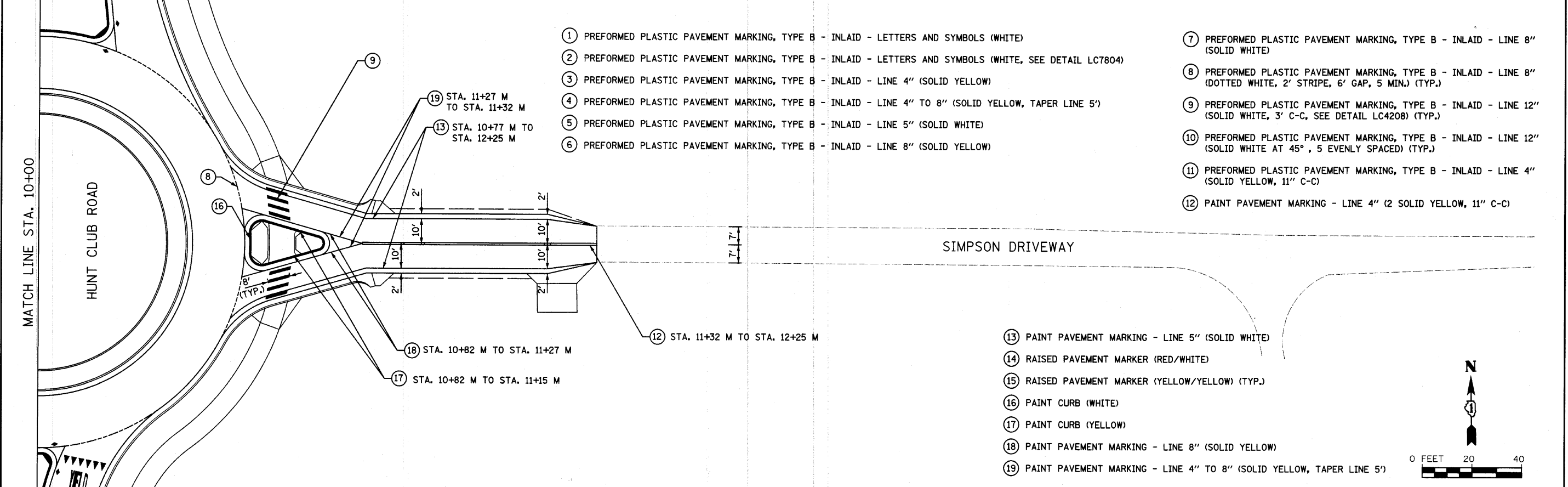
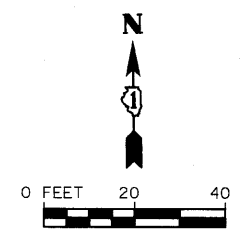



- NOTES:**
- A. PAVEMENT MARKINGS ARE FROM MATCH LINE TO MATCH LINE OR EXTEND OFF THE SHEET UNLESS LIMITS ARE SHOWN.
  - B. FOR PAVEMENT MARKING DETAILS SEE LCDOT DETAILS LC7800 AND LC7804.
  - C. FOR PERMANENT SIGNING SEE DETAIL LC7804.
  - D. ALL PERMANENT SIGNING FABRICATION AND INSTALLATION TO BE COMPLETED BY LCDOT.
  - E. YIELD LINE STATION LOCATION SHOWN IS THE MIDDLE OF THE YIELD LINE



- ① PREFORMED PLASTIC PAVEMENT MARKING, TYPE B - INLAID - LETTERS AND SYMBOLS (WHITE)
- ② PREFORMED PLASTIC PAVEMENT MARKING, TYPE B - INLAID - LETTERS AND SYMBOLS (WHITE, SEE DETAIL LC7804)
- ③ PREFORMED PLASTIC PAVEMENT MARKING, TYPE B - INLAID - LINE 4" (SOLID YELLOW)
- ④ PREFORMED PLASTIC PAVEMENT MARKING, TYPE B - INLAID - LINE 4" TO 8" (SOLID YELLOW, TAPER LINE 5')
- ⑤ PREFORMED PLASTIC PAVEMENT MARKING, TYPE B - INLAID - LINE 5" (SOLID WHITE)
- ⑥ PREFORMED PLASTIC PAVEMENT MARKING, TYPE B - INLAID - LINE 8" (SOLID YELLOW)
- ⑦ PREFORMED PLASTIC PAVEMENT MARKING, TYPE B - INLAID - LINE 8" (SOLID WHITE)
- ⑧ PREFORMED PLASTIC PAVEMENT MARKING, TYPE B - INLAID - LINE 8" (DOTTED WHITE, 2' STRIPE, 6' GAP, 5 MIN.) (TYP.)
- ⑨ PREFORMED PLASTIC PAVEMENT MARKING, TYPE B - INLAID - LINE 12" (SOLID WHITE, 3' C-C, SEE DETAIL LC4208) (TYP.)
- ⑩ PREFORMED PLASTIC PAVEMENT MARKING, TYPE B - INLAID - LINE 12" (SOLID WHITE AT 45°, 5 EVENLY SPACED) (TYP.)
- ⑪ PREFORMED PLASTIC PAVEMENT MARKING, TYPE B - INLAID - LINE 4" (SOLID YELLOW, 11" C-C)
- ⑫ PAINT PAVEMENT MARKING - LINE 4" (2 SOLID YELLOW, 11" C-C)
- ⑬ PAINT PAVEMENT MARKING - LINE 5" (SOLID WHITE)
- ⑭ RAISED PAVEMENT MARKER (RED/WHITE)
- ⑮ RAISED PAVEMENT MARKER (YELLOW/YELLOW) (TYP.)
- ⑯ PAINT CURB (WHITE)
- ⑰ PAINT CURB (YELLOW)
- ⑱ PAINT PAVEMENT MARKING - LINE 8" (SOLID YELLOW)
- ⑲ PAINT PAVEMENT MARKING - LINE 4" TO 8" (SOLID YELLOW, TAPER LINE 5')



FILE NAME = s:\j\1980-1990\1982\micros\Plan Sheets\01-ahv-pmk-Millburn.dgn



USER NAME = soren	DESIGNED - MAG	REVISED -
PLOT SCALE = 20,000' / IN.	DRAWN - VLF	REVISED -
PLOT DATE = 4/1/2018	CHECKED - RKK	REVISED -
	DATE -	REVISED -

**STATE OF ILLINOIS  
DEPARTMENT OF TRANSPORTATION**

<b>PAVEMENT MARKING PLAN MILLBURN ROAD</b>			
SCALE: 1" = 20'	SHEET NO. OF SHEETS	STA. 4+00 M TO STA. 16+00 M	

F.A. RTE. 2661	SECTION 02-00076-13-CH	COUNTY LAKE	TOTAL SHEETS 177	SHEET NO. 99
CONTRACT NO. 634-2				
FED. ROAD DIST. NO. 1 ILLINOIS FED. AID PROJECT				