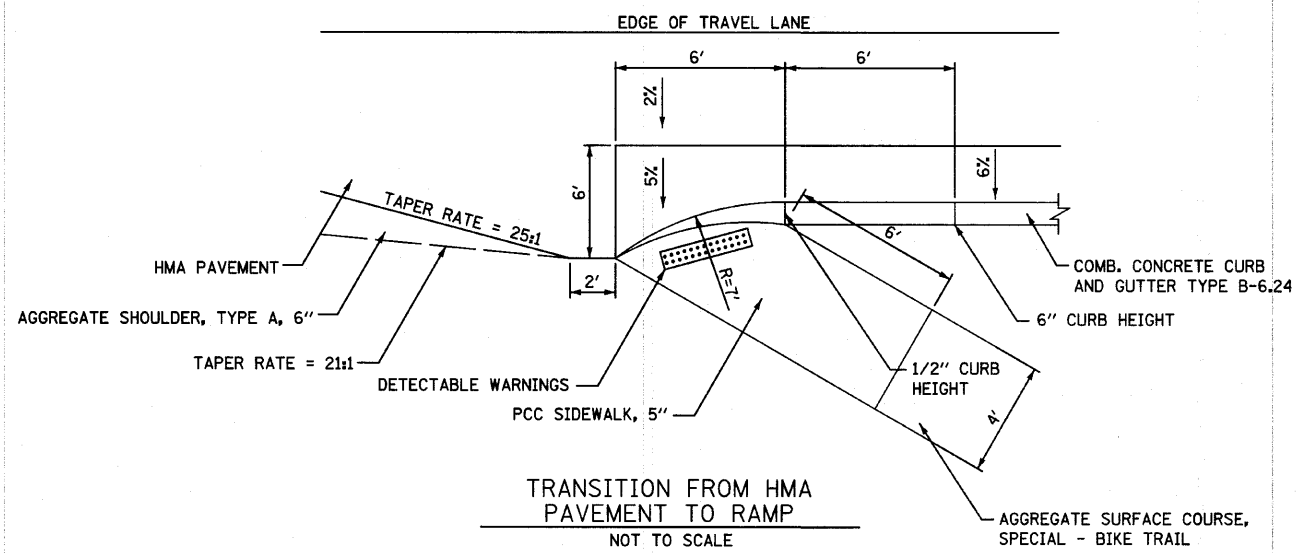


* DIMENSION APPLIES TO WADSWORTH ROAD

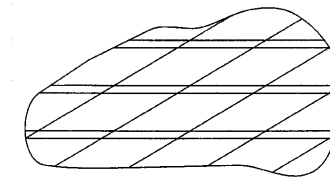
TRANSITION FROM AGGREGATE SHOULDER TO B-6.24
NOT TO SCALE



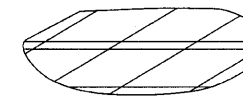
TRANSITION FROM HMA PAVEMENT TO RAMP
NOT TO SCALE

APPROVED LIST OF PERENNIAL PLANT SPECIES

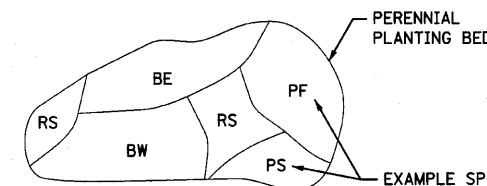
PLANT ABBREVIATION	COMMON NAME	SCIENTIFIC NAME
SB	Sky Blue Aster	Aster Azureus
NE	New England Aster	Aster Novae-Angiae
BW	Blue Wild Indigo	Baptisia Australis
PC	Prairie Coreopsis	Coreopsis Palmata
PF	Purple Coneflower	Echinacea Purpurea
RS	Rattle Snake Master	Eryngium Yuccifolium
BG	Bottle Gentian	Gentiana Andrew sii
PS	Prairie Smoke	Geum Triflorum
RB	Rough Blazing Star	Liatris Aspera
BE	Black-Eyed Susan	Rudbeckia Hirta



PERENNIAL PLANT SPACING - 14" O.C.
LARGE BED = 150 SQ FT
PROVIDE 110 PERENNIAL PLANTS




SMALL BED = 100 SQ FT
PROVIDE 75 PERENNIAL PLANTS



PERENNIAL PLANTING BED DETAIL
NOT TO SCALE

FILE NAME = s:\01\1980-1999\1982\002\micro\plan sheets\01-int-detailed.dgn



USER NAME = sbran	DESIGNED -	REVISED -
PLOT SCALE = 20,000' / IN.	DRAWN -	REVISED -
PLOT DATE = 4/1/2012	CHECKED -	REVISED -
	DATE -	REVISED -

STATE OF ILLINOIS
DEPARTMENT OF TRANSPORTATION

DETAILS

SCALE: AS SHOWN SHEET NO. OF SHEETS STA. TO STA.

F.A. RTE.	SECTION	COUNTY	TOTAL SHEETS	SHEET NO.
2661	02-00076-13-CH	LAKE	177	101
CONTRACT NO. 63457				

FED. ROAD DIST. NO. 1 ILLINOIS FED. AID PROJECT