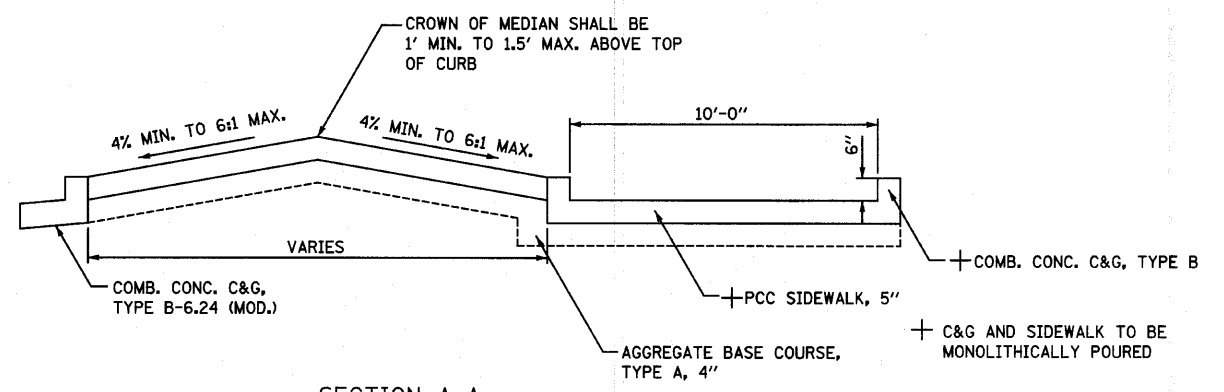
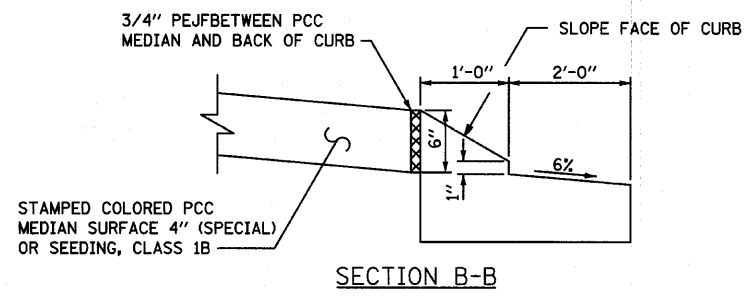


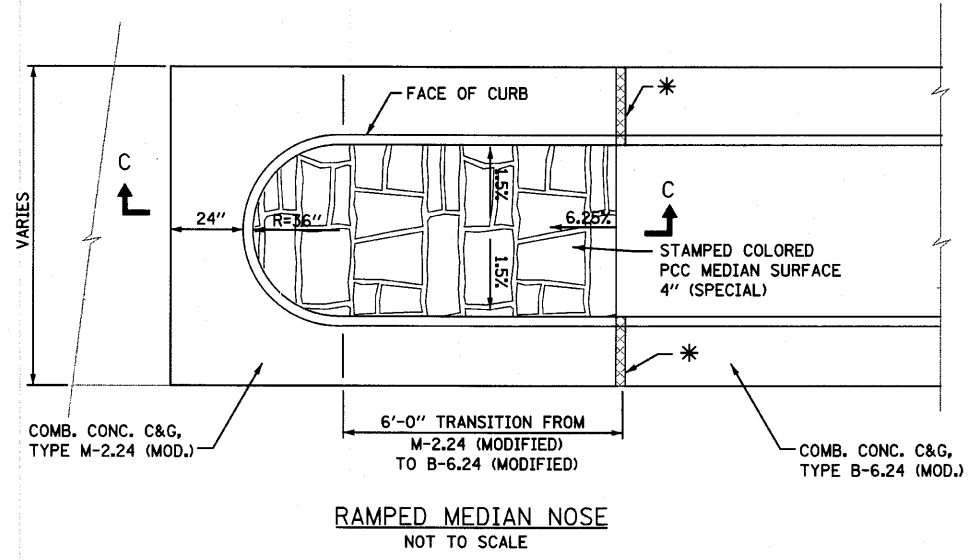
TYPICAL SPLITTER ISLAND END BY ROUNDABOUT
NOT TO SCALE



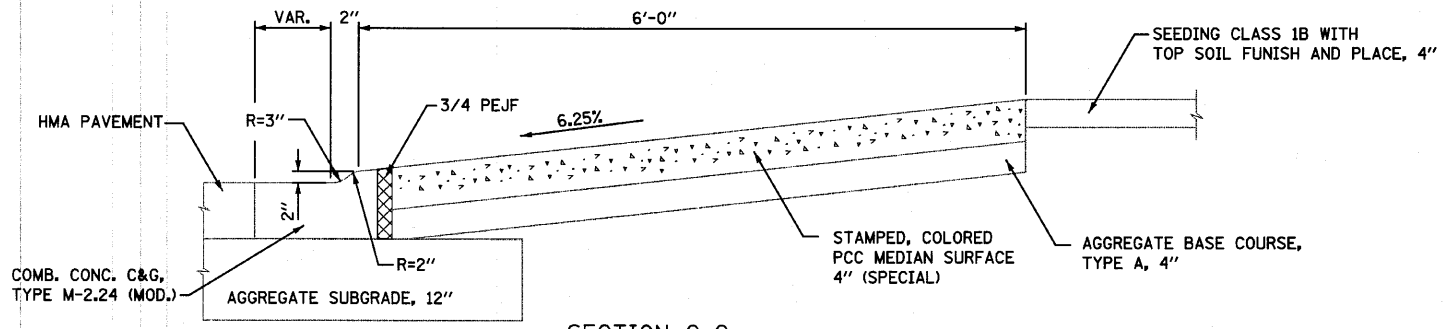
SECTION A-A



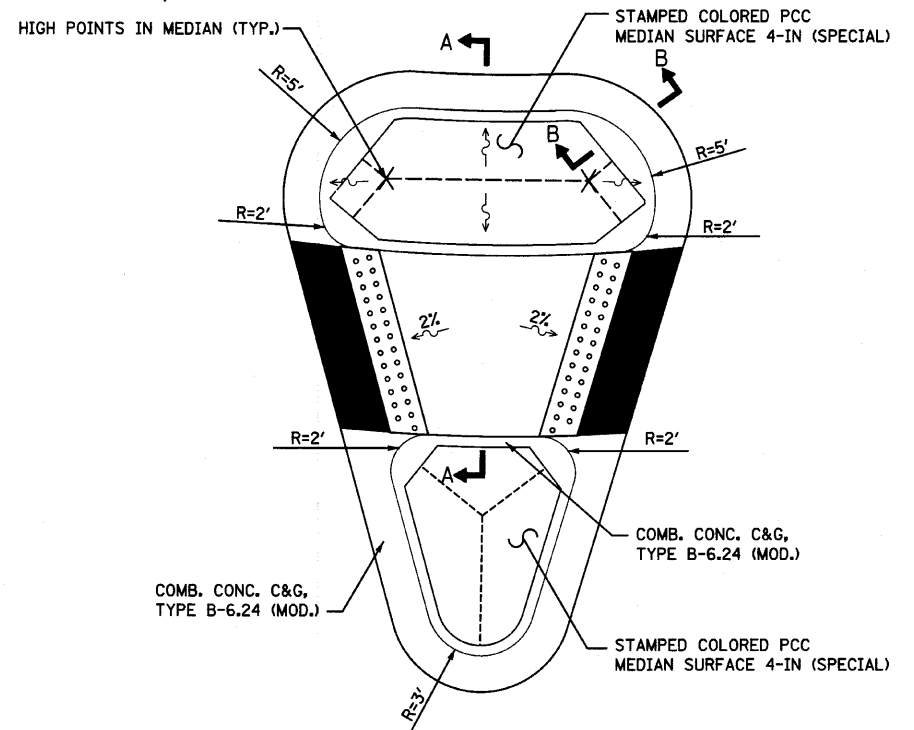
SECTION B-B



RAMPED MEDIAN NOSE
NOT TO SCALE



SECTION C-C



SIMPSON DRIVEWAY ISLAND DETAIL
NOT TO SCALE

FILE NAME = s:\proj\1980-1999\1982\microw\plan sheets\DI-sht-detail.dgn



USER NAME = earon	DESIGNED -	REVISED -
PLOT SCALE = 20,000' / IN.	DRAWN -	REVISED -
PLOT DATE = 4/1/2012	CHECKED -	REVISED -
	DATE -	REVISED -

STATE OF ILLINOIS
DEPARTMENT OF TRANSPORTATION

SCALE: AS SHOWN		SHEET NO. OF SHEETS		STA. TO STA.	
DETAILS					

F.A. RTE.	SECTION	COUNTY	TOTAL SHEETS	SHEET NO.
2661	02-00076-13-CH	LAKE	177	102
CONTRACT NO. 63457				

FED. ROAD DIST. NO. 1 ILLINOIS FED. AID PROJECT