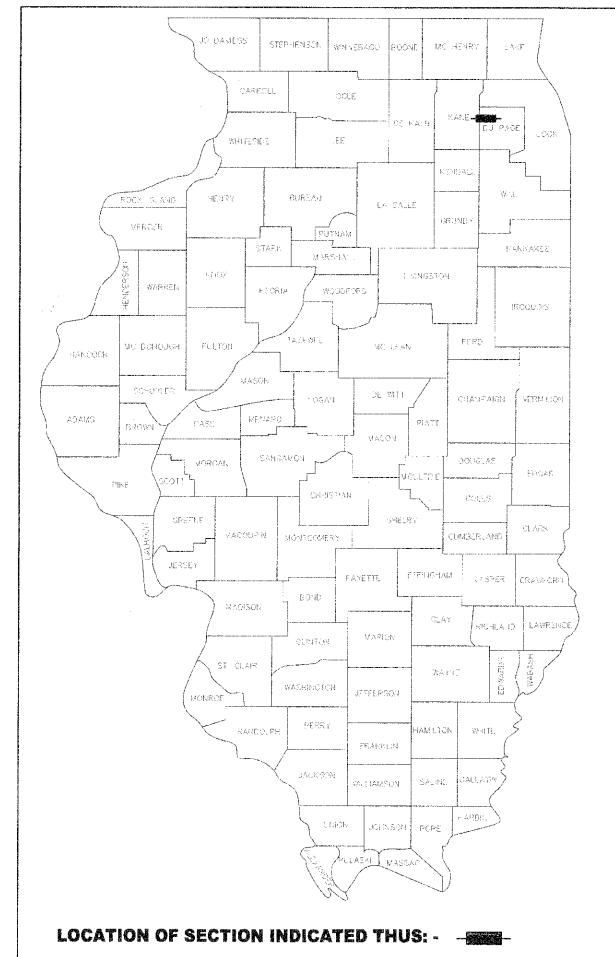


| | | | | |
|--------------------------|----------------|----------|--------------------|-----------|
| F.A.U. RTE. | SECTION | COUNTY | TOTAL SHEETS | SHEET NO. |
| 1397 | 09-00076-00-RP | DUPAGE | 61 | 1 |
| FEDERAL ROAD DIST. NO. 1 | | ILLINOIS | CONTRACT NO. 63513 | |

STATE OF ILLINOIS
DEPARTMENT OF TRANSPORTATION
DIVISION OF HIGHWAYS
**PLANS FOR PROPOSED
FEDERAL AID HIGHWAY**

F.A.U. ROUTE 1397 (WASHINGTON STREET)
ILLINOIS ROUTE 38 (ROOSEVELT ROAD) TO
ILLINOIS ROUTE 59 (NELTNOR BOULEVARD)
PAVEMENT RESTORATION
SECTION NO. 09-00076-00-RP
PROJECT NO. M-9003(707)
JOB NO. C-91-766-10
CITY OF WEST CHICAGO
DUPAGE COUNTY

THE PROJECT IS LOCATED IN
THE CITY OF WEST CHICAGO



INDEX OF SHEETS

- 1 COVER SHEET
- 2 GENERAL NOTES
- 3 SUMMARY OF QUANTITIES
- 4-5 TYPICAL SECTIONS
- 6-10 SCHEDULE OF QUANTITIES
- 11-20 PLAN SHEETS
- 21 MAINTENANCE OF TRAFFIC GENERAL NOTES
- 22-23 MAINTENANCE OF TRAFFIC TYPICAL SECTIONS
- 24-25 MAINTENANCE OF TRAFFIC DETOUR PLAN SHEETS
- 26-49 MAINTENANCE OF TRAFFIC PLAN SHEETS
- 50-52 CONSTRUCTION DETAILS
- 53-61 DISTRICT 1 DETAILS

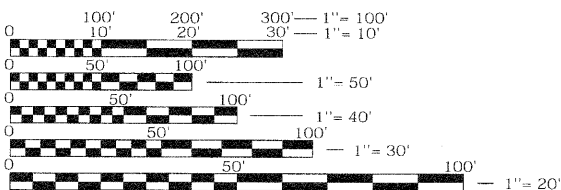
IDOT STATEWIDE STANDARDS

- 000001-05 STANDARD SYMBOLS, ABBREVIATIONS, AND PATTERNS
- 001001-02 AREAS OF REINFORCEMENT BARS
- 420001-07 PAVEMENT JOINTS
- 420701-02 PAVEMENT FABRIC
- 424001-05 CURB RAMPS FOR SIDEWALKS
- 442101-07 CLASS B PATCHES
- 604001-03 FRAME AND LIDS TYPE 1
- 604051-03 FRAME AND GRATE TYPE 11
- 604056-03 FRAME AND GRATE TYPE 11V
- 606001-04 CONCRETE CURB TYPE B AND COMBINATION CONCRETE CURB AND GUTTER
- 701301-03 LANE CLOSURE, 2L, 2W, SHORT TIME OPERATIONS
- 701311-03 LANE CLOSURE, 2L, 2W, MOVING OPERATIONS-DAY ONLY
- 701501-05 URBAN LANE CLOSURE, 2L, 2W, UNDIVIDED
- 701502-03 URBAN LANE CLOSURE, 2L, 2W, WITH BIDIRECTIONAL LEFT TURN LANE
- 701606-06 URBAN LANE CLOSURE, MULTILANE, 2W WITH MOUNTABLE MEDIAN
- 701701-06 URBAN LANE CLOSURE, MULTILANE INTERSECTION
- 701801-04 LANE CLOSURE MULTILANE 1W OR 2W CROSSWALK OR SIDEWALK CLOSURE
- 701901-01 TRAFFIC CONTROL DEVICES
- 780001-02 TYPICAL PAVEMENT MARKINGS

DESIGN DESIGNATION:
MINOR ARTERIAL

ADT:
9,000 VPD (2005)
15,000 VPD (2030)

POSTED SPEED LIMIT(S):
WEST OF TOWN ROAD:
35 MPH
EAST OF TOWN ROAD:
30 MPH

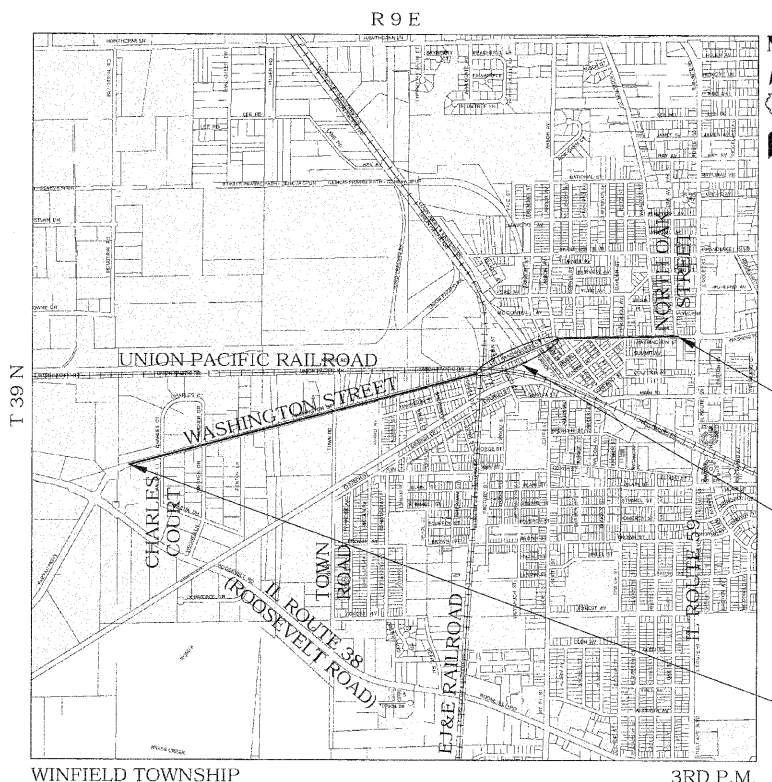


FULL SIZE PLANS HAVE BEEN PREPARED USING STANDARD ENGINEERING SCALES. REDUCED SIZED PLANS WILL NOT CONFORM TO STANDARD SCALES. IN MAKING MEASUREMENTS ON REDUCED PLANS, THE ABOVE SCALES MAY BE USED.

J.U.L.I.E.
JOINT UTILITY LOCATION INFORMATION FOR EXCAVATION
1-800-892-0123
OR 811

PLANS PREPARED BY:

| | | | |
|---|---|---|---|
|  | CITY OF WEST CHICAGO 475 MAIN STREET WEST CHICAGO, IL 60185 PHONE: 630-293-2255 FAX: 630-293-2971 |  | thomas engineering group, llc 238 south kenilworth avenue suite 100 oak park, il 60302 phone: 708-533-1700 |
|---|---|---|---|



LOCATION MAP
N.T.S.

PROJECT ENDS
STA. 123+79

PAVEMENT RESTORATION OMISSION
STA. 85+50 TO STA. 100+60


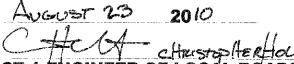



PROJECT BEGINS
STA. 18+93

PROJECT LENGTH

GROSS = 10,486 FT = 1.99 MI
NET = 8,976 FT = 1.70 MI

PROJECT ENGINEER: BRIAN L. PAWULA, P.E., (847) 922-6125
PROJECT MANAGER: KEVIN C. VANDEWOESTYNE, P.E., (847) 815-9500

CONTRACT NO. 63513

| |
|--|
| STATE OF ILLINOIS DEPARTMENT OF TRANSPORTATION DIVISION OF HIGHWAYS |
| APPROVED <u>08/02</u> 20 <u>10</u>  CITY OF WEST CHICAGO, DIRECTOR OF PUBLIC WORKS |
| PASSED <u>August 23</u> 20 <u>10</u>  DISTRICT 1 ENGINEER OF LOCAL ROADS AND STREETS |
| RELEASING FOR BID BASED ON LIMITED REVIEW <u>August 24</u> 20 <u>10</u>  DEPUTY DIRECTOR OF HIGHWAYS, REGION 1 ENGINEER |
|  BY:  DATE: <u>08/02/10</u> THOMAS ENGINEERING GROUP, LLC LICENSE EXPIRES: <u>11/30/11</u> |

**PRINTED BY THE AUTHORITY
OF THE STATE OF ILLINOIS**