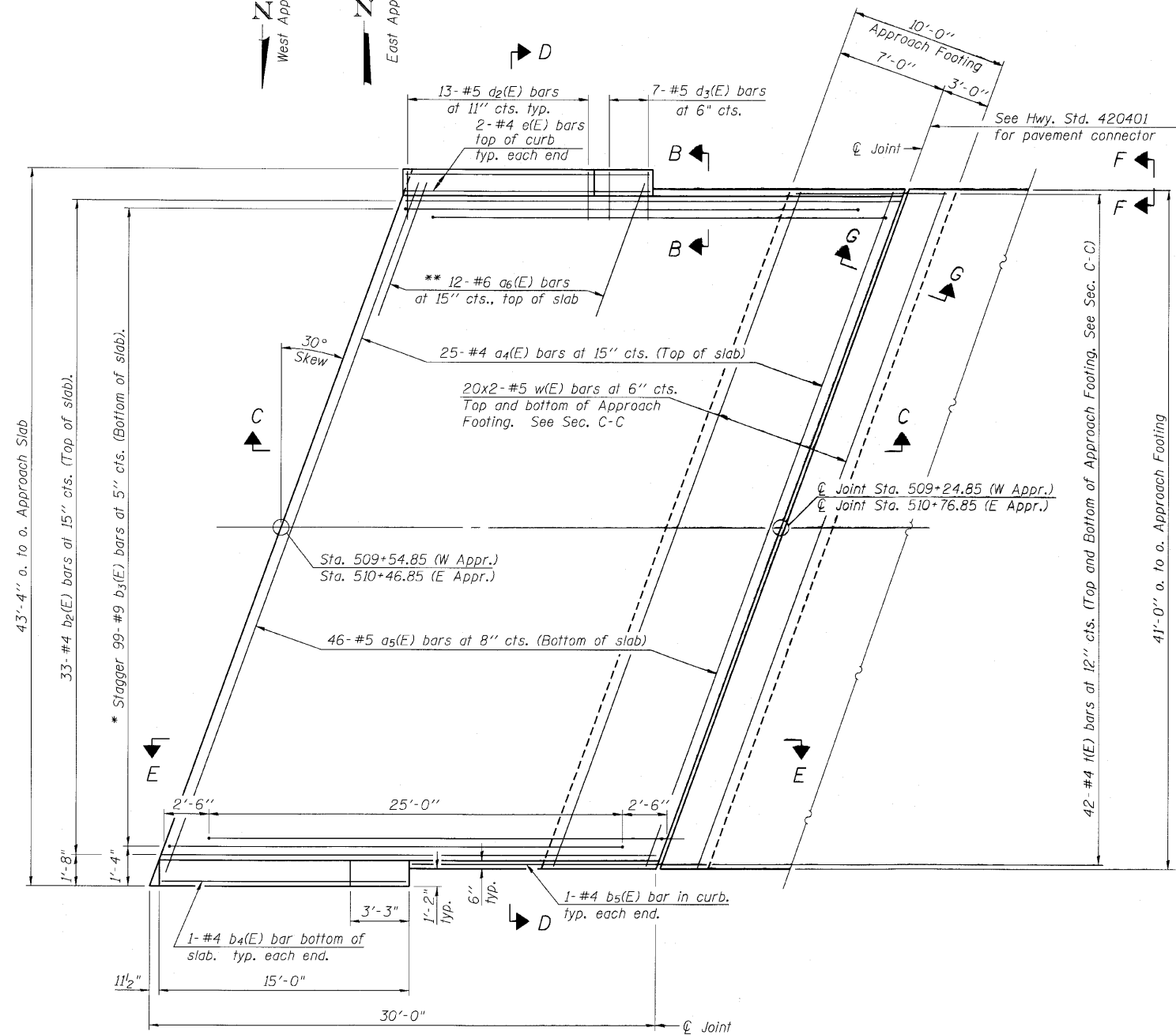


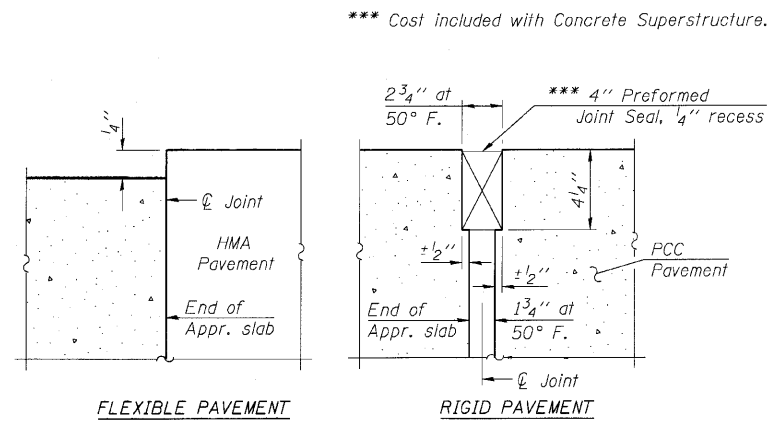
McHENRY COUNTY
DIVISION OF TRANSPORTATION

Notes:
See sheet S-10 for Sections C-C & D-D and View E-E.
a₄(E) and a₅(E) bar spacings measured along \perp Rdwy.

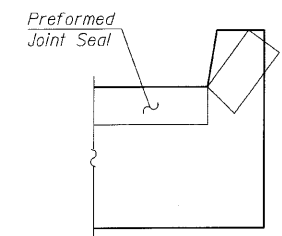
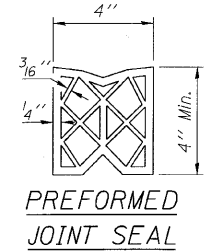


PLAN

* Tilt #9 b₃(E) bars as required to maintain clearance.
** Space between a₄(E) bars, typ. each parapet.

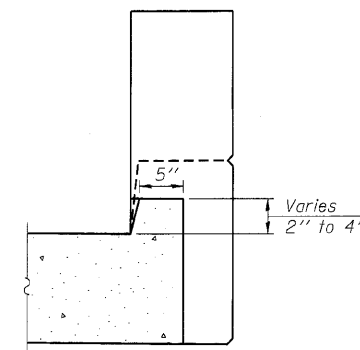


SECTION G-G



VIEW F-F

Angle Preformed Joint Seal at 45° at curbs when req'd for drainage.



VIEW B-B

rdcm/ley
 B/2/2010
 m:\proje\3381\3381.01.kish\design\structural\cead\3381.01.09 Bridge Approach Slab Details 1.dgn

DESIGNED -	AMK
CHECKED -	EKM
DRAWN -	SAT
CHECKED -	EKM



Ciorba Group, Inc.
CONSULTING ENGINEERS
5507 North Cumberland Avenue, Suite 402 Chicago, Illinois 60656
Tel. 773.775.4009 Fax 773.775.4014 Email chicago@ciorba.com

BRIDGE APPROACH SLAB DETAILS 1
STRUCTURE NO. 056-3179

SHEET NO. S-9 S-21 SHEETS	F.A.S. RTE. 1233	SECTION 06-00321-00-BR	COUNTY McHENRY	TOTAL SHEETS 48	SHEET NO. 27
	CONTRACT NO. 63516				
ILLINOIS FED. AID PROJECT					