






-  SEEDING, CLASS 1 AND MULCH, METHOD 2
-  SEEDING, CLASS 1 AND EROSION CONTROL BLANKET
-  SODDING
-  INLET AND PIPE PROTECTION
-  PERIMETER EROSION BARRIER

FILE NAME = D366547-SHT-EROS.DGN	USER NAME = ---	DESIGNED - JKC	REVISED - ---
		DRAWN - LAG	REVISED - ---
		CHECKED - JKC	REVISED - ---
		DATE - 08/10	REVISED - ---

**STATE OF ILLINOIS
DEPARTMENT OF TRANSPORTATION**

**IL RTE 178 (RELOCATED)
EROSION & SEDIMENT CONTROL PLAN**

SCALE: 1"=20' SHEET NO. ___ OF ___ SHEETS STA. 160+00 TO STA. 166+00

F.A.S. RTE. 1279	SECTION 6R,B	COUNTY LASALLE	TOTAL SHEETS 190	SHEET NO. 46
CONTRACT NO. 66547				
FED. ROAD DIST. NO. - [ILLINOIS] FED. AID PROJECT				