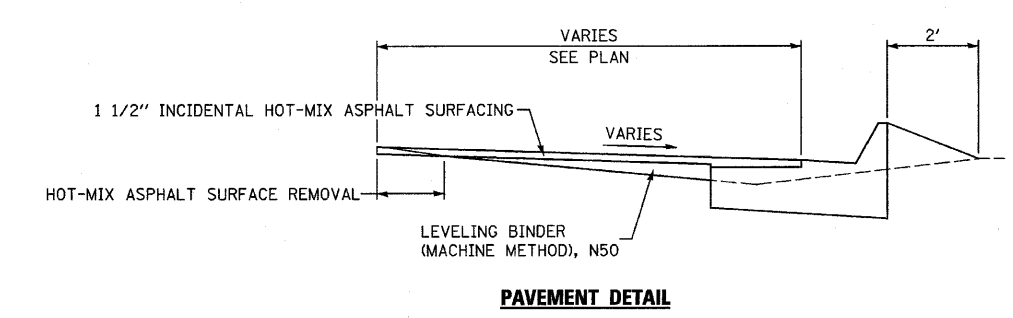
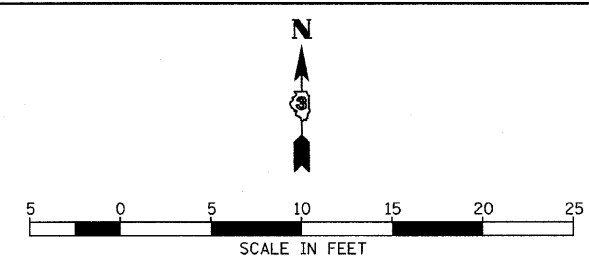
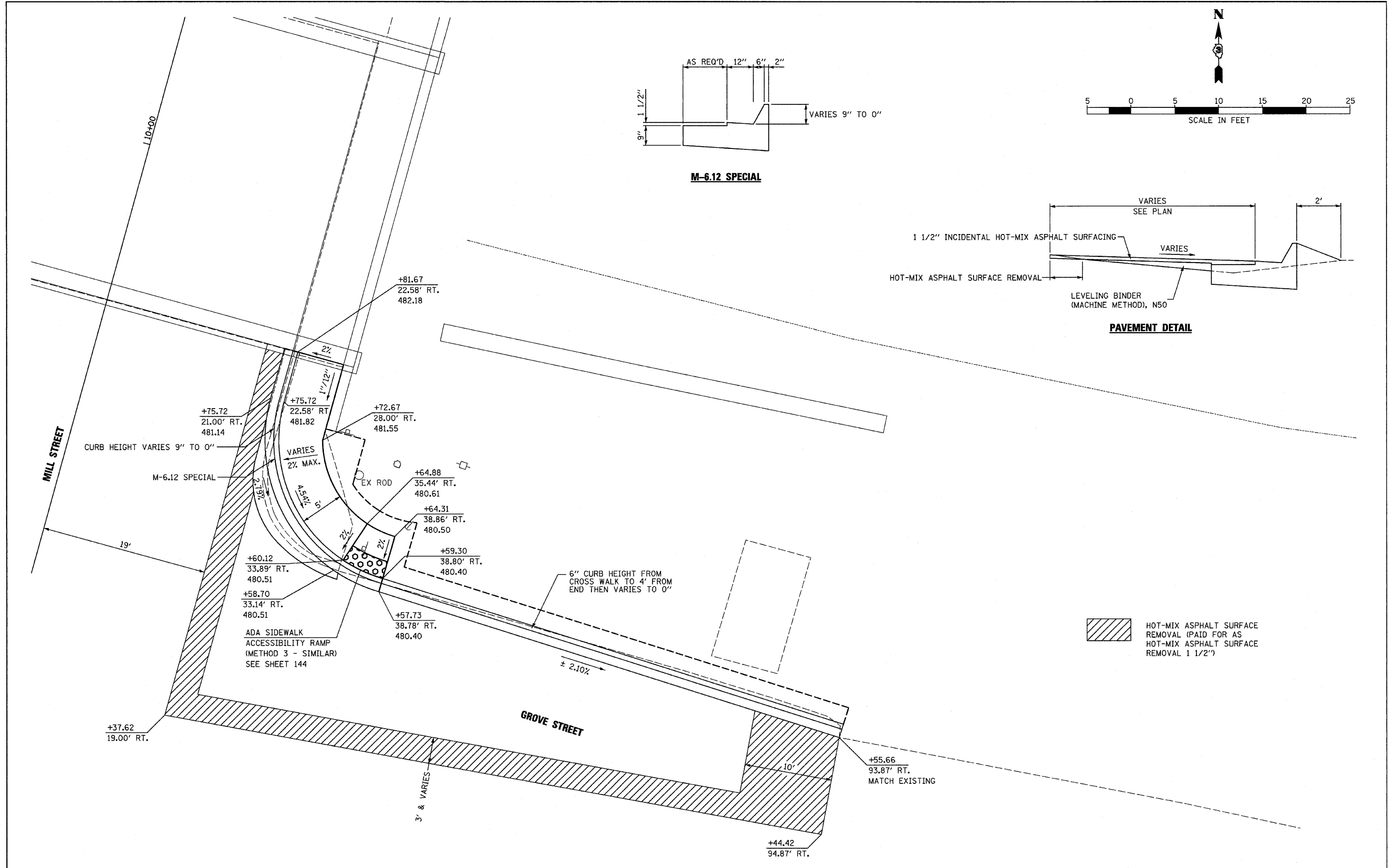


M-6.12 SPECIAL



PAVEMENT DETAIL



FILE NAME = D366547-SHT-INTERSEC.DGN

USER NAME = ---
PLOT SCALE = 1"=5'
PLOT DATE = 08/10

DESIGNED - JKC
DRAWN - LAG
CHECKED - JKC
DATE - 08/10

REVISED - ---
REVISED - ---
REVISED - ---
REVISED - ---

**STATE OF ILLINOIS
DEPARTMENT OF TRANSPORTATION**

INTERSECTION DETAIL - GROVE STREET & MILL STREET

SCALE: 1"=10' SHEET NO. ___ OF ___ SHEETS STA. _____ TO STA. _____

F.A.S. RTE. 1279	SECTION 6R,B	COUNTY LASALLE	TOTAL SHEETS 190	SHEET NO. 76
FED. ROAD DIST. NO. [ILLINOIS] FED. AID PROJECT				
CONTRACT NO. 66547				