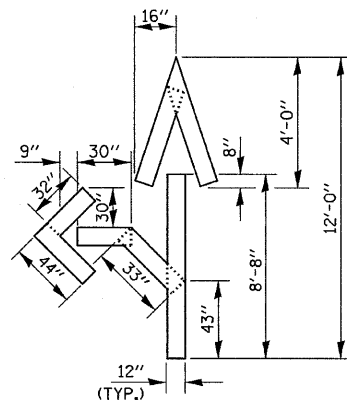
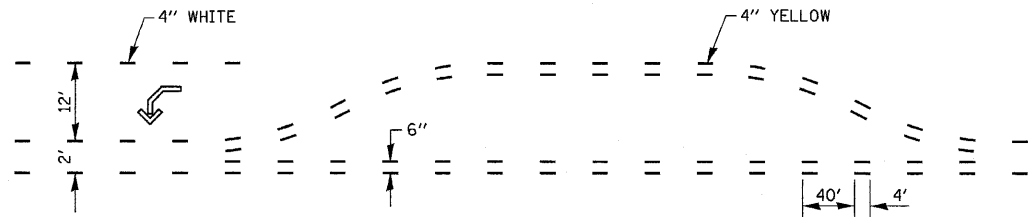


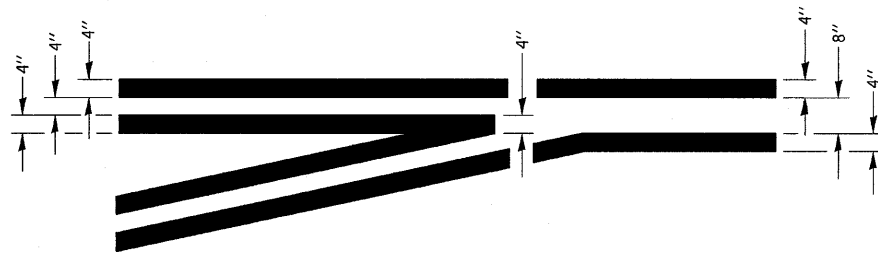
QUANTITY
12" LINE = 16 LIN. FT.
OR 4" LINE = 48 LIN. FT.



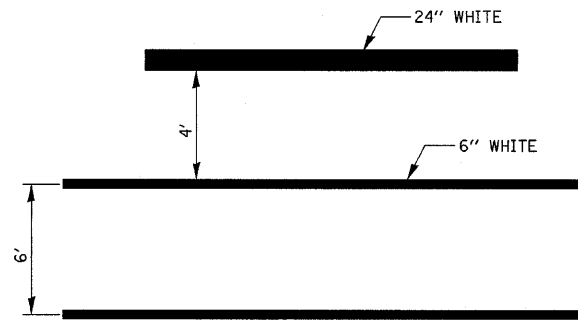
QUANTITY
12" LINE = 29 LIN. FT.
OR 4" LINE = 87 LIN. FT.



**SHORT-TERM PAVEMENT MARKING
FOR MEDIANS AND ARROWS**

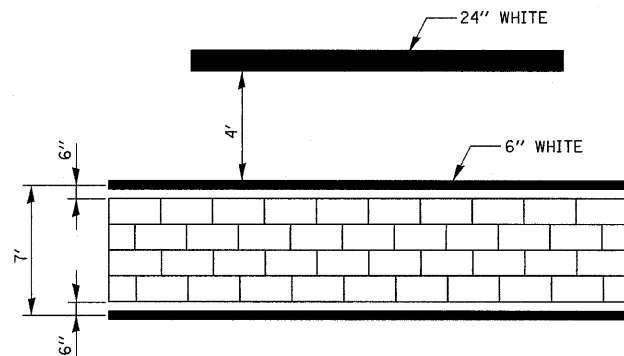


**TYPICAL APPLICATION
@ LEFT TURN LANES**



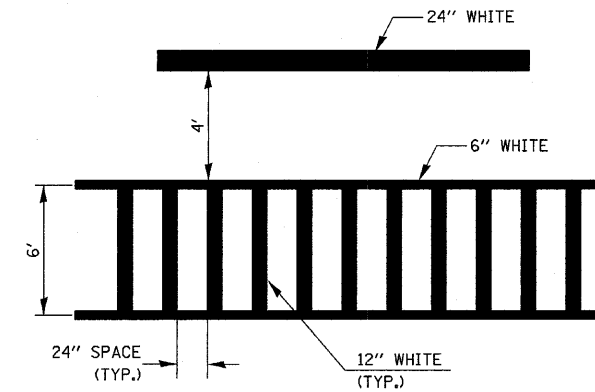
**TYPICAL SPACING DETAIL FOR
CROSSWALKS AND STOP BARS**

OPTION 1



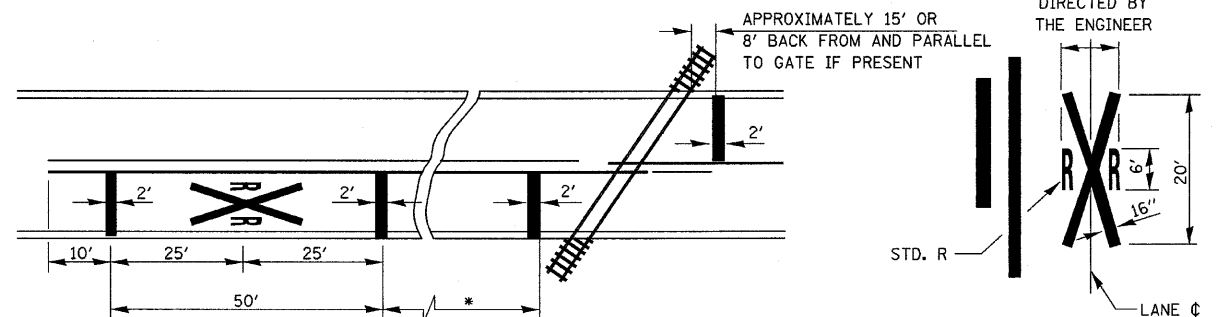
**TYPICAL SPACING DETAIL FOR
CROSSWALKS AND STOP BARS**

OPTION 3



**TYPICAL SPACING DETAIL FOR
CROSSWALKS AND STOP BARS**

OPTION 2



* MINIMUM DISTANCE
400' FOR 55 MPH
250' FOR 45 MPH
100' FOR 35 MPH OR LESS

**PAVEMENT MARKINGS AT
RAILROAD-HIGHWAY GRADE CROSSING**

NOTES:
THE TRANSVERSE SPREAD OF THE "X"
MAY VARY ACCORDING TO LANE WIDTH.

ON MULTI-LANE ROADS, THE STOP LINES
SHALL EXTEND ACROSS ALL APPROACH
LANES AND SEPARATE RXR SYMBOLS SHALL
BE PLACED ADJACENT TO EACH OTHER
IN EACH LANE.

FILE NAME = 0366547-SHT-DETS.DGN

USER NAME = ---
PLOT SCALE = 1"=50'
PLOT DATE = 08/10

DESIGNED - JKC
DRAWN - LAG
CHECKED - JKC
DATE - 08/10

REVISED -
REVISED -
REVISED -
REVISED -

STATE OF ILLINOIS DEPARTMENT OF TRANSPORTATION	
---	--

DETAILS			
SCALE: NONE	SHEET NO.	OF SHEETS	STA. TO STA.

F.A.S. RTE. 1279	SECTION 6R,B	COUNTY LASALLE	TOTAL SHEETS 190	SHEET NO. 149
CONTRACT NO. 66547				
FED. ROAD DIST. NO. [ILLINOIS] FED. AID PROJECT				